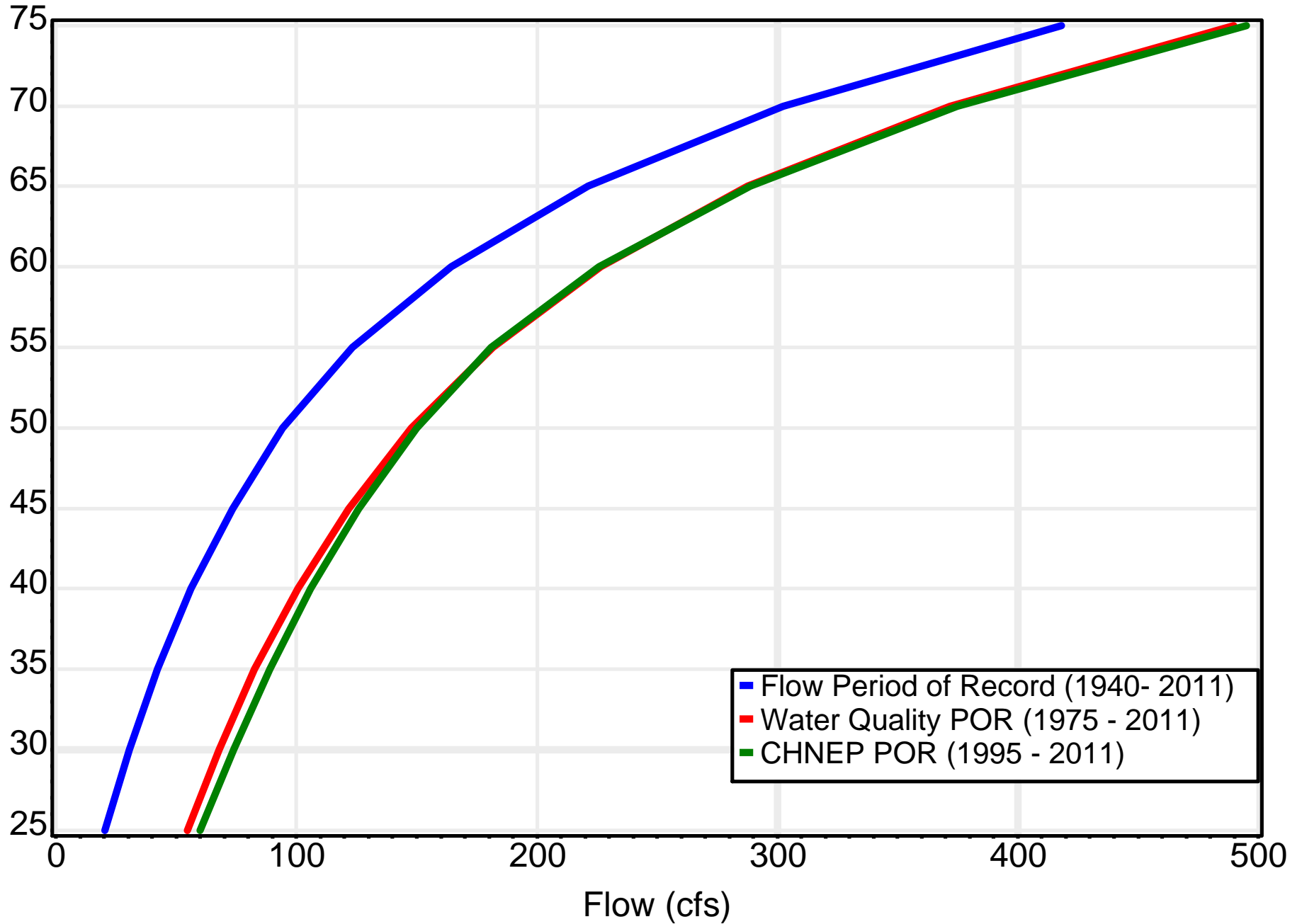


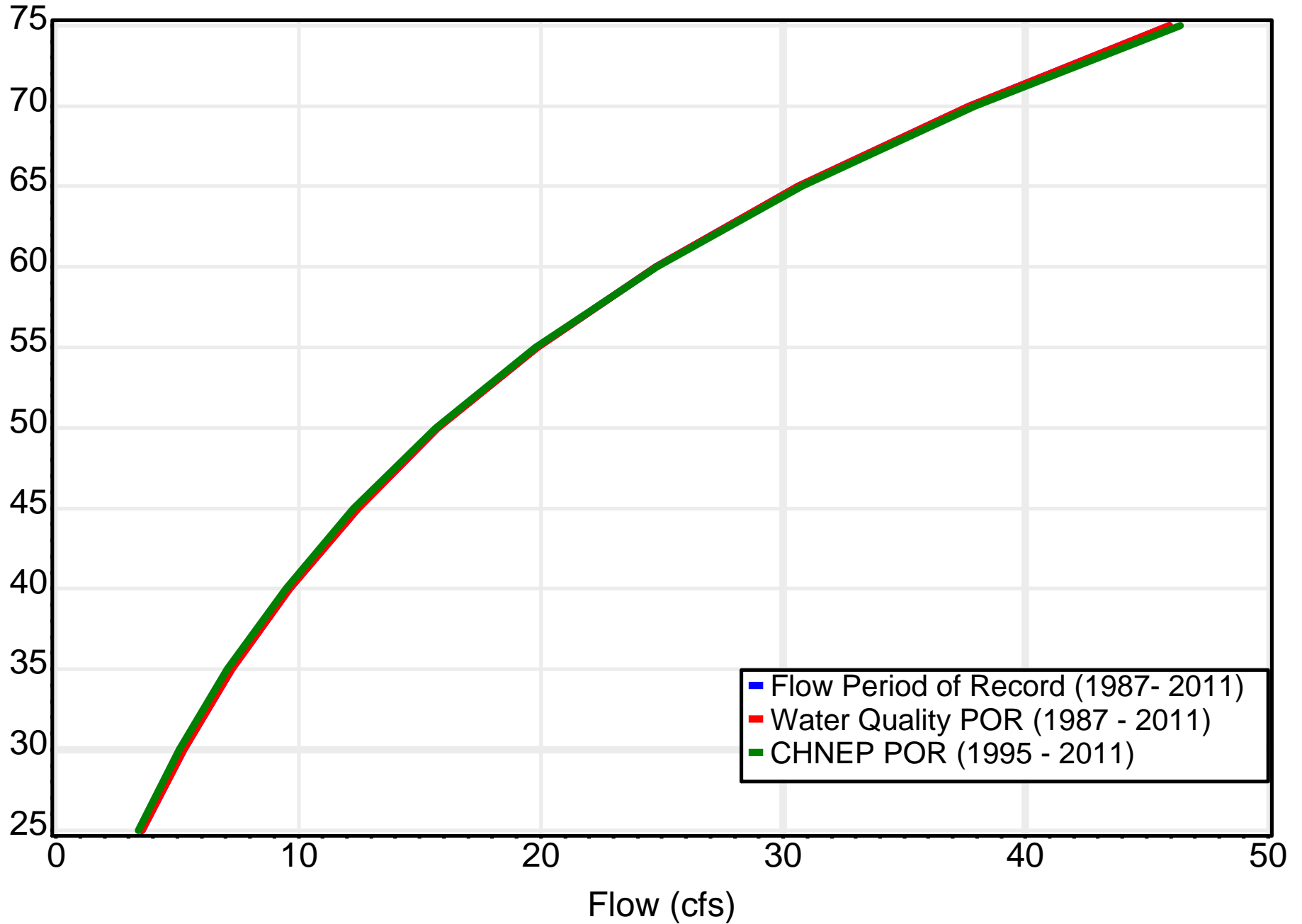
Imperial River Near Bonita Springs
USGS FLOW GAGE # 02291500
Flow Duration Curves - Display 1

Percentile



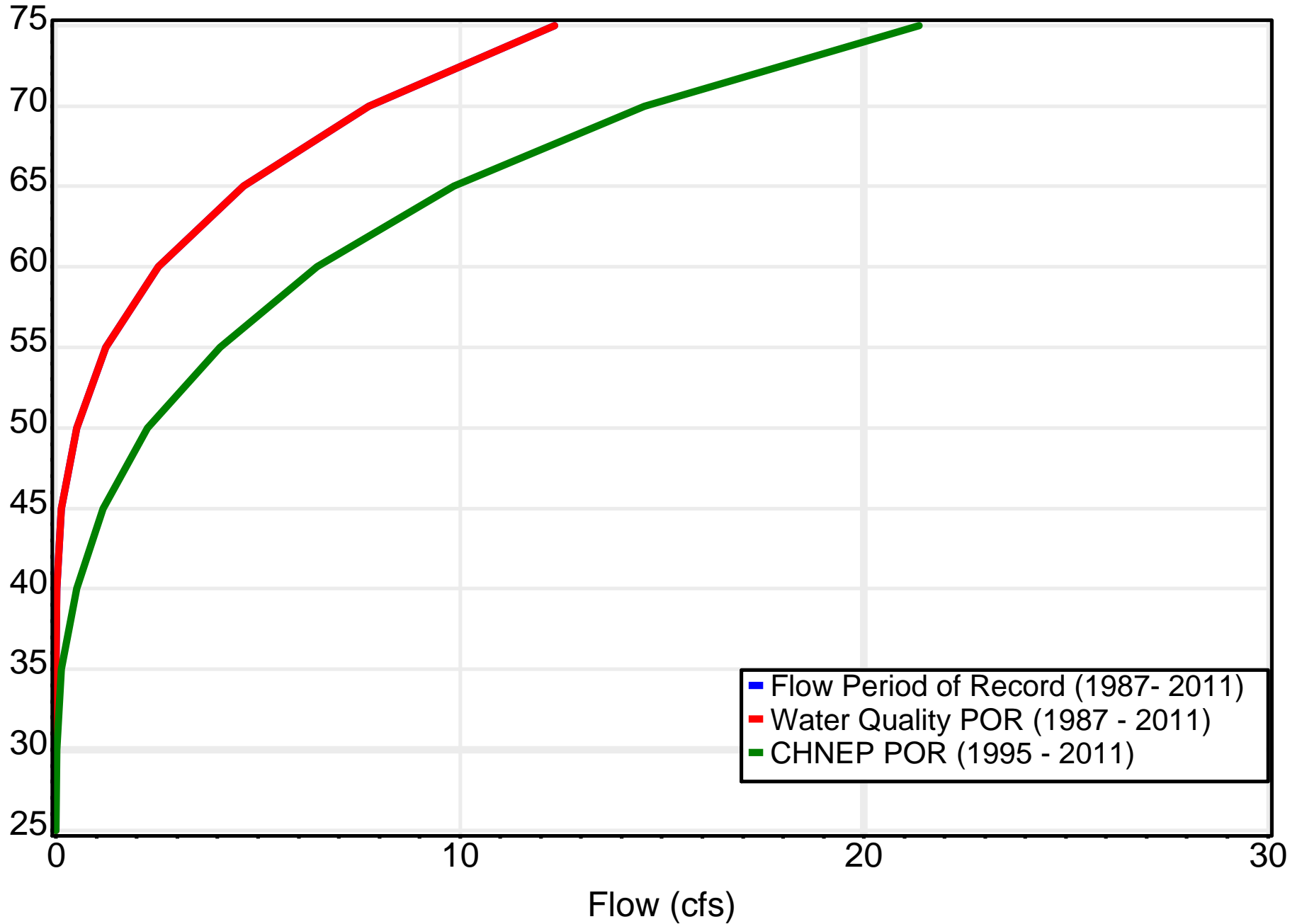
Spring Creek Headwater Near Bonita Springs
USGS FLOW GAGE # 02291524
Flow Duration Curves - Display 2

Percentile



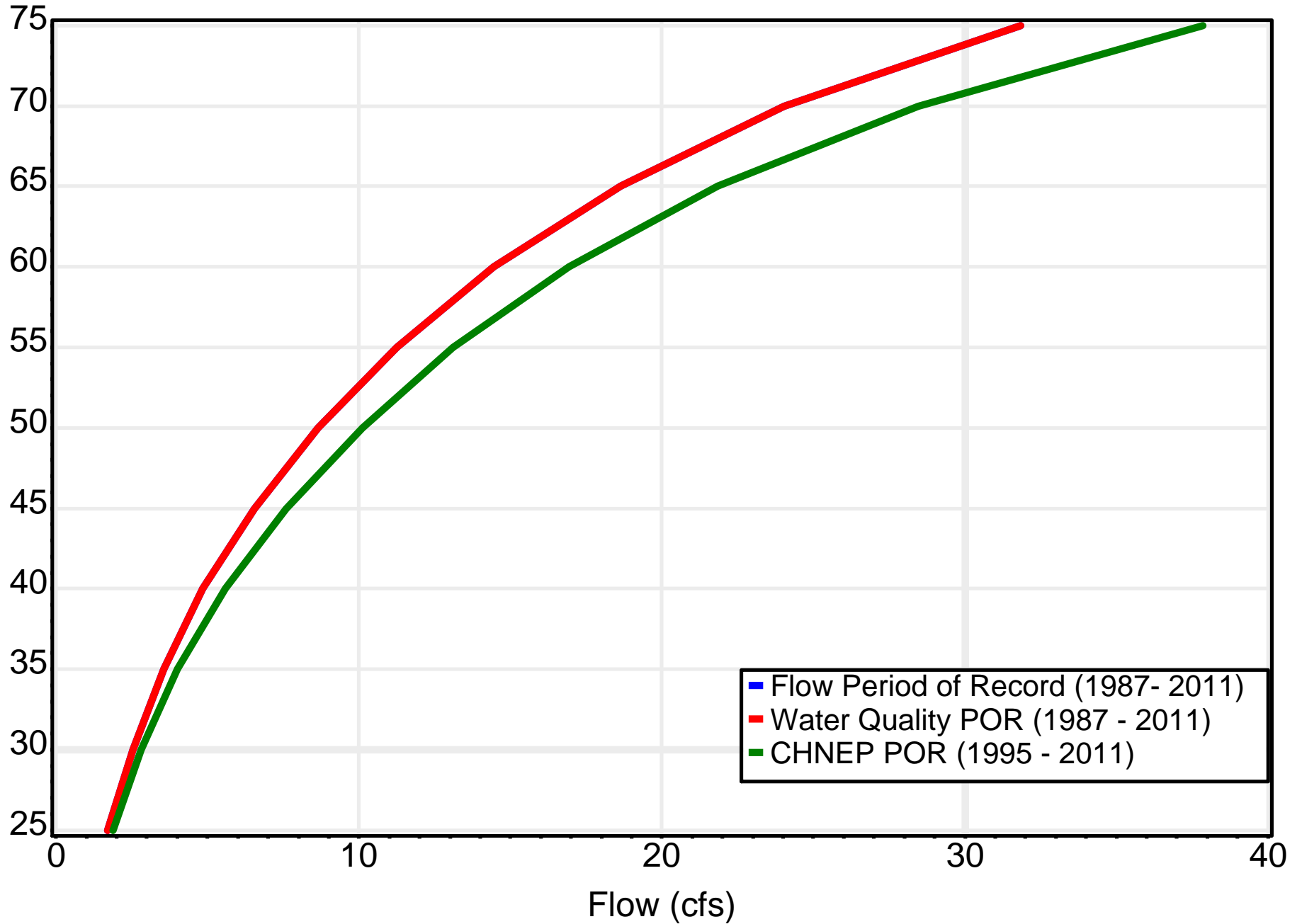
North Branch Estero River At Estero
USGS FLOW GAGE # 02291580
Flow Duration Curves - Display 3

Percentile



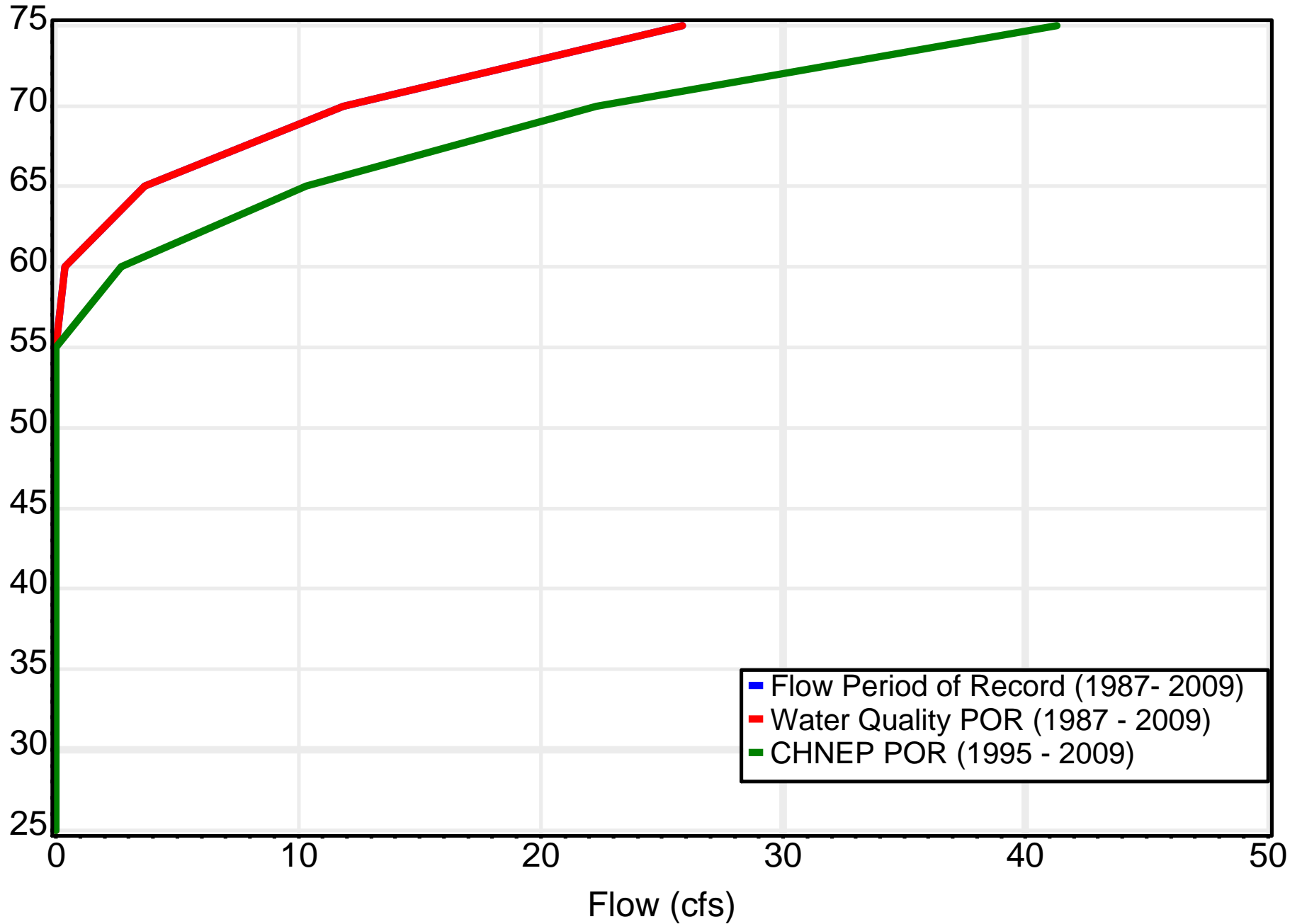
South Branch Estero River At Estero
USGS FLOW GAGE # 02291597
Flow Duration Curves - Display 4

Percentile



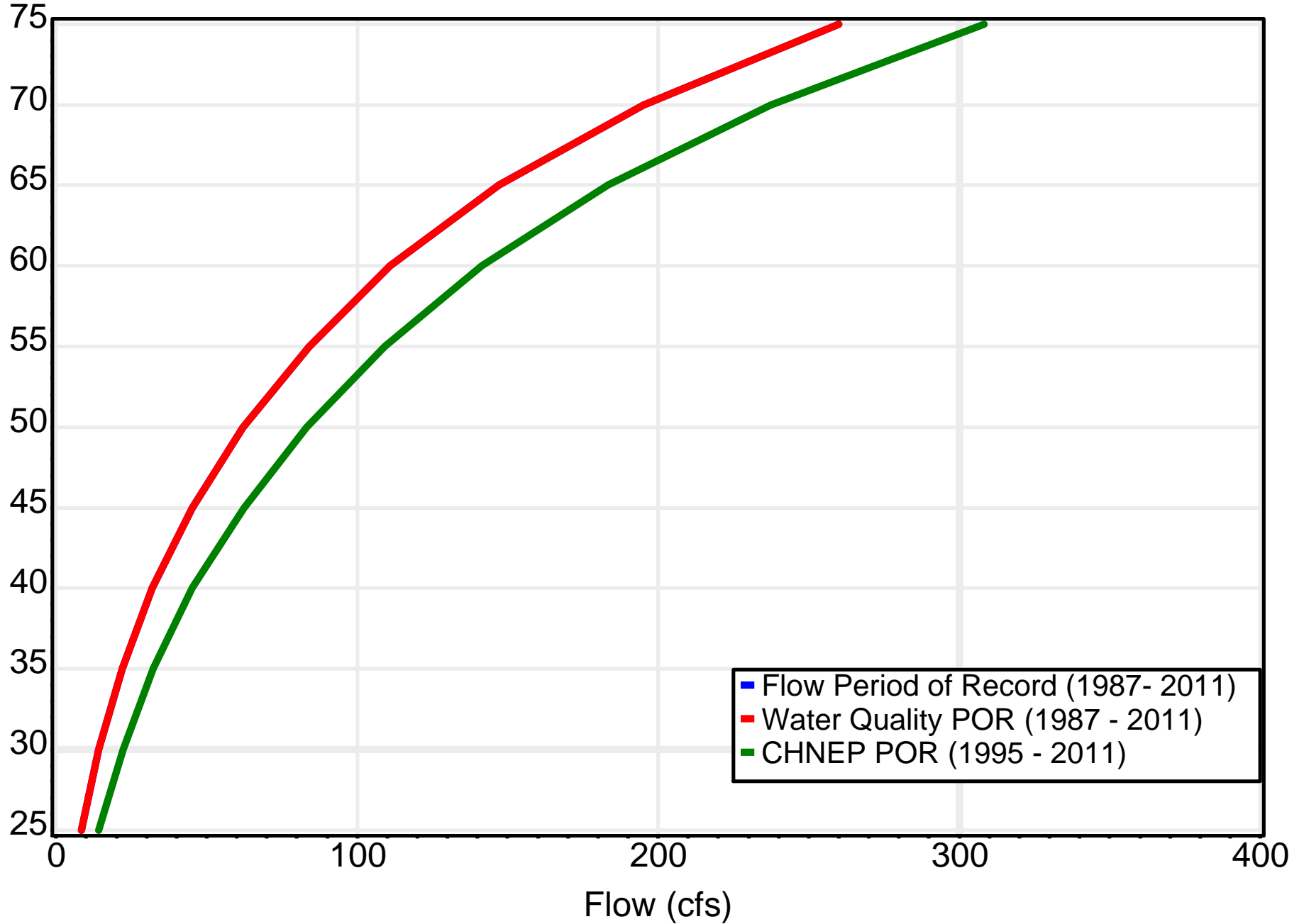
Sixmile Cypress Creek North Fort Myers
USGS FLOW GAGE # 02291669
Flow Duration Curves - Display 5

Percentile



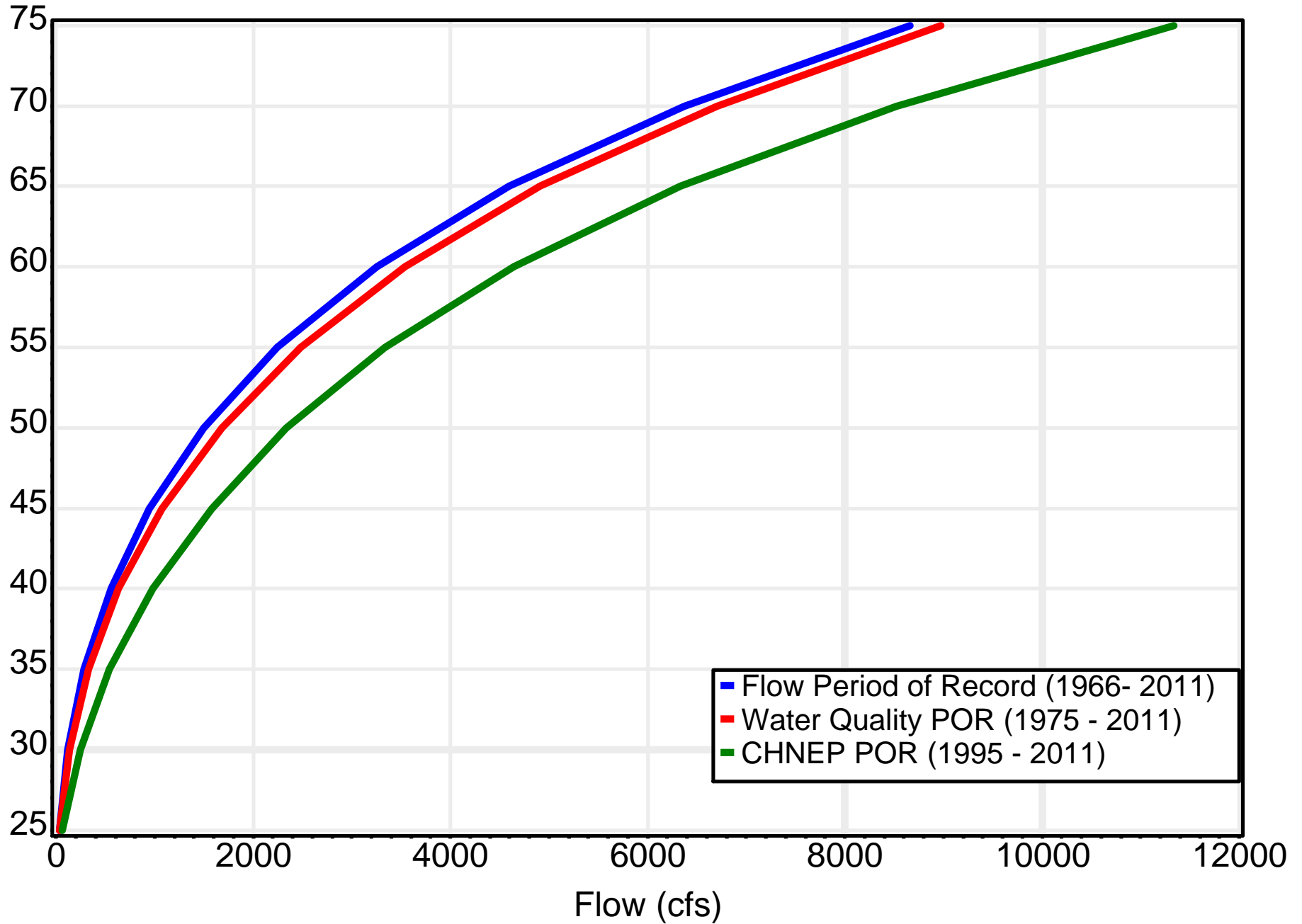
Tenmile Canal At Control Near Estero
USGS FLOW GAGE # 02291673
Flow Duration Curves - Display 6

Percentile



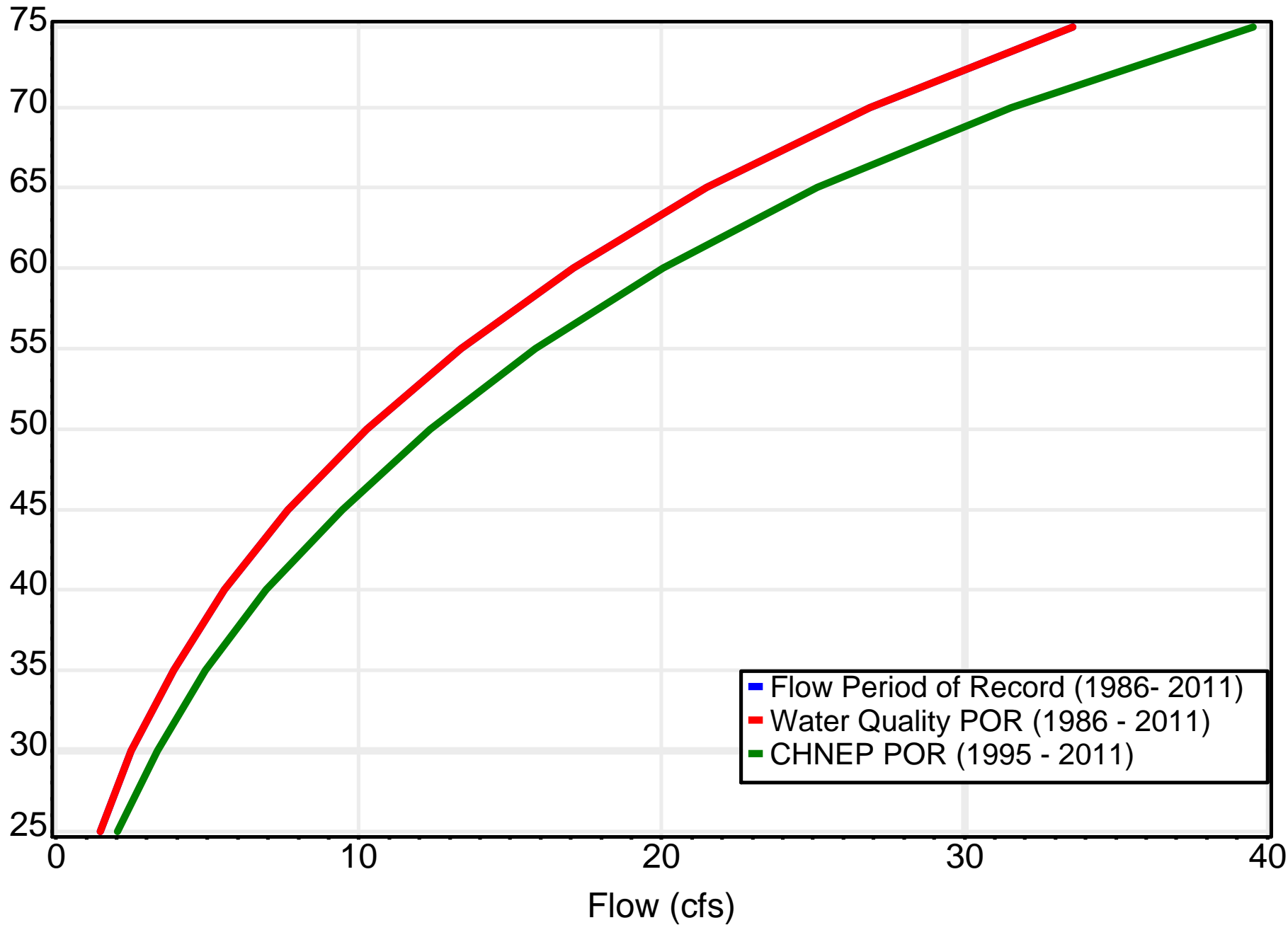
Caloosahatchee River At S-79 Nr.Olga
USGS FLOW GAGE # 02292900
Flow Duration Curves - Display 7

Percentile



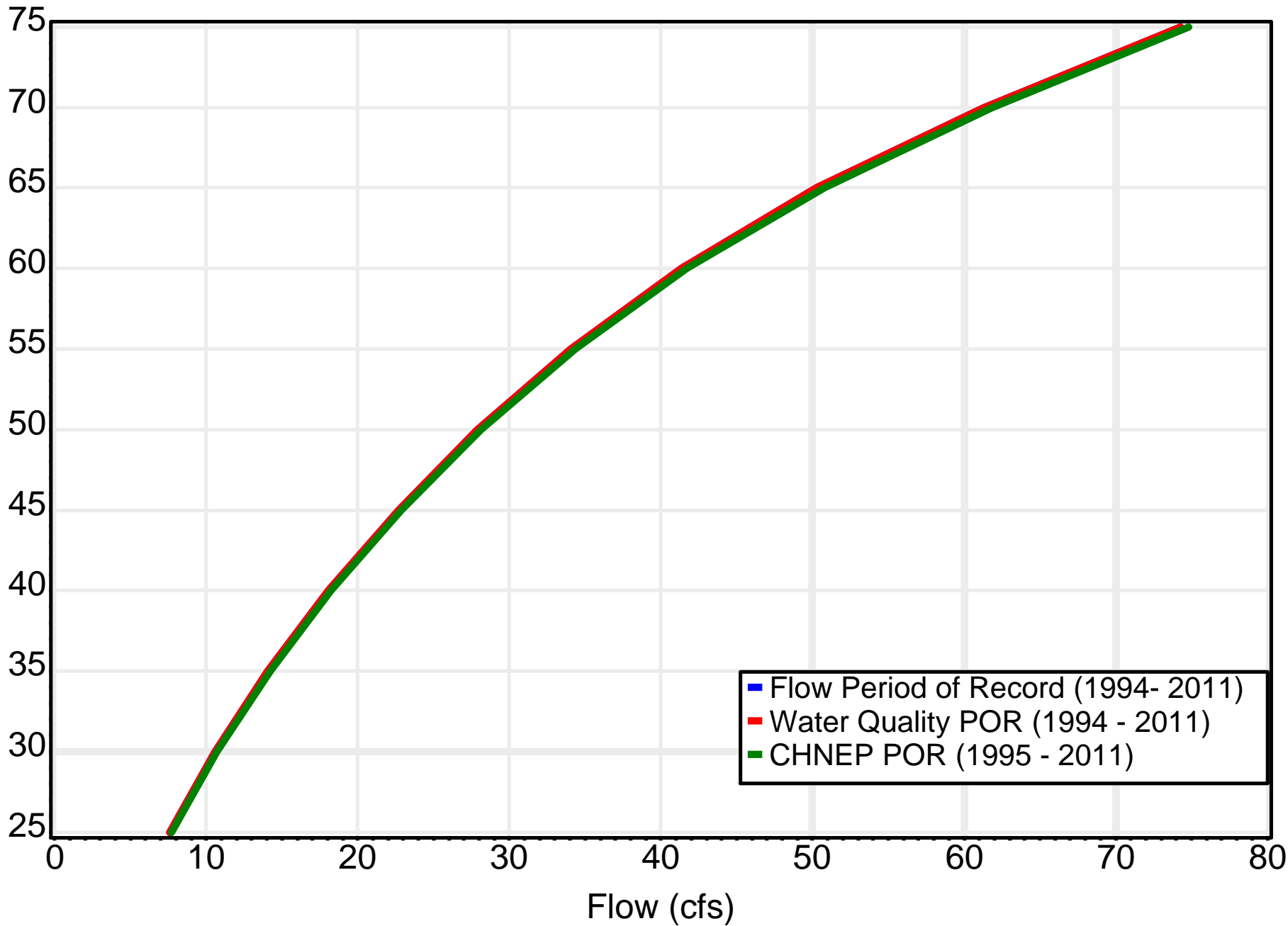
Meade Canal At Cape Coral
USGS FLOW GAGE # 02293214
Flow Duration Curves - Display 8

Percentile



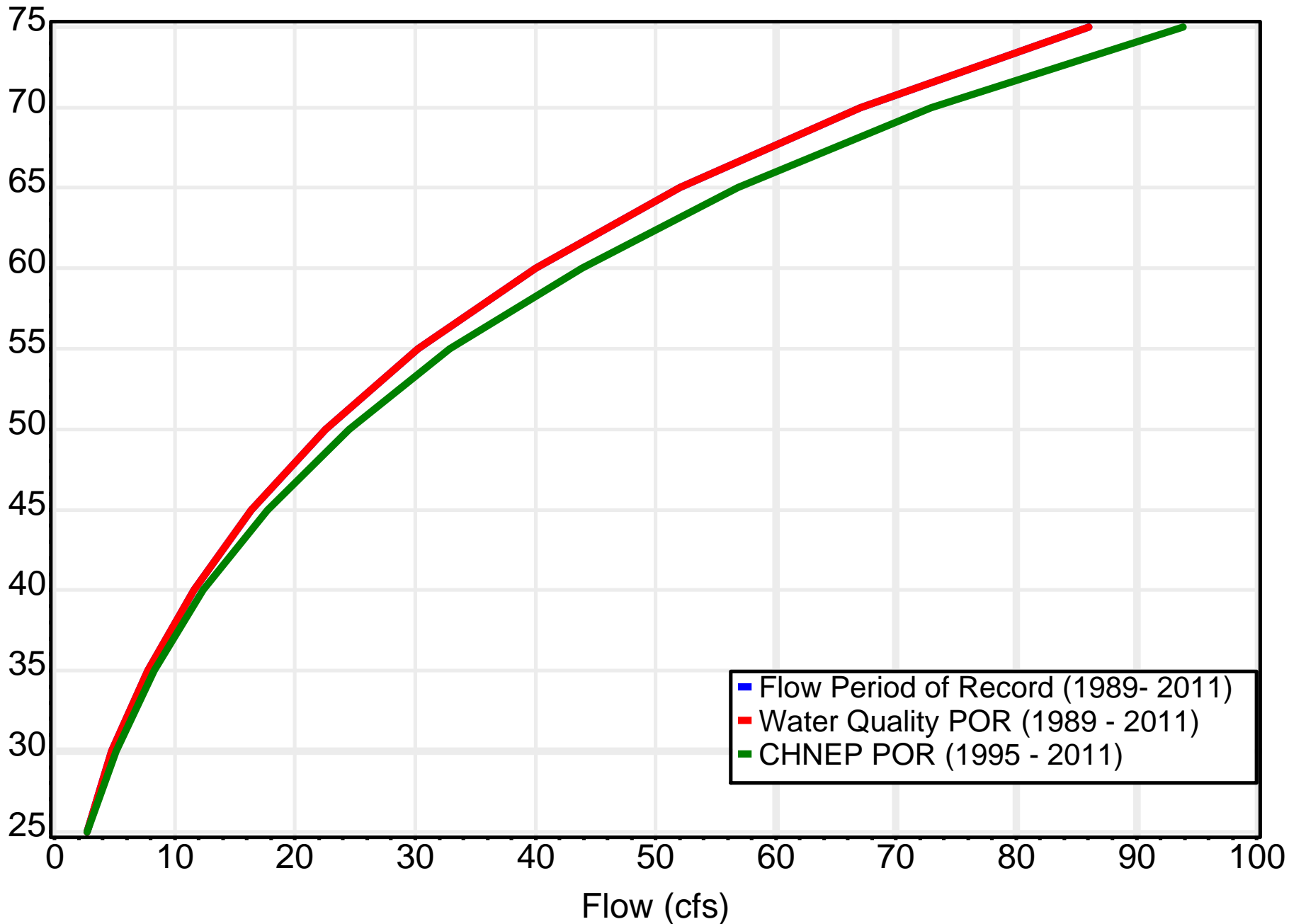
Whiskey Creek At Ft Myers
USGS FLOW GAGE # 02293230
Flow Duration Curves - Display 9

Percentile



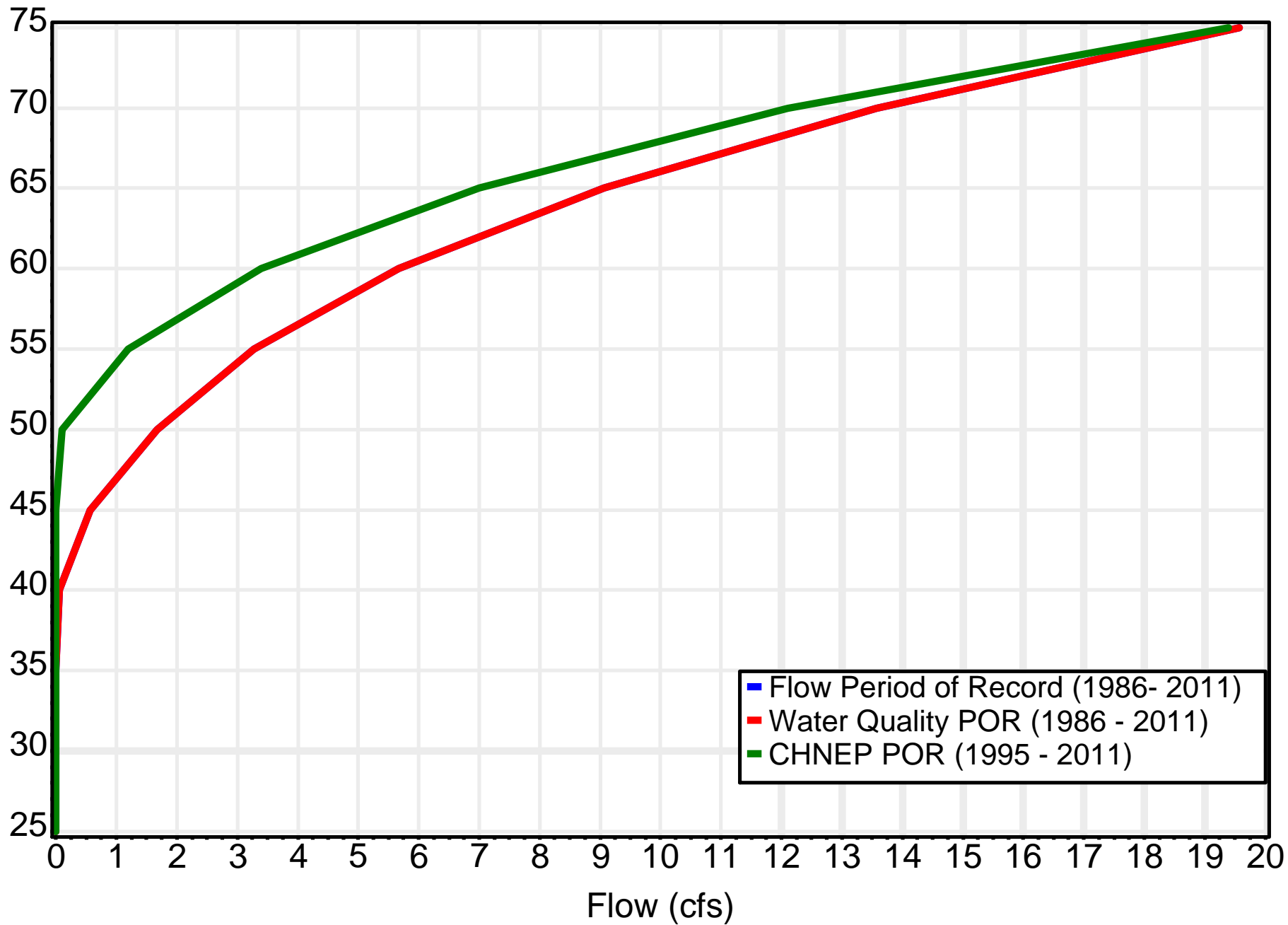
Aries Canal At Cape Coral
USGS FLOW GAGE # 02293240
Flow Duration Curves - Display 10

Percentile



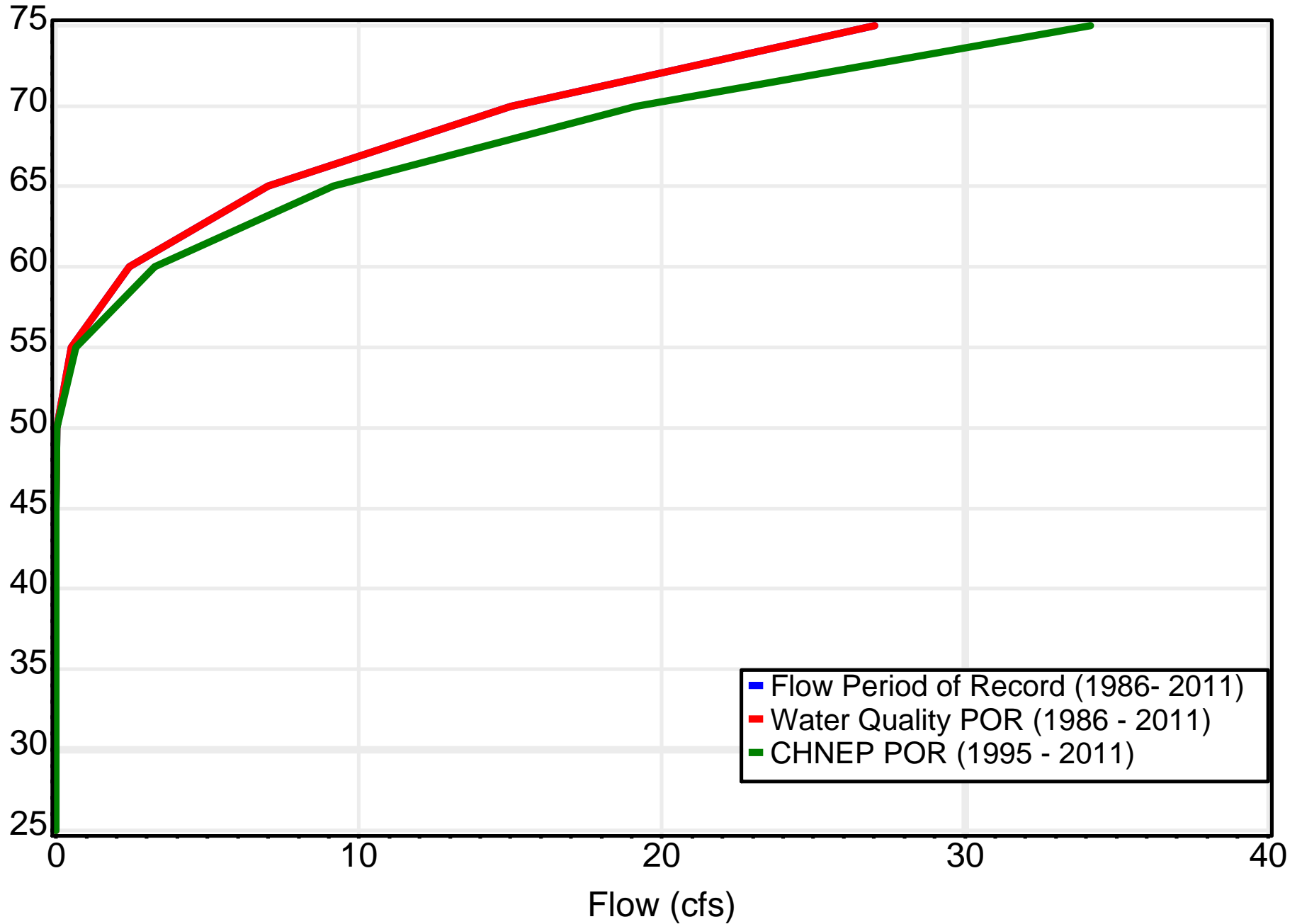
San Carlos Canal At Cape Coral
USGS FLOW GAGE # 02293241
Flow Duration Curves - Display 11

Percentile



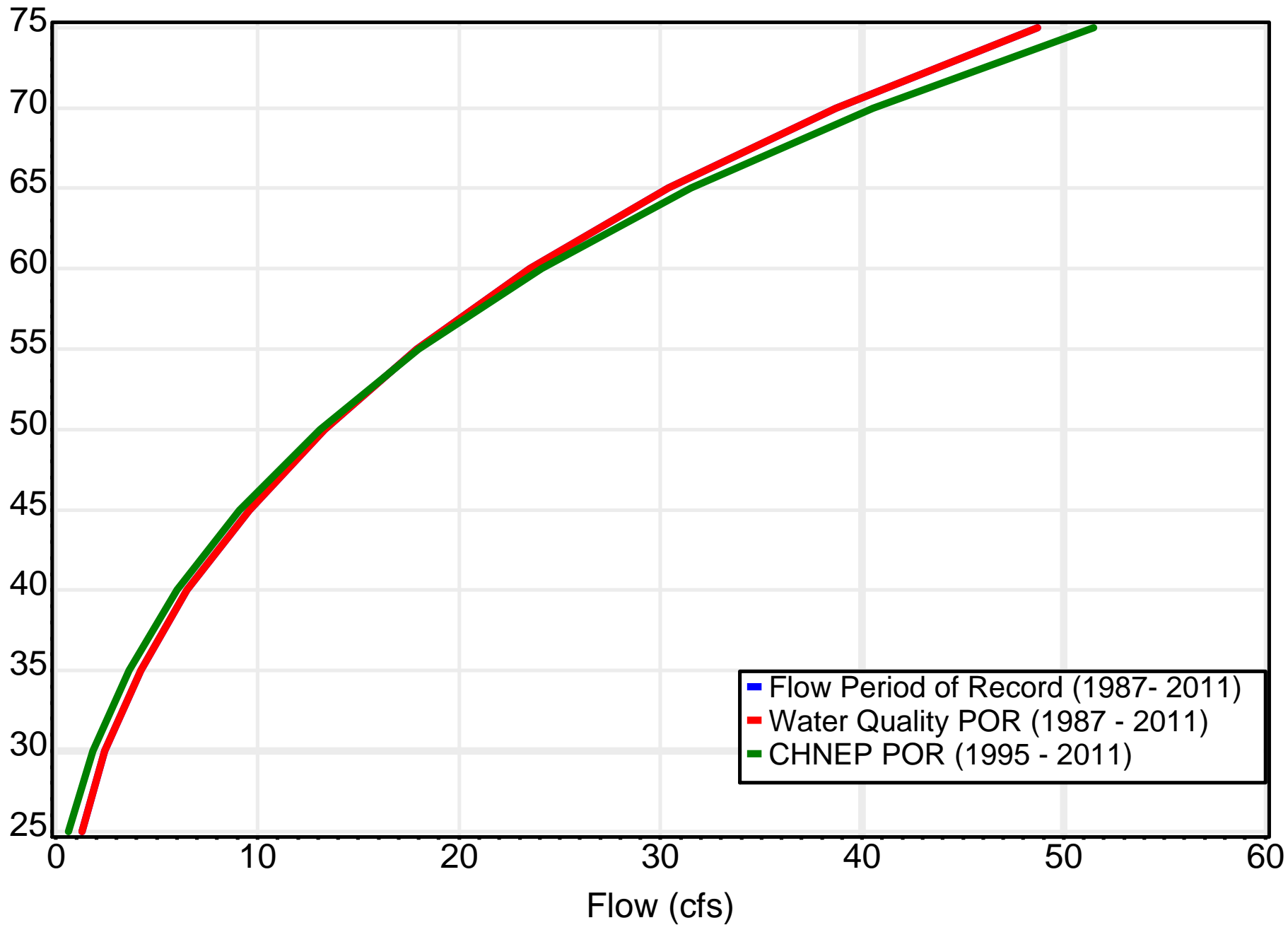
Courtney Canal At Cape Coral
USGS FLOW GAGE # 02293243
Flow Duration Curves - Display 12

Percentile



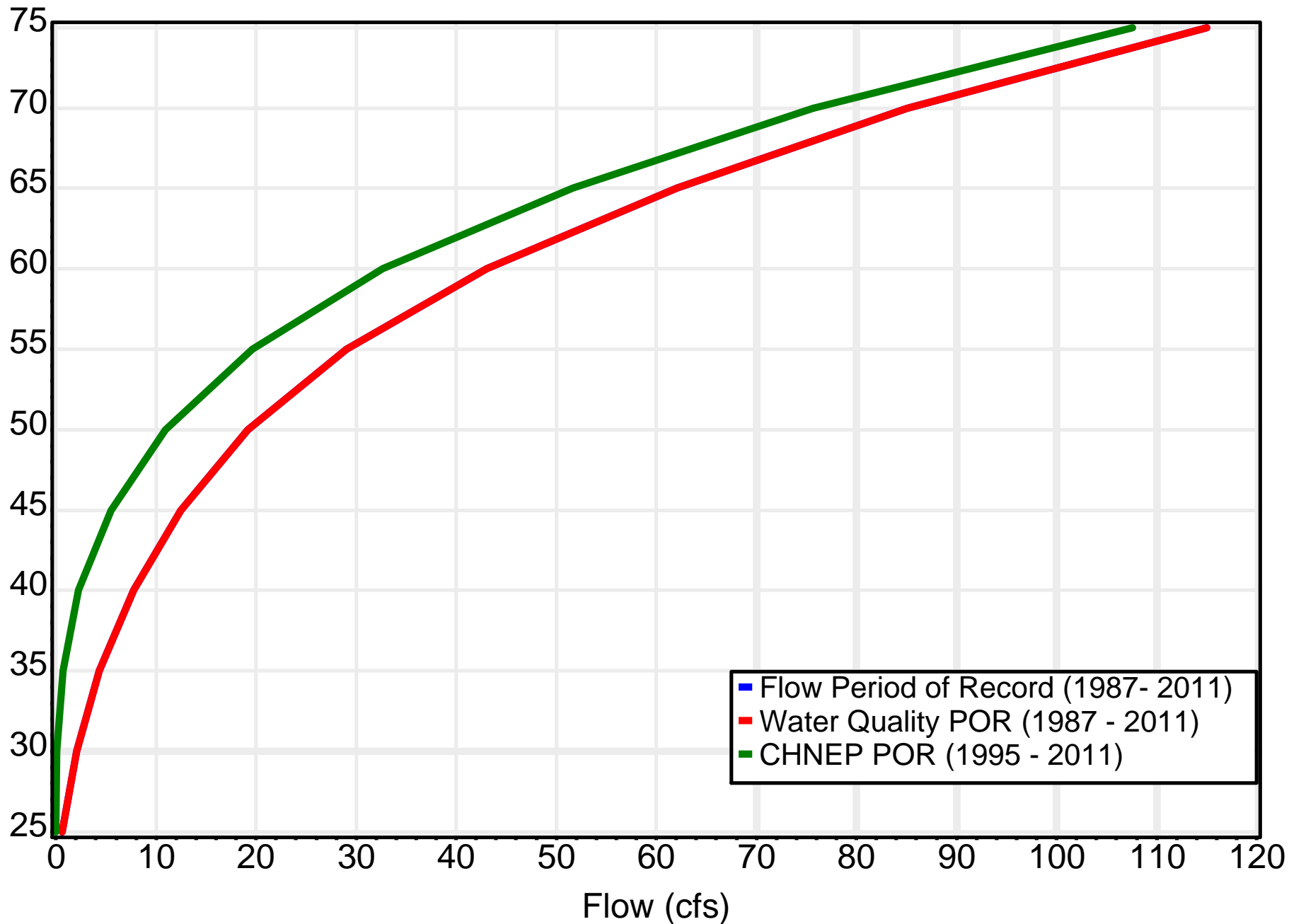
Shadroe Canal At Cape Coral
USGS FLOW GAGE # 02293345
Flow Duration Curves - Display 13

Percentile



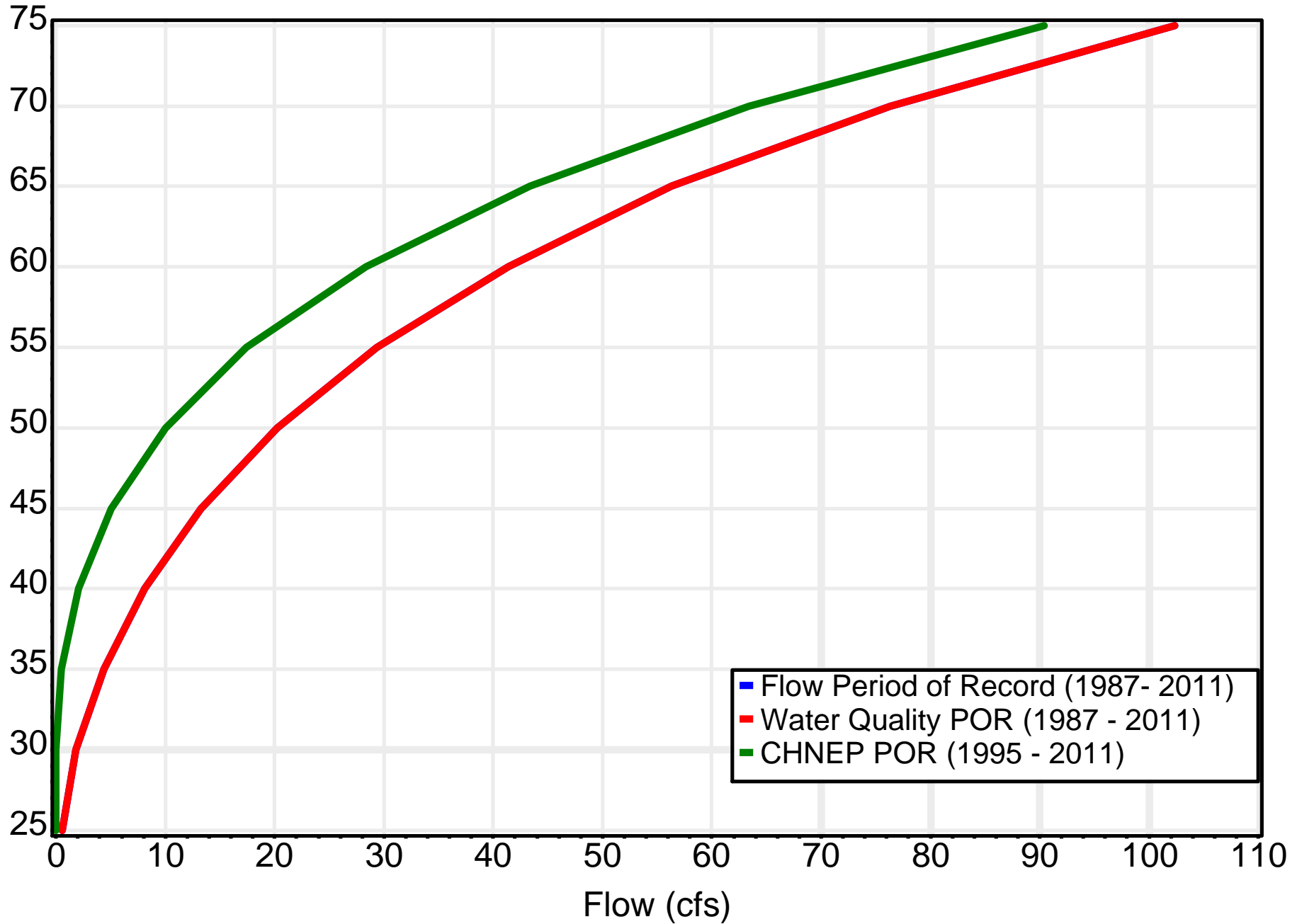
Horseshoe Canal At Cape Coral
USGS FLOW GAGE # 02293346
Flow Duration Curves - Display 14

Percentile



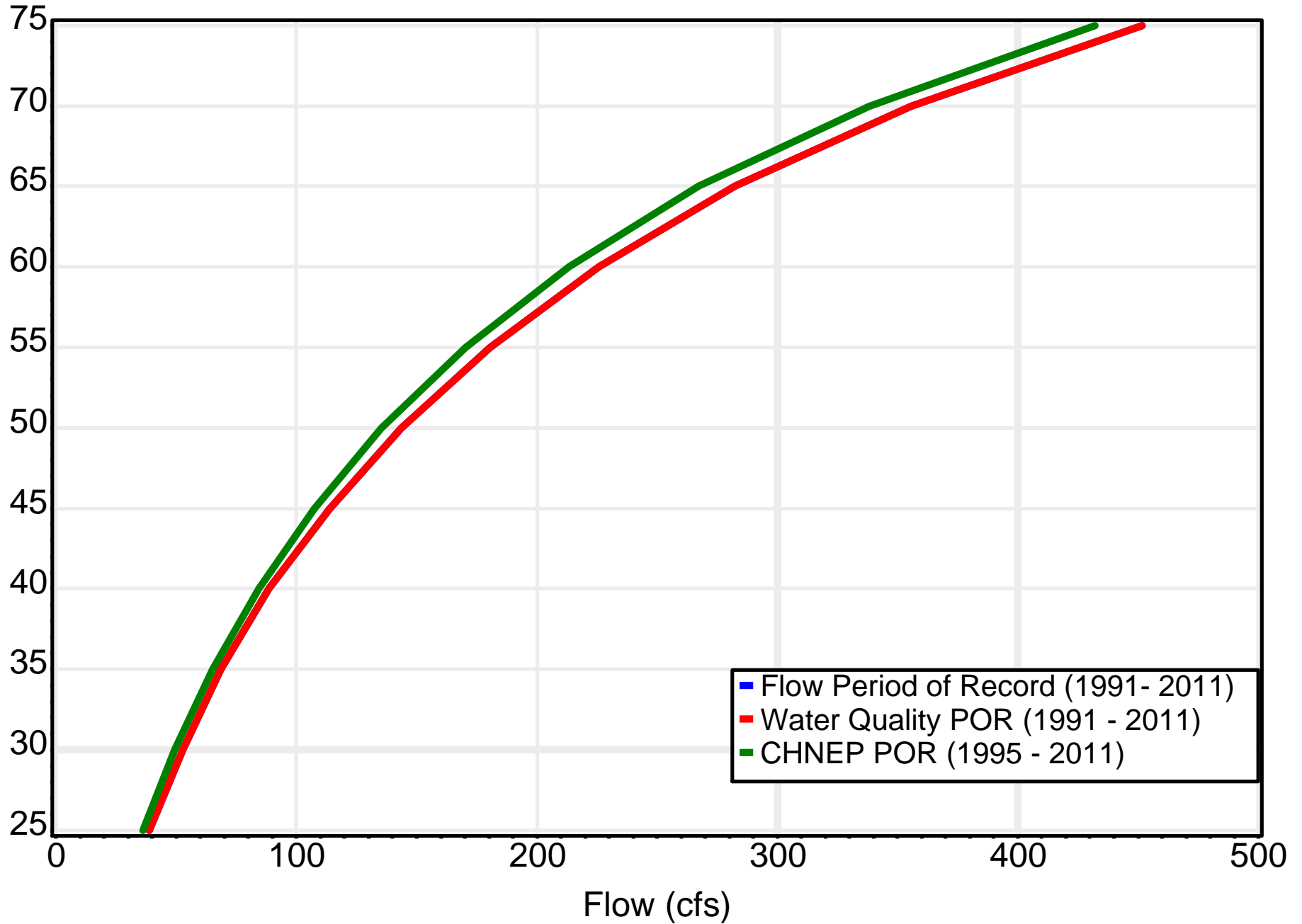
Hermosa Canal At Cape Coral
USGS FLOW GAGE # 02293347
Flow Duration Curves - Display 15

Percentile



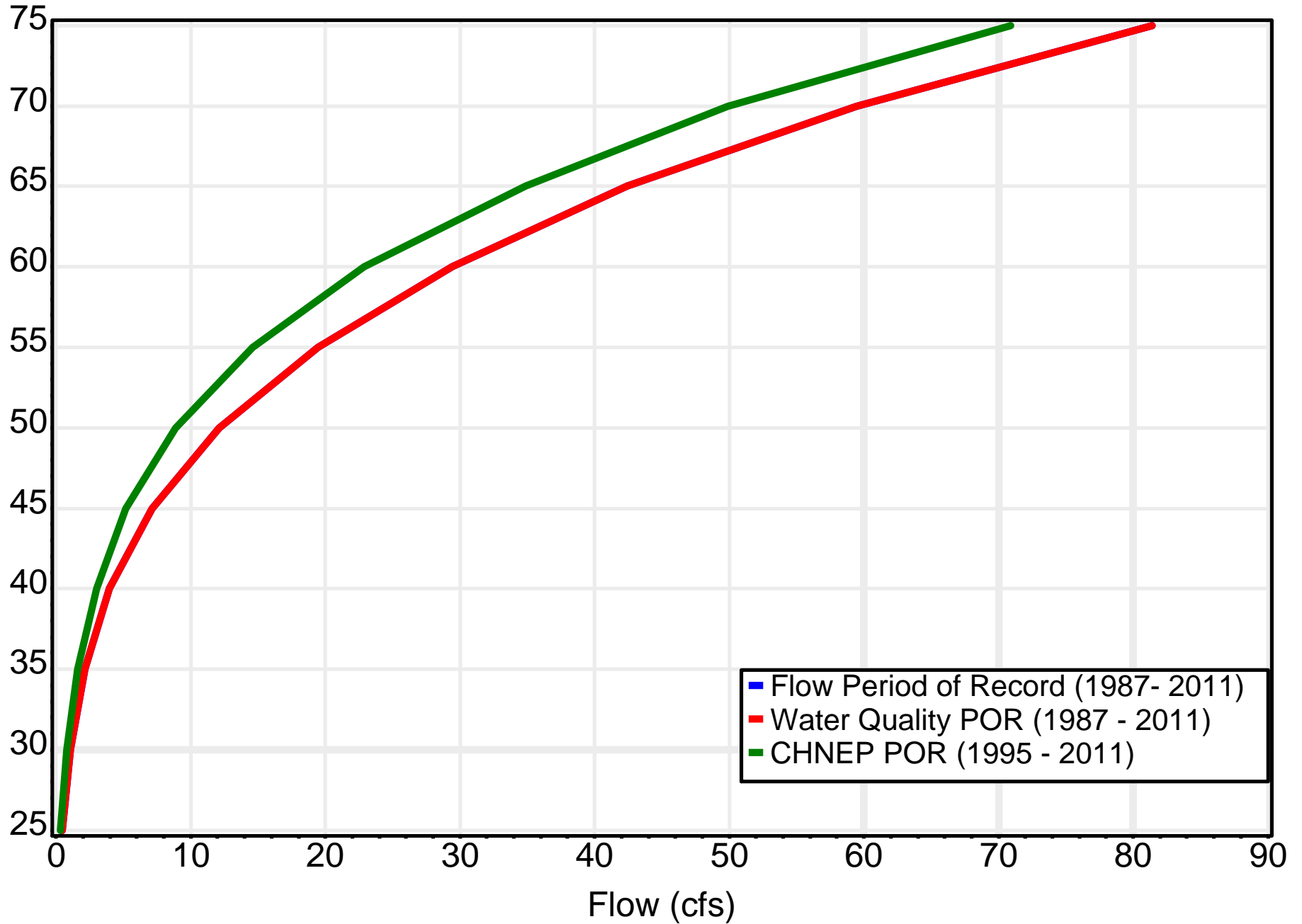
Peace Creek Drainage Canal Near Wahneta
USGS FLOW GAGE # 02293987
Flow Duration Curves - Display 16

Percentile



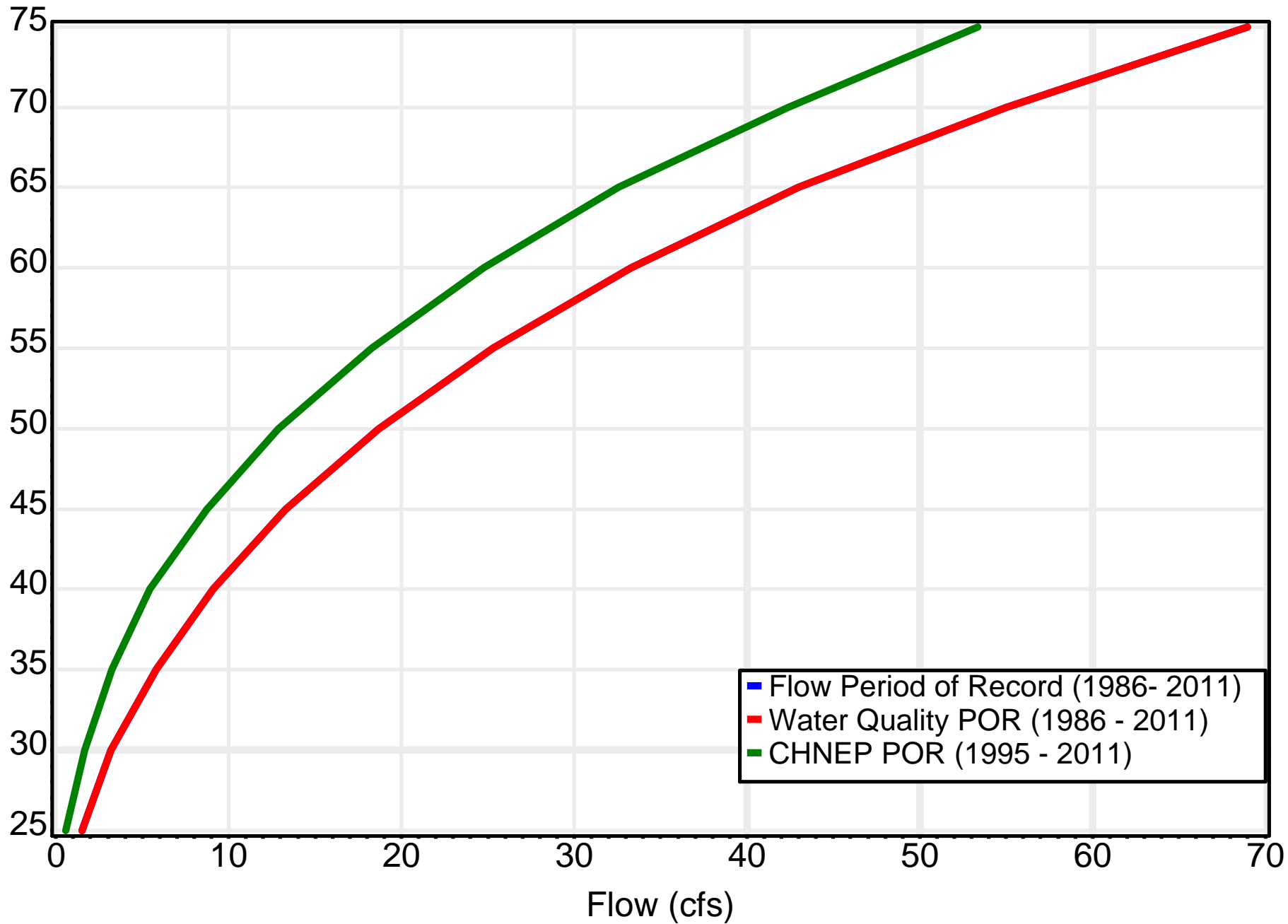
Saddle Creek At St Hwy 542 Near Lakeland
USGS FLOW GAGE # 02294217
Flow Duration Curves - Display 17

Percentile



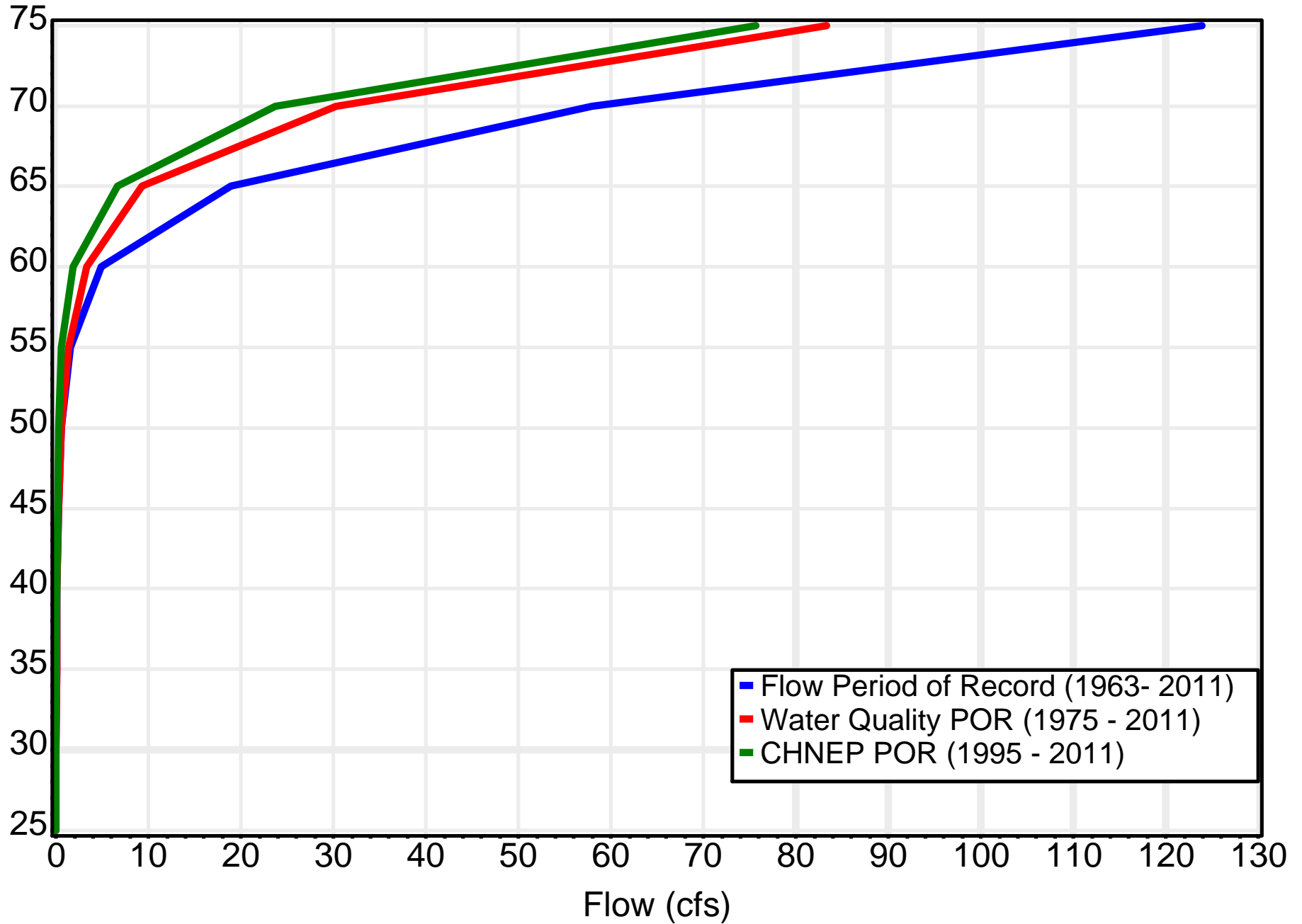
Banana-Hancock Canal Nr Highland City
USGS FLOW GAGE # 02294405
Flow Duration Curves - Display 19

Percentile



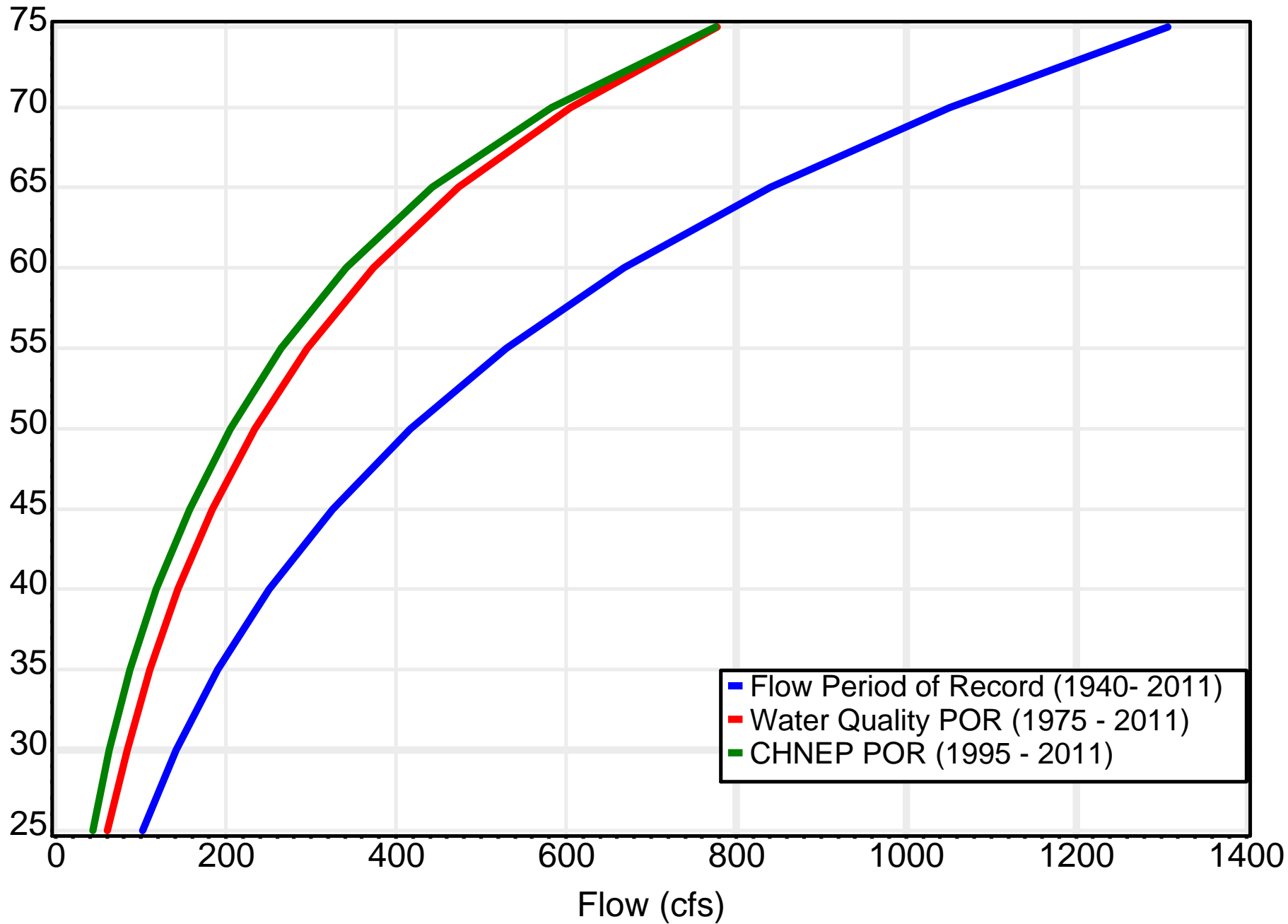
Saddle Creek At Structure P-11 Near Bartow
USGS FLOW GAGE # 02294491
Flow Duration Curves - Display 20

Percentile



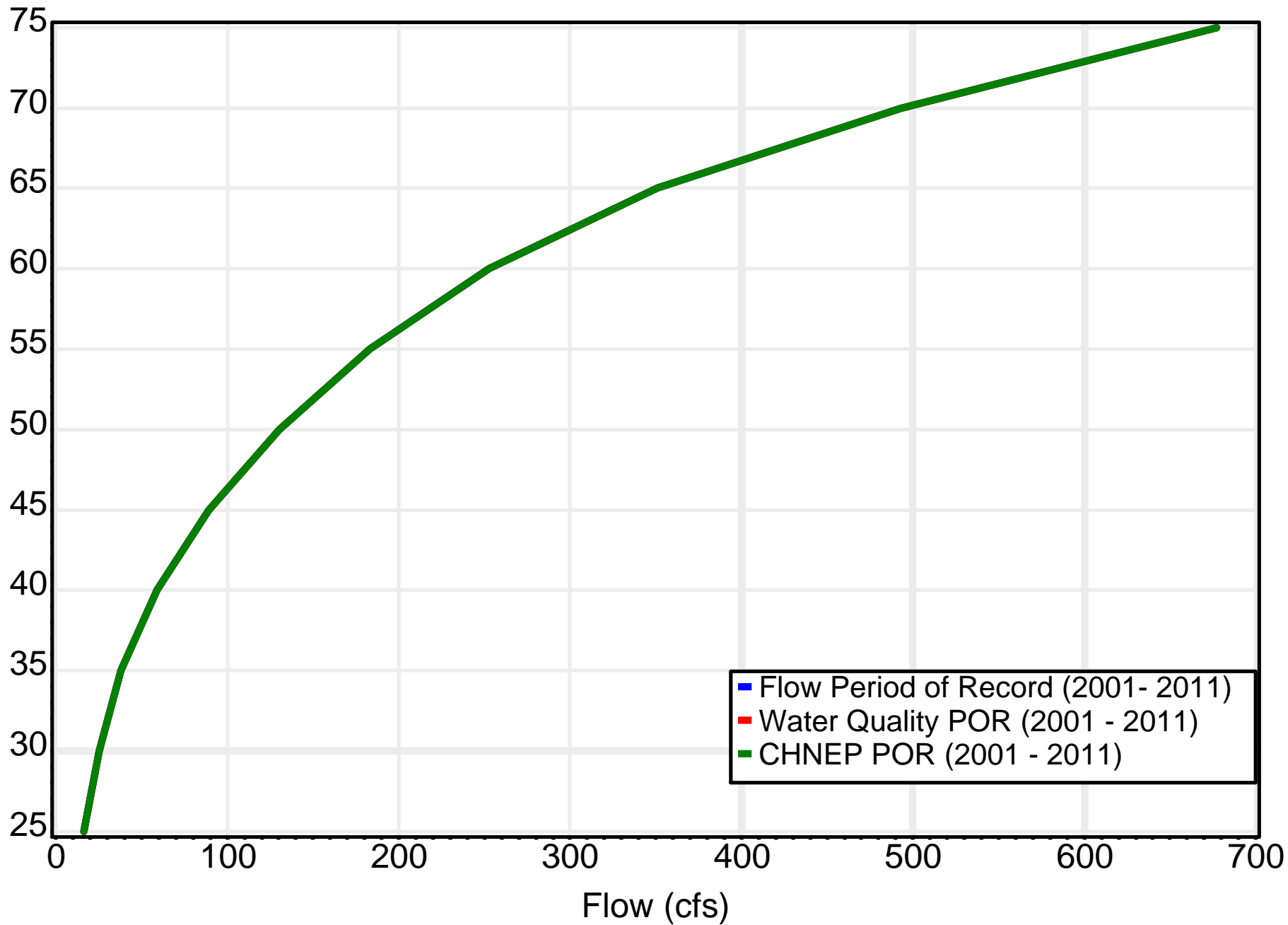
Peace River At Bartow
USGS FLOW GAGE # 02294650
Flow Duration Curves - Display 21

Percentile



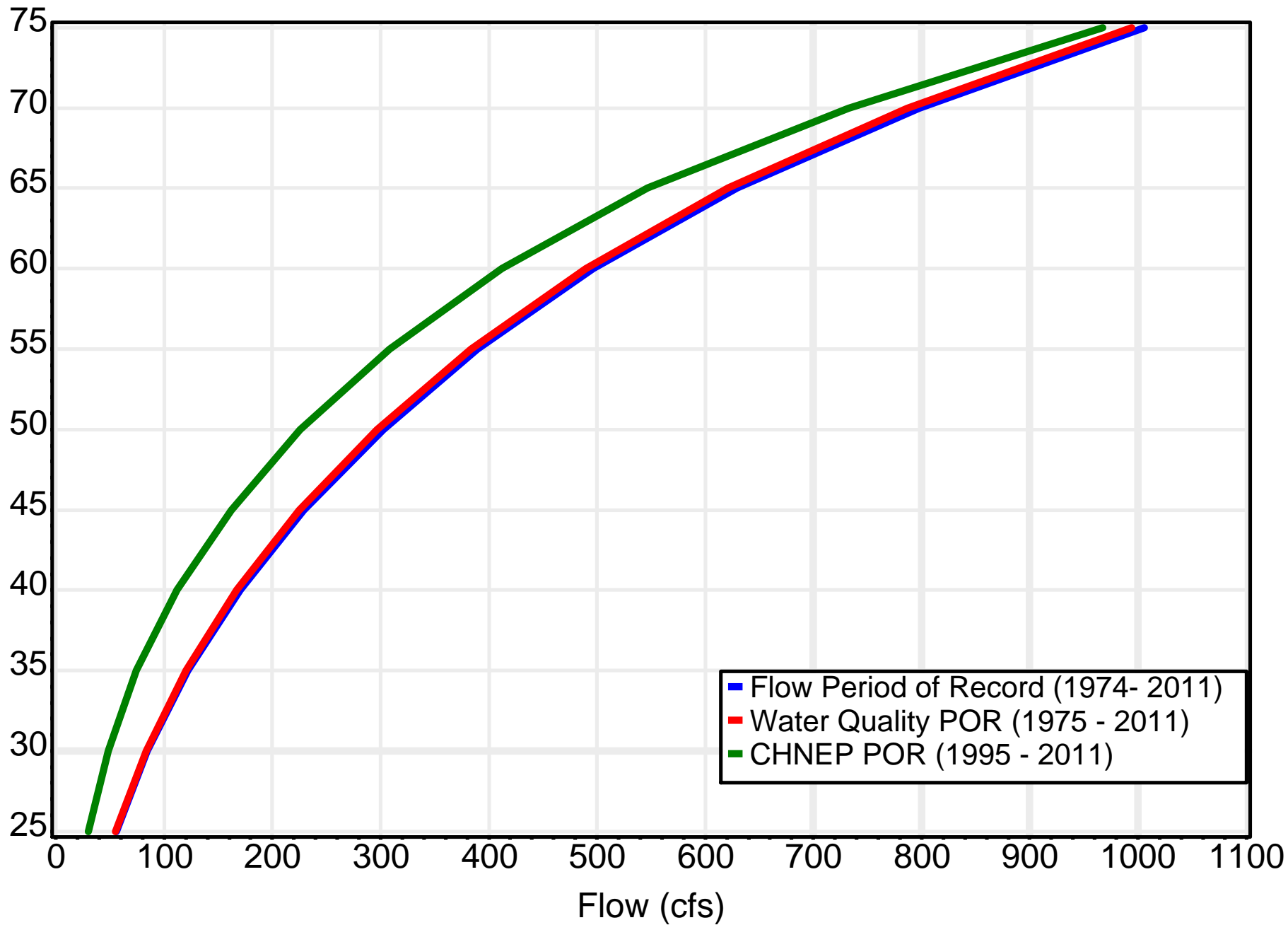
Peace River Near Homeland
USGS FLOW GAGE # 02294781
Flow Duration Curves - Display 22

Percentile



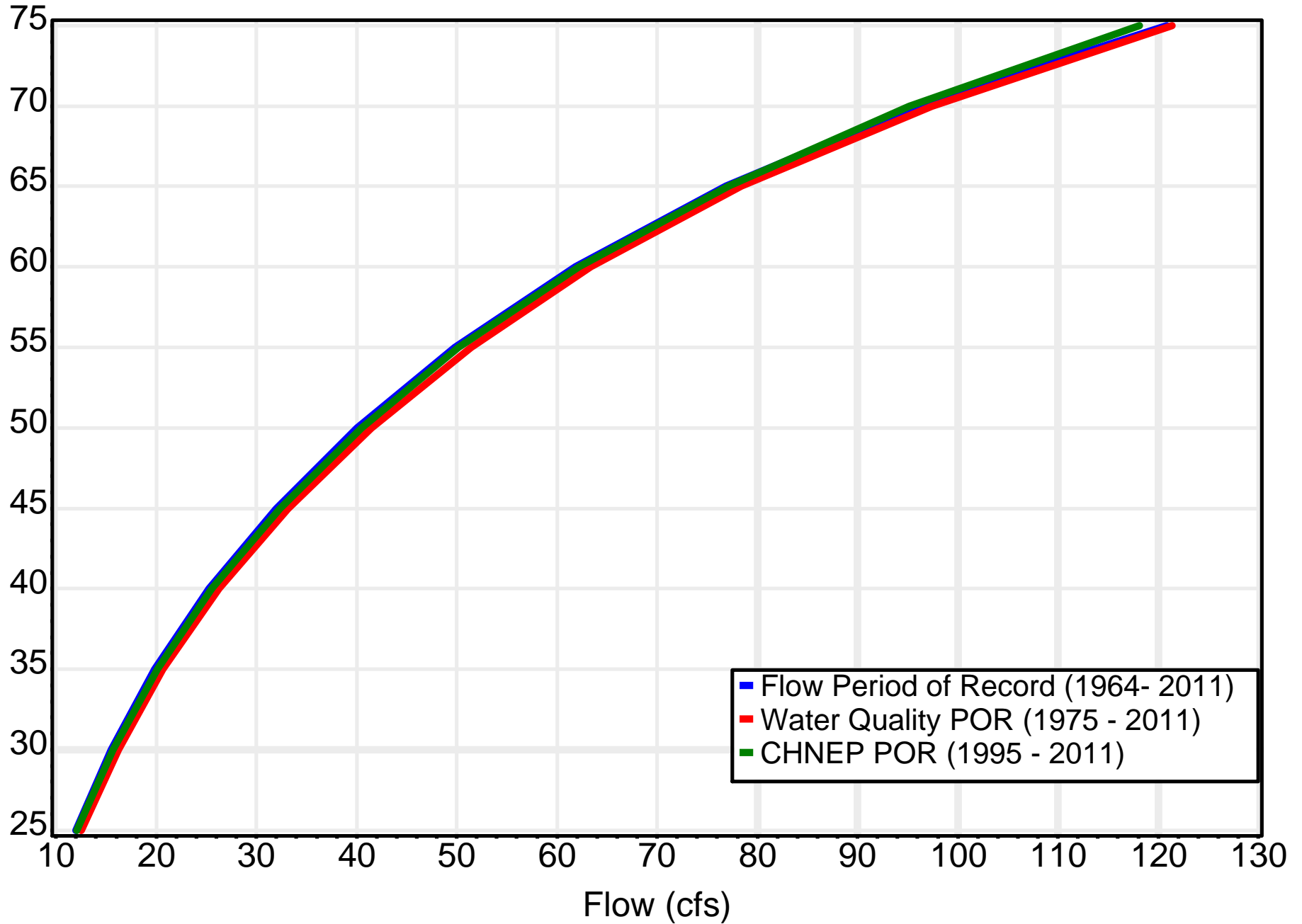
Peace River At Fort Meade
USGS FLOW GAGE # 02294898
Flow Duration Curves - Display 23

Percentile



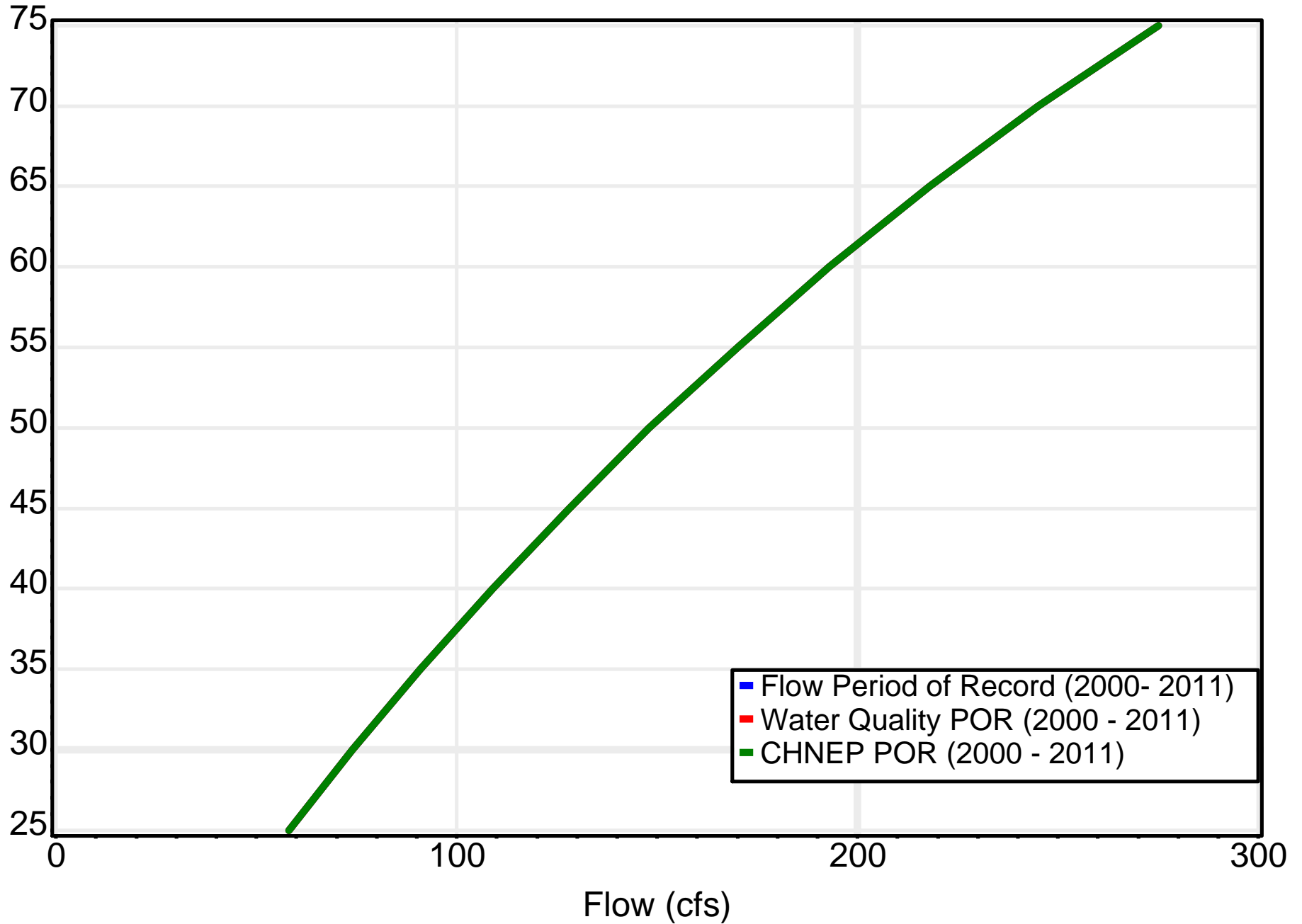
Bowlegs Creek Near Fort Meade
USGS FLOW GAGE # 02295013
Flow Duration Curves - Display 24

Percentile



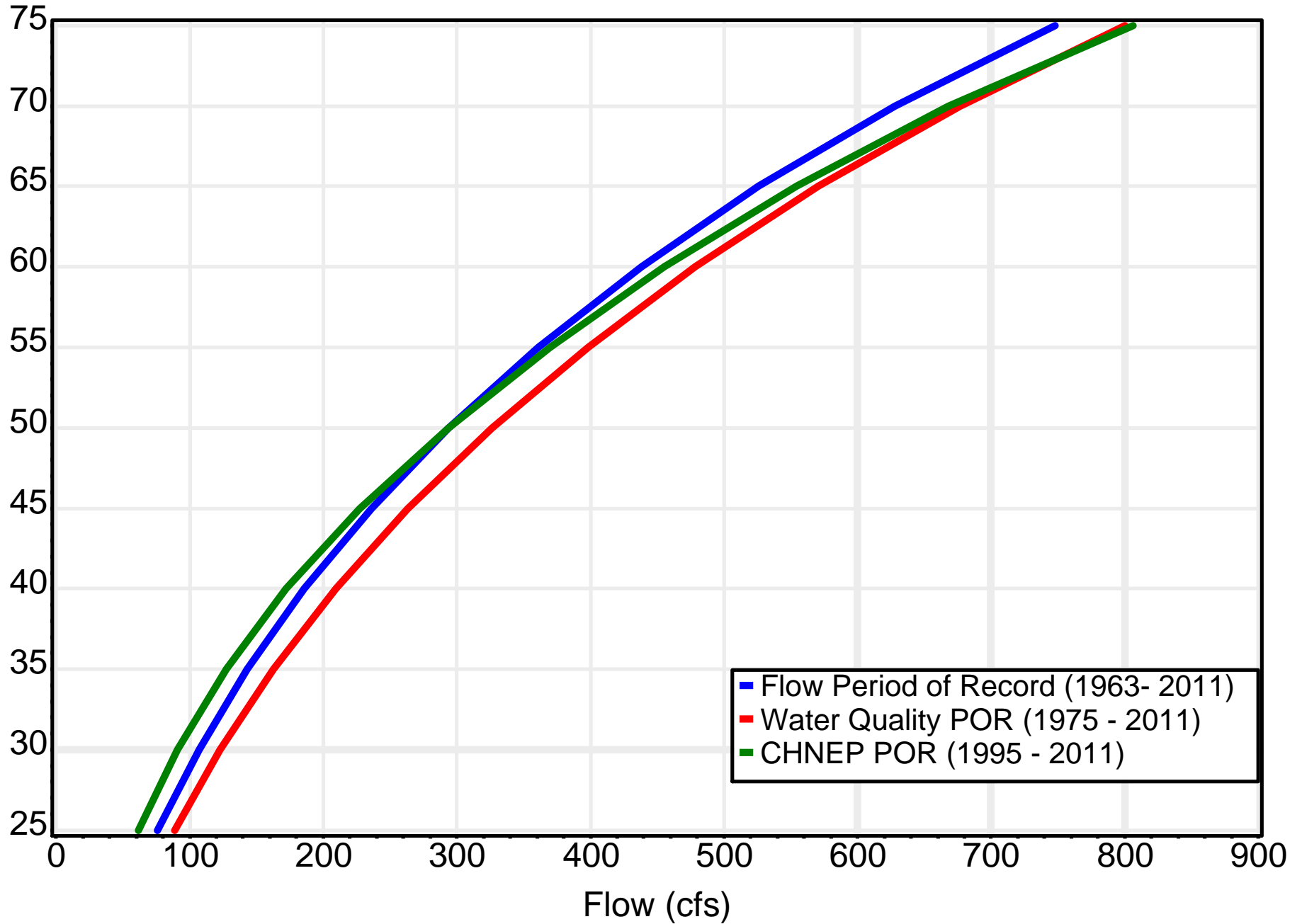
Whidden Creek Near Fort Meade
USGS FLOW GAGE # 02295163
Flow Duration Curves - Display 25

Percentile



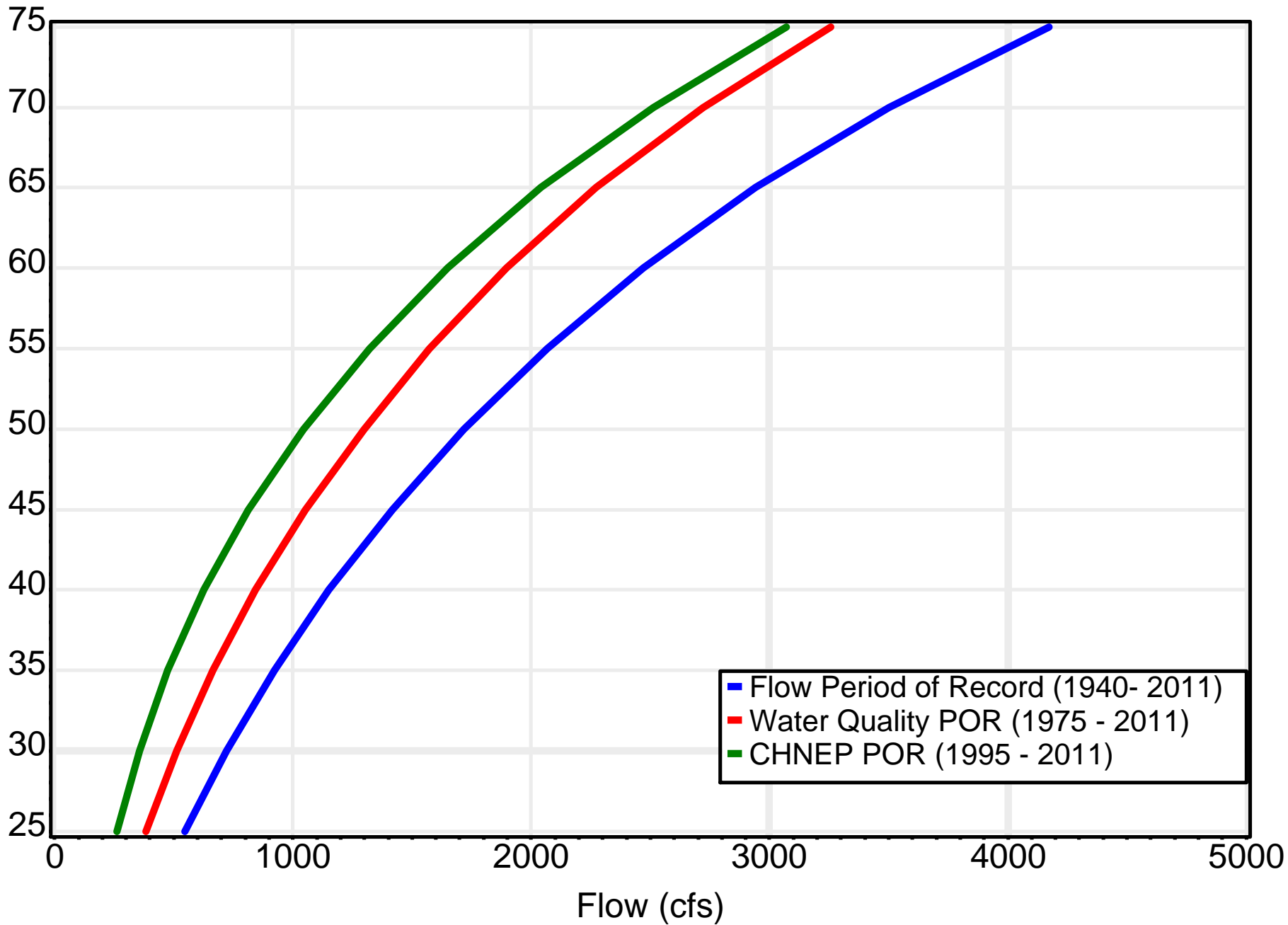
Payne Creek Near Bowling Green
USGS FLOW GAGE # 02295420
Flow Duration Curves - Display 26

Percentile



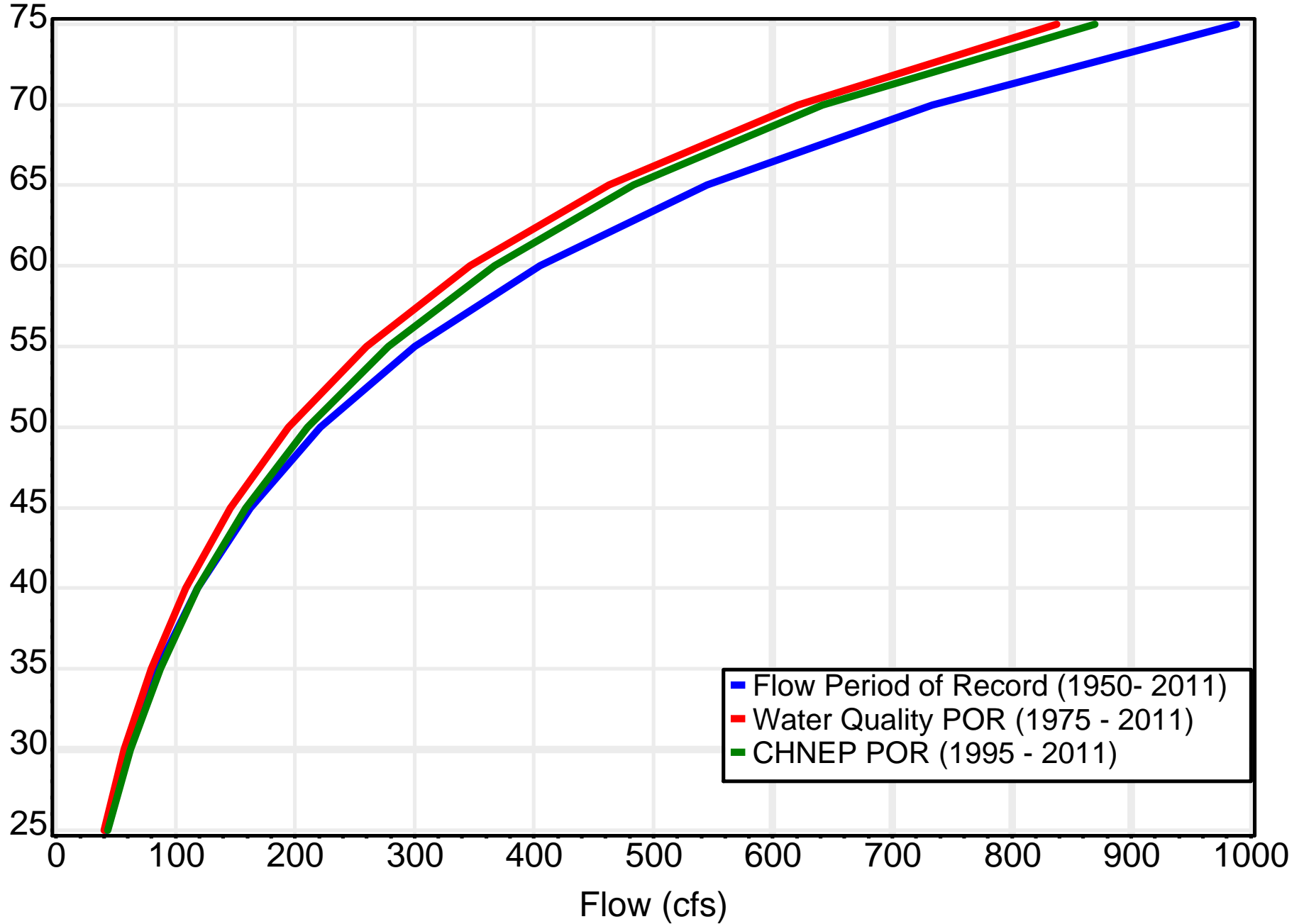
Peace River At Zolfo Springs
USGS FLOW GAGE # 02295637
Flow Duration Curves - Display 27

Percentile



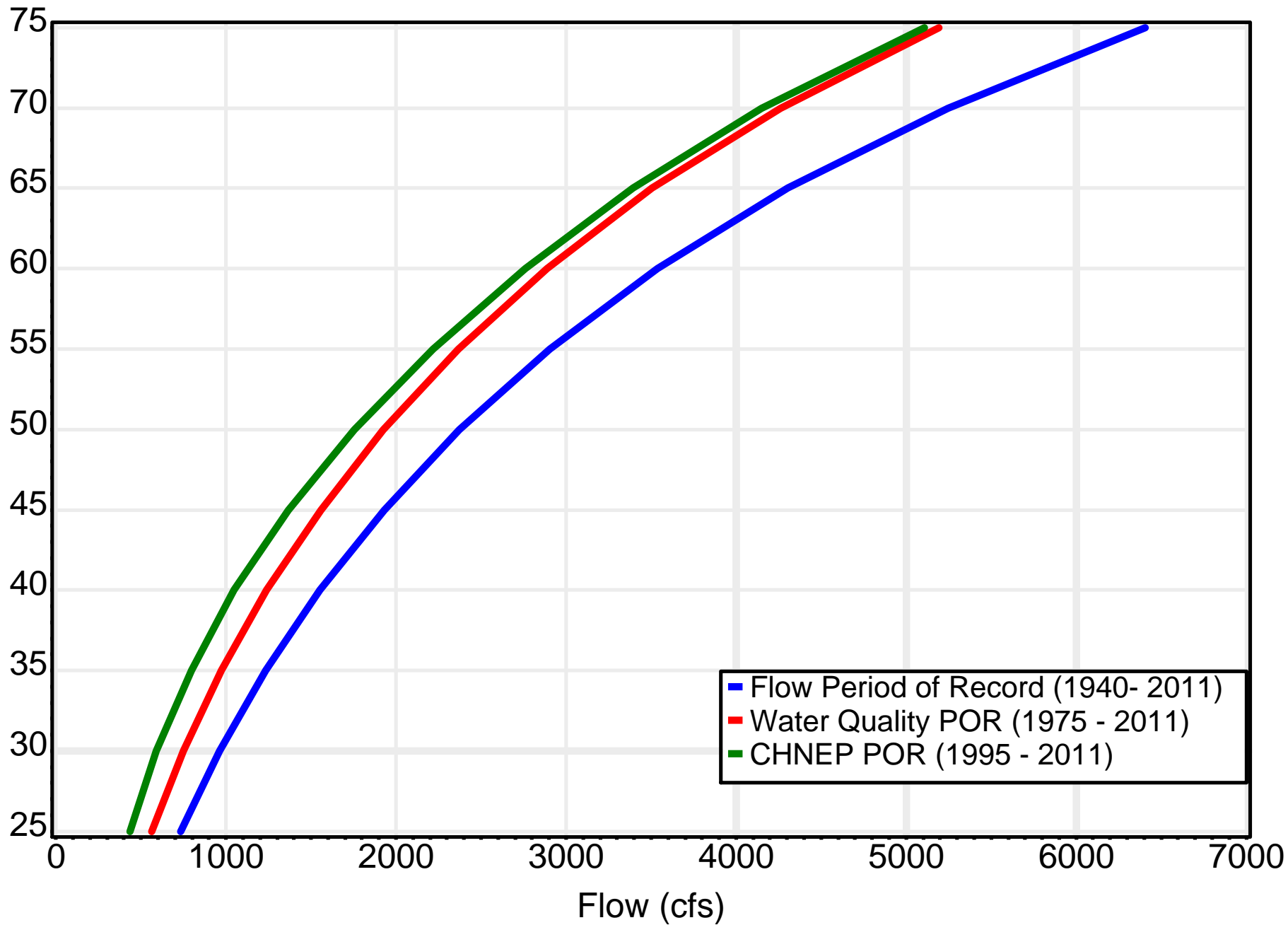
Charlie Creek Near Gardner
USGS FLOW GAGE # 02296500
Flow Duration Curves - Display 28

Percentile



Peace River At Arcadia
USGS FLOW GAGE # 02296750
Flow Duration Curves - Display 29

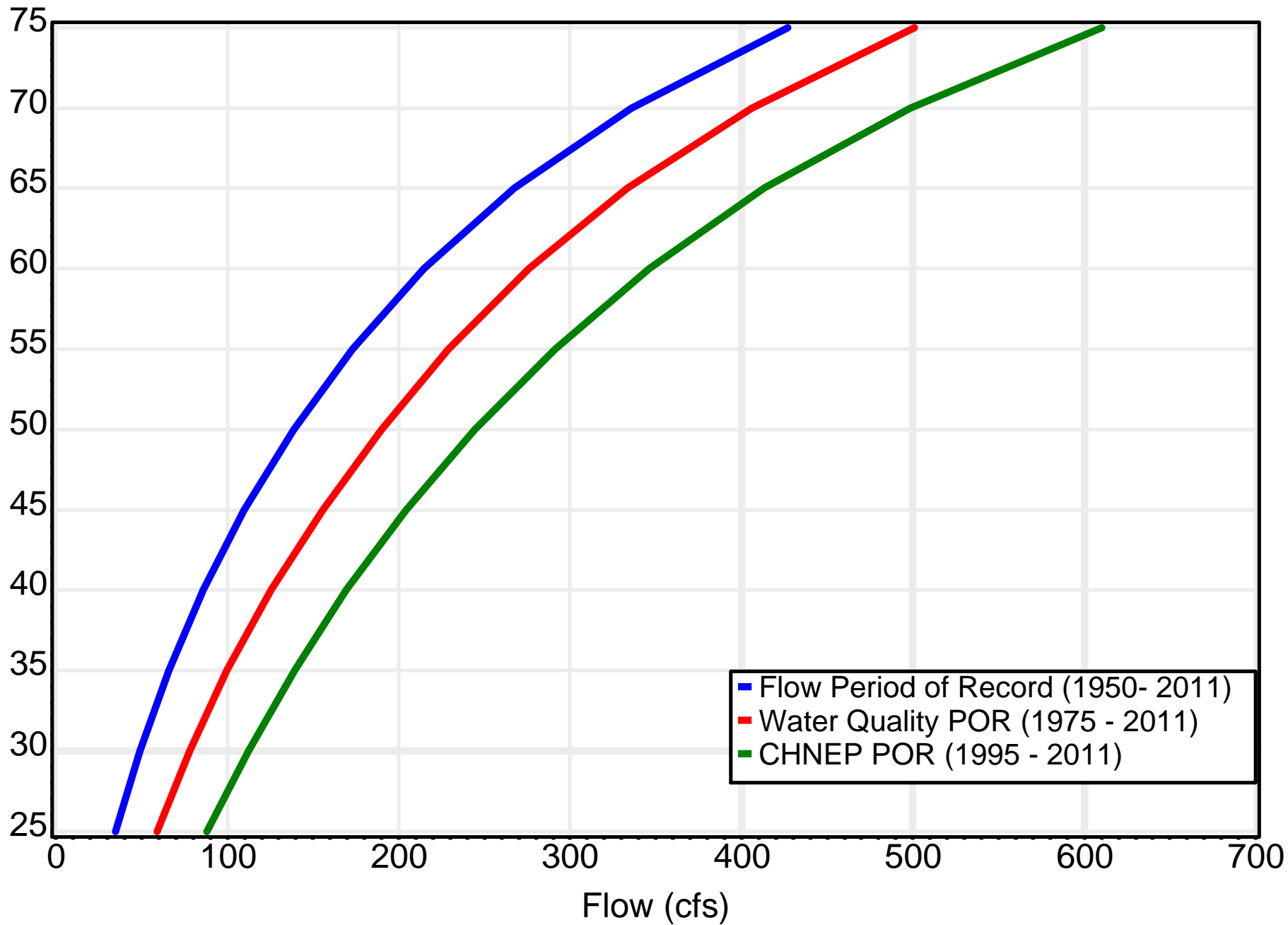
Percentile



Flow Period of Record (1940- 2011)
Water Quality POR (1975 - 2011)
CHNEP POR (1995 - 2011)

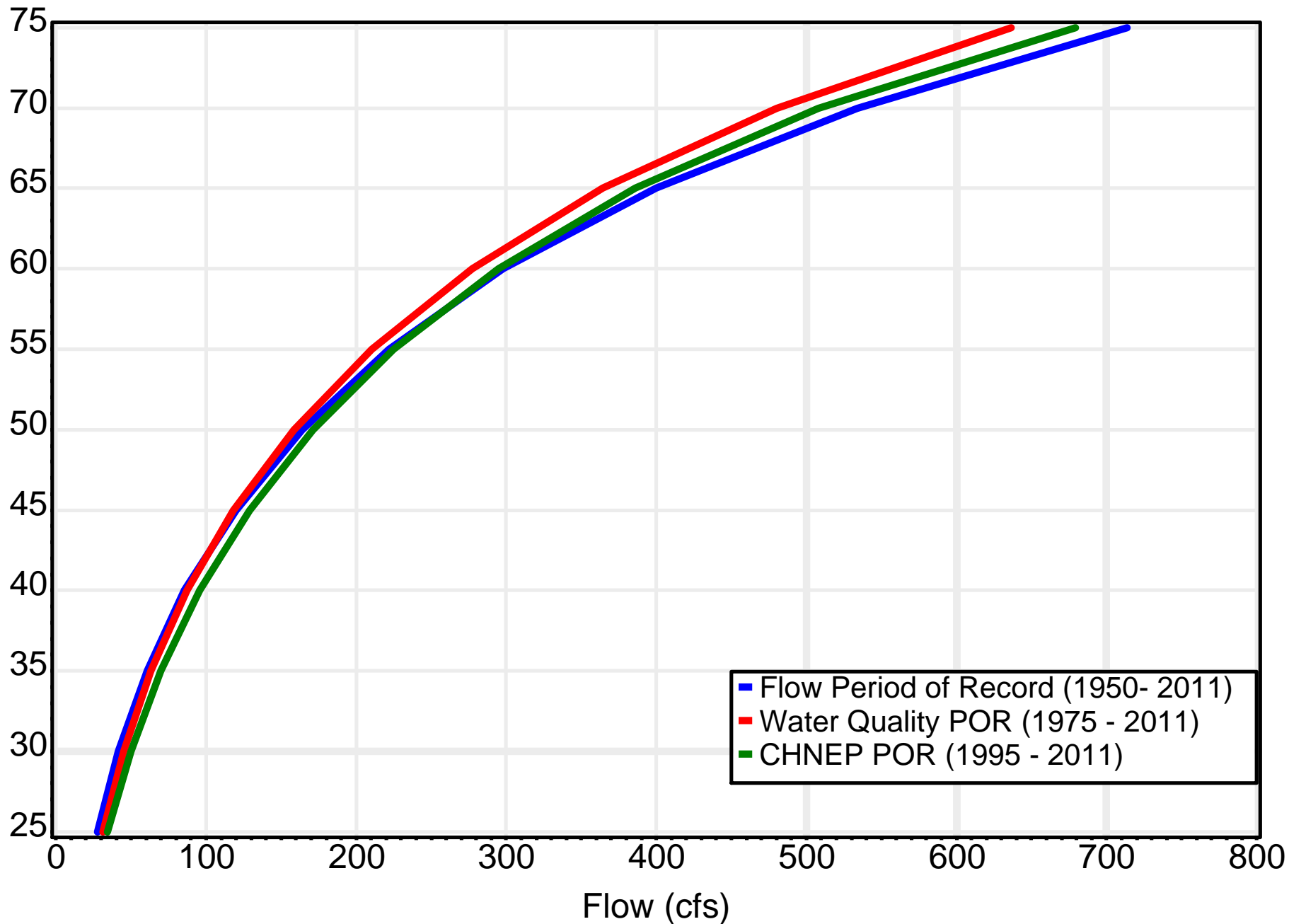
Joshua Creek At Nocatee
USGS FLOW GAGE # 02297100
Flow Duration Curves - Display 30

Percentile



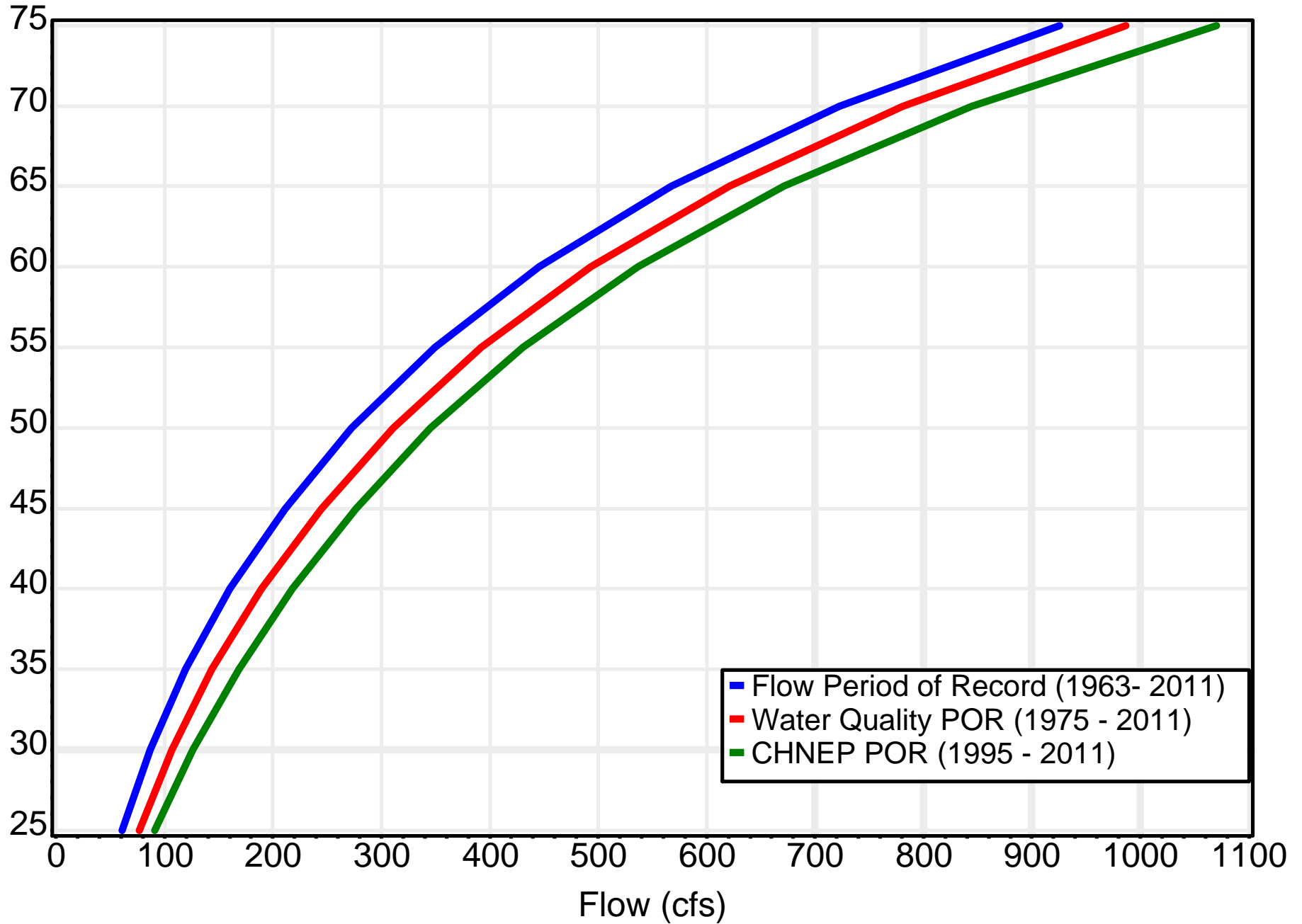
Horse Creek Near Arcadia
USGS FLOW GAGE # 02297310
Flow Duration Curves - Display 31

Percentile



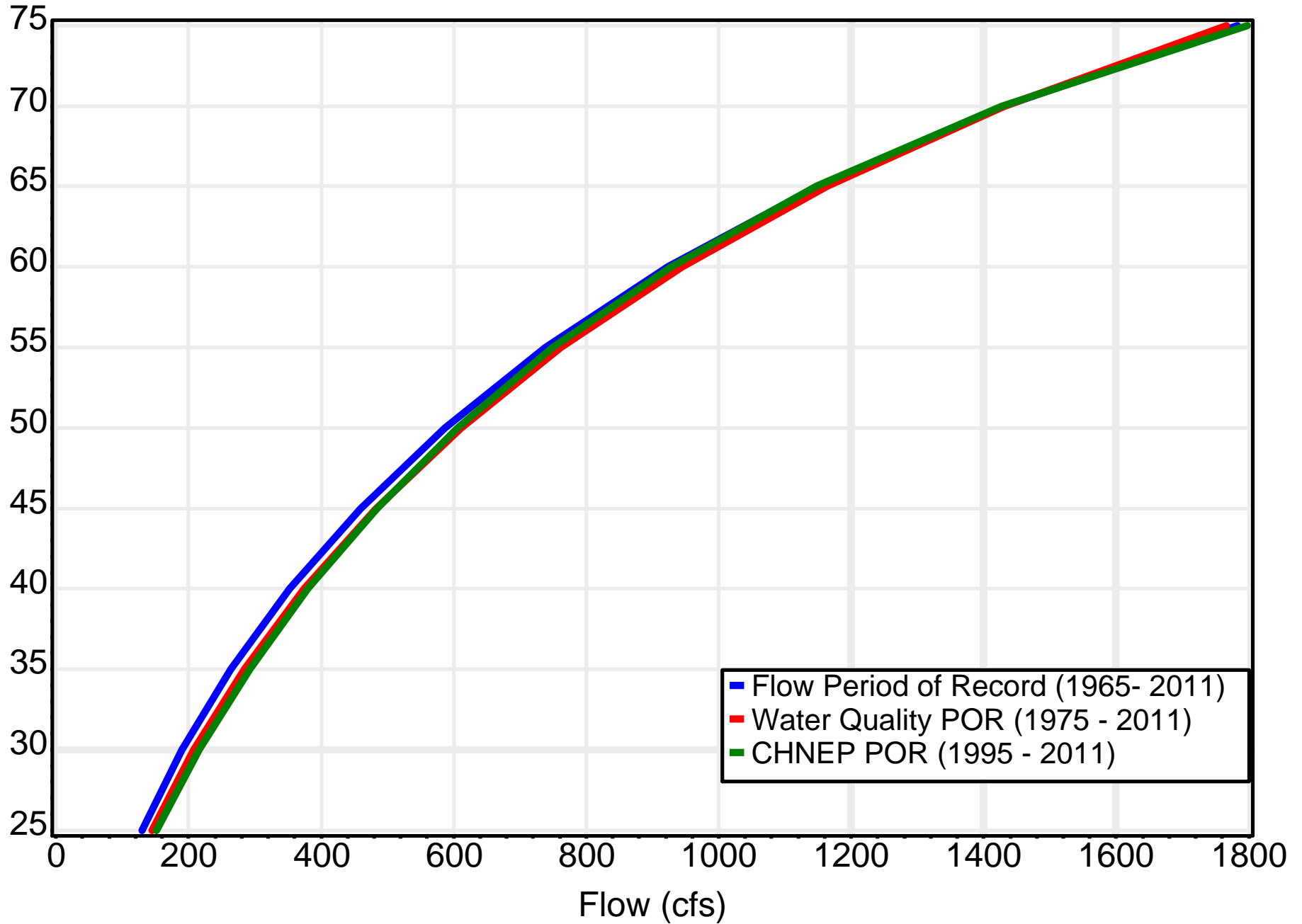
Prairie Creek Near Fort Ogden
USGS FLOW GAGE # 02298123
Flow Duration Curves - Display 32

Percentile



Shell Creek Near Punta Gorda
USGS FLOW GAGE # 02298202
Flow Duration Curves - Display 33

Percentile

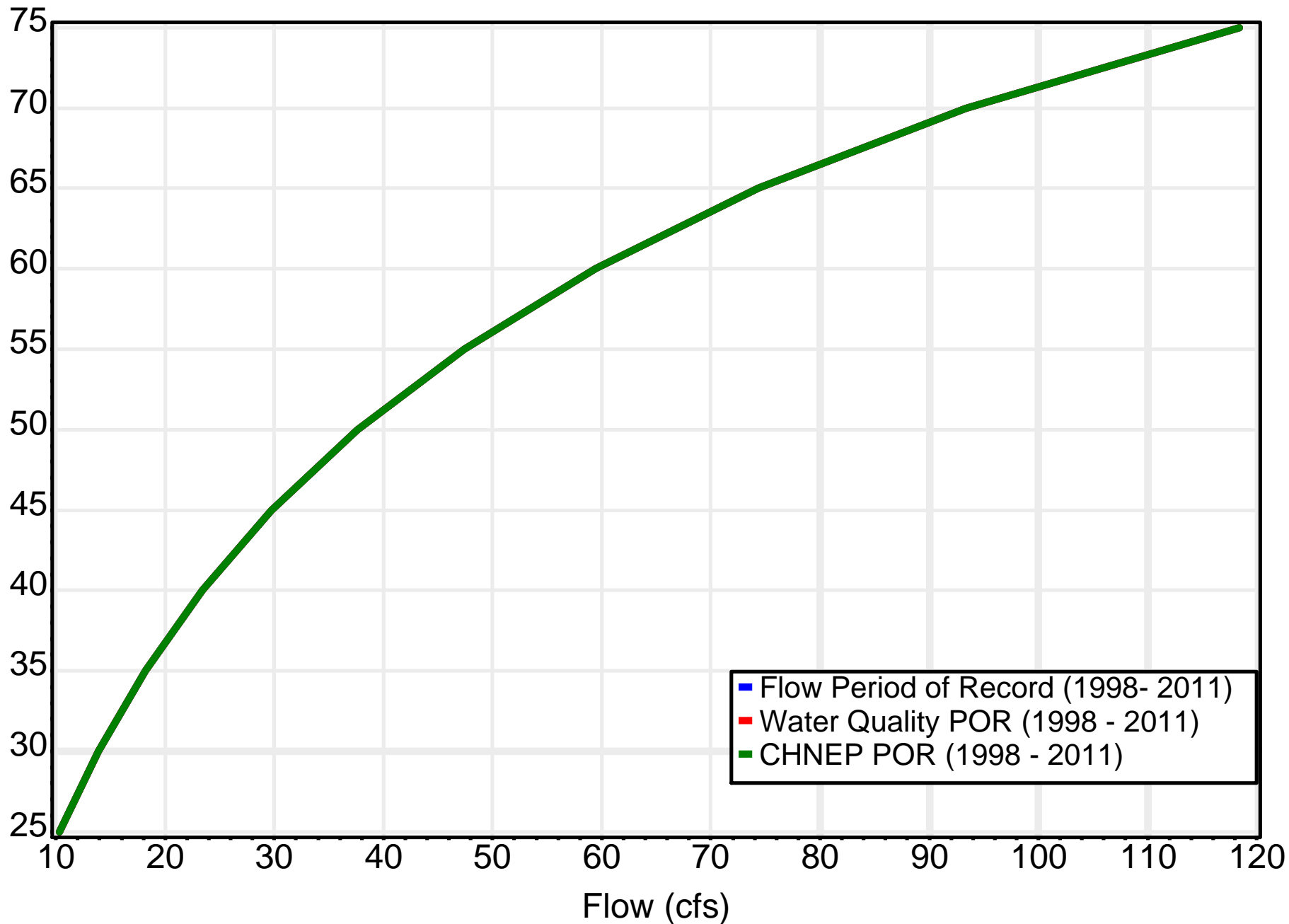


Myakka River Upst From Youngs Ck Nr Myakka City

USGS FLOW GAGE # 02298488

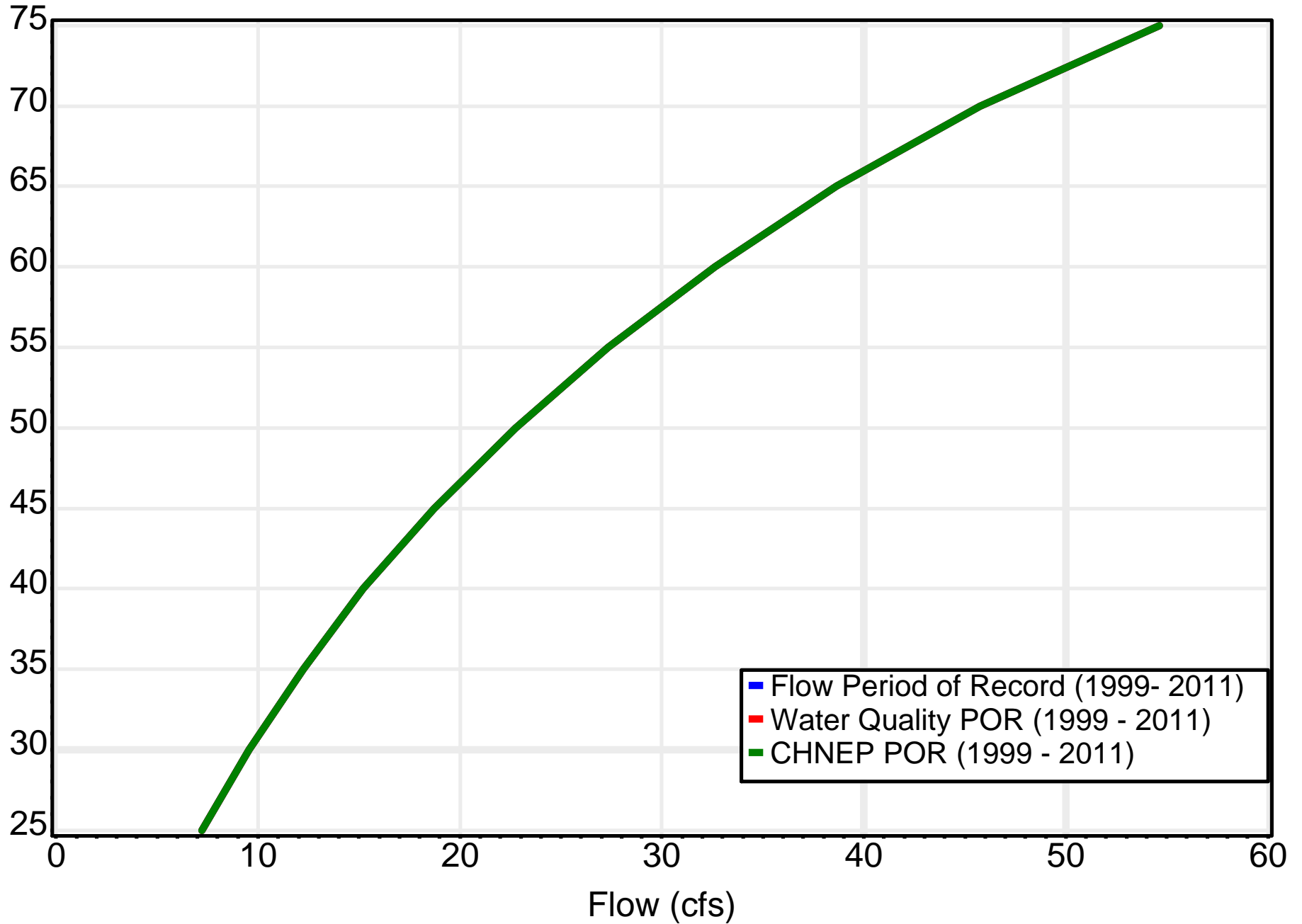
Flow Duration Curves - Display 34

Percentile



Long Creek Near Myakka City
USGS FLOW GAGE # 02298492
Flow Duration Curves - Display 35

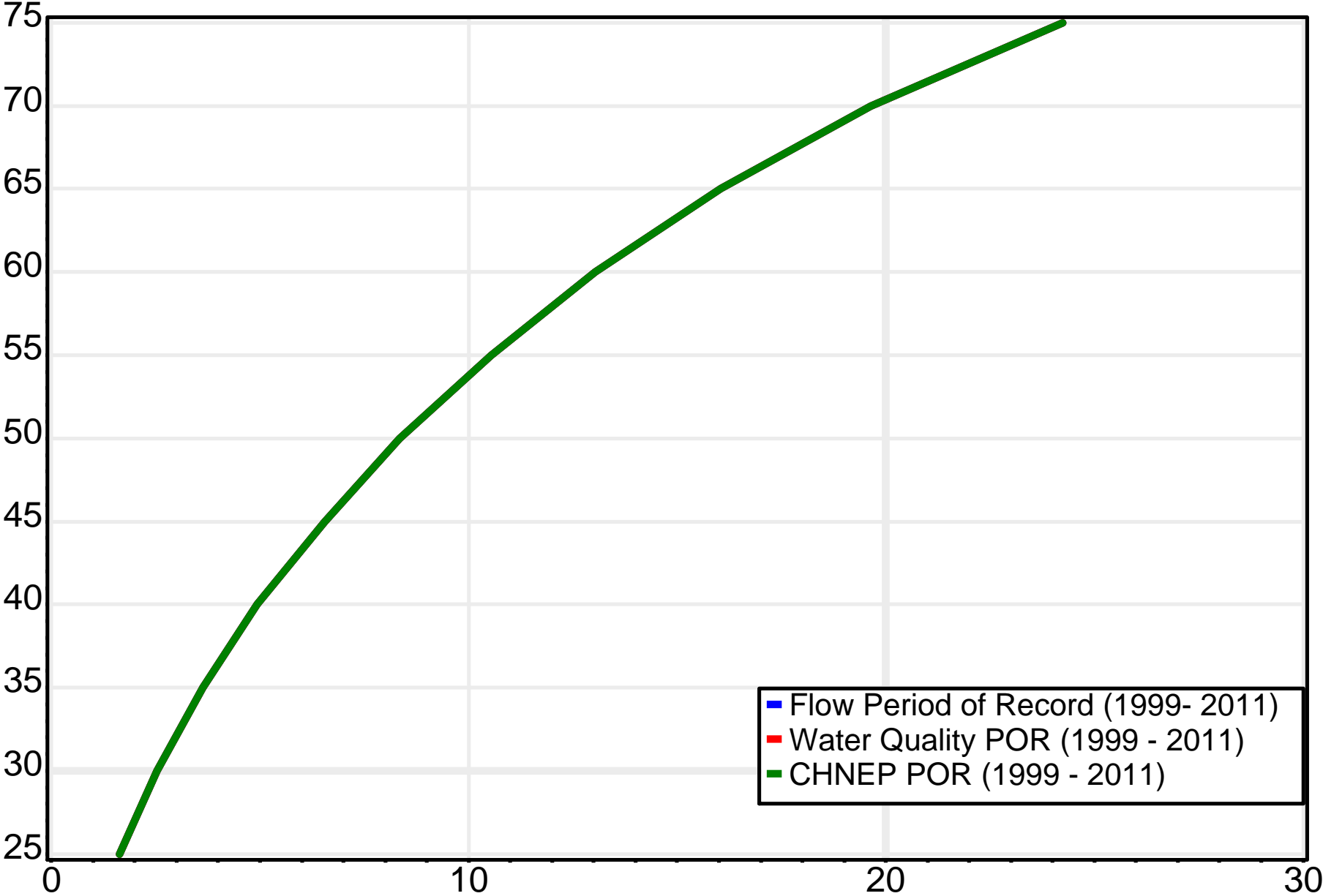
Percentile



- Flow Period of Record (1999- 2011)
- Water Quality POR (1999 - 2011)
- CHNEP POR (1999 - 2011)

Maple Creek Near Myakka City
USGS FLOW GAGE # 02298495
Flow Duration Curves - Display 36

Percentile

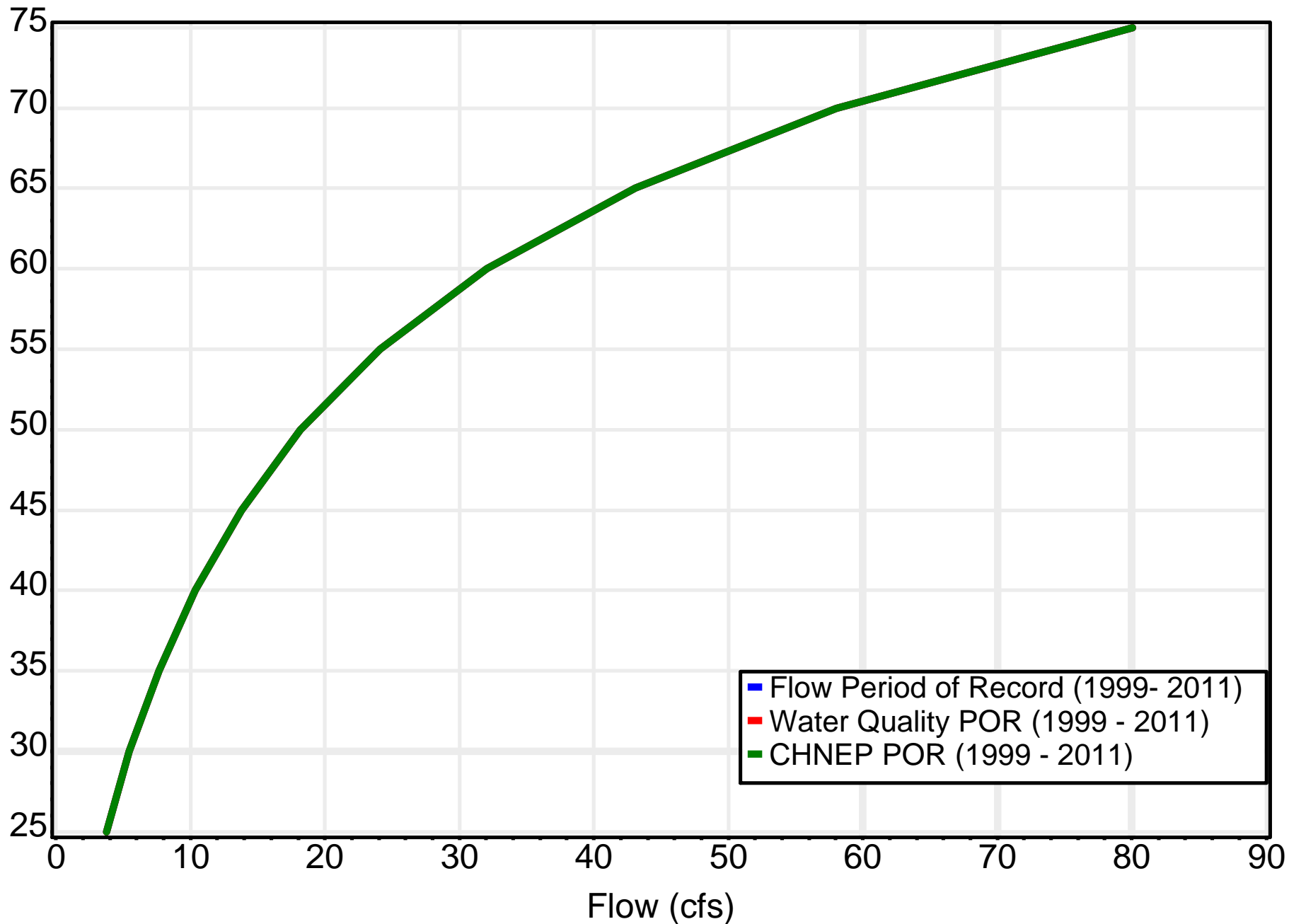


- Flow Period of Record (1999- 2011)
- Water Quality POR (1999 - 2011)
- CHNEP POR (1999 - 2011)

Flow (cfs)

Ogleby Ck Dnstr From Boggy Ck Near Myakka City
USGS FLOW GAGE # 02298527
Flow Duration Curves - Display 37

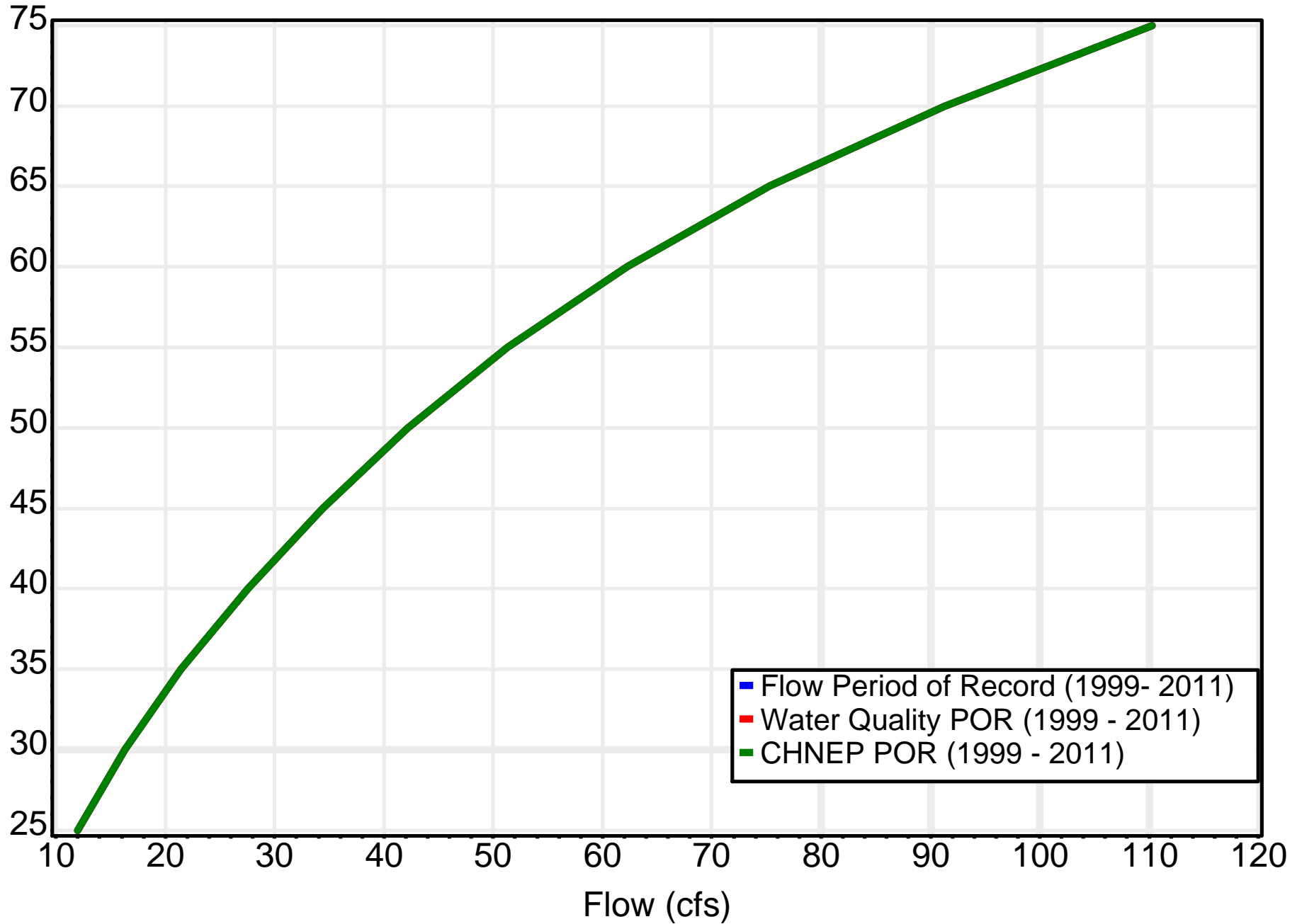
Percentile



- Flow Period of Record (1999- 2011)
- Water Quality POR (1999 - 2011)
- CHNEP POR (1999 - 2011)

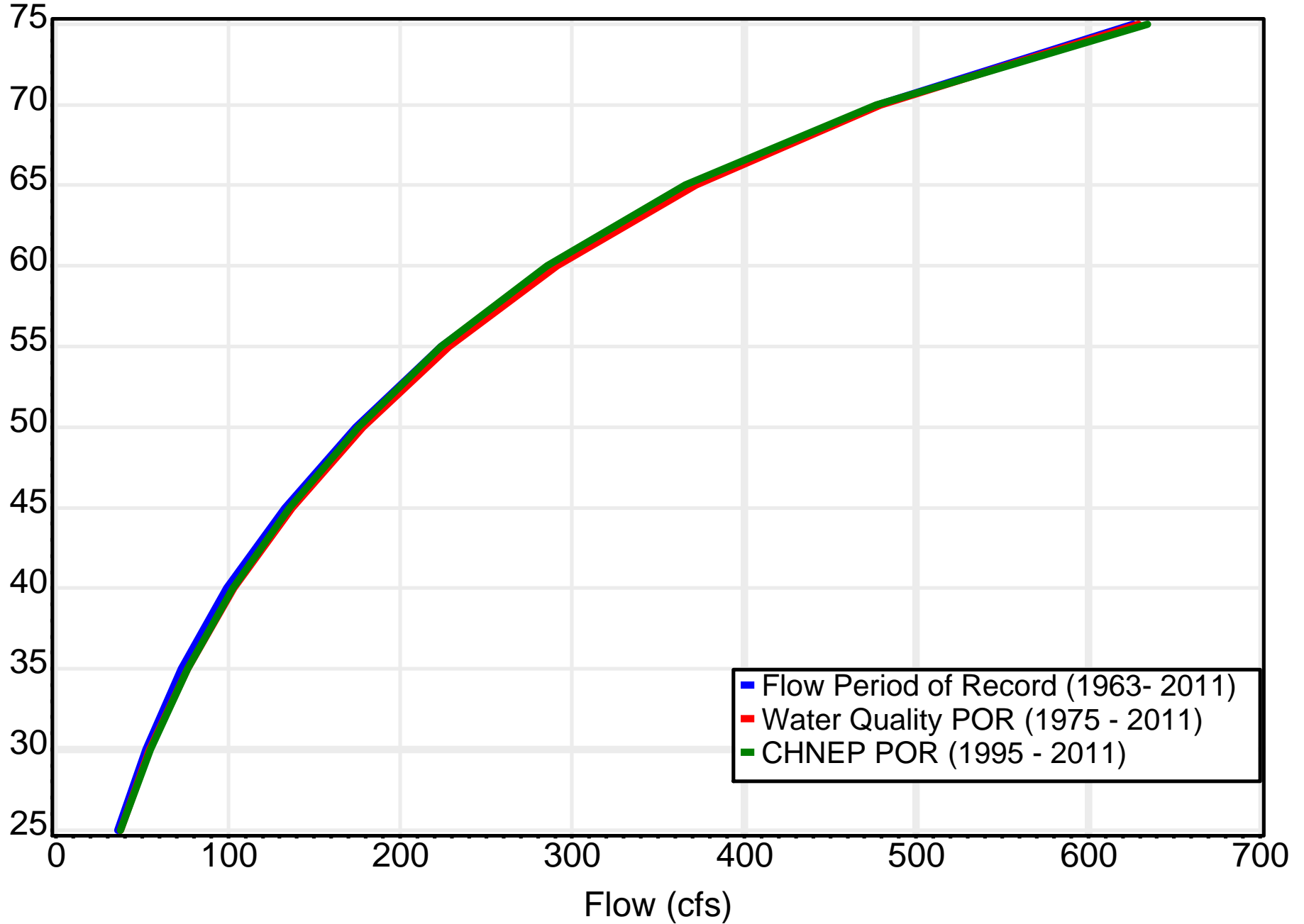
Coker Creek Near Myakka City
USGS FLOW GAGE # 02298530
Flow Duration Curves - Display 38

Percentile



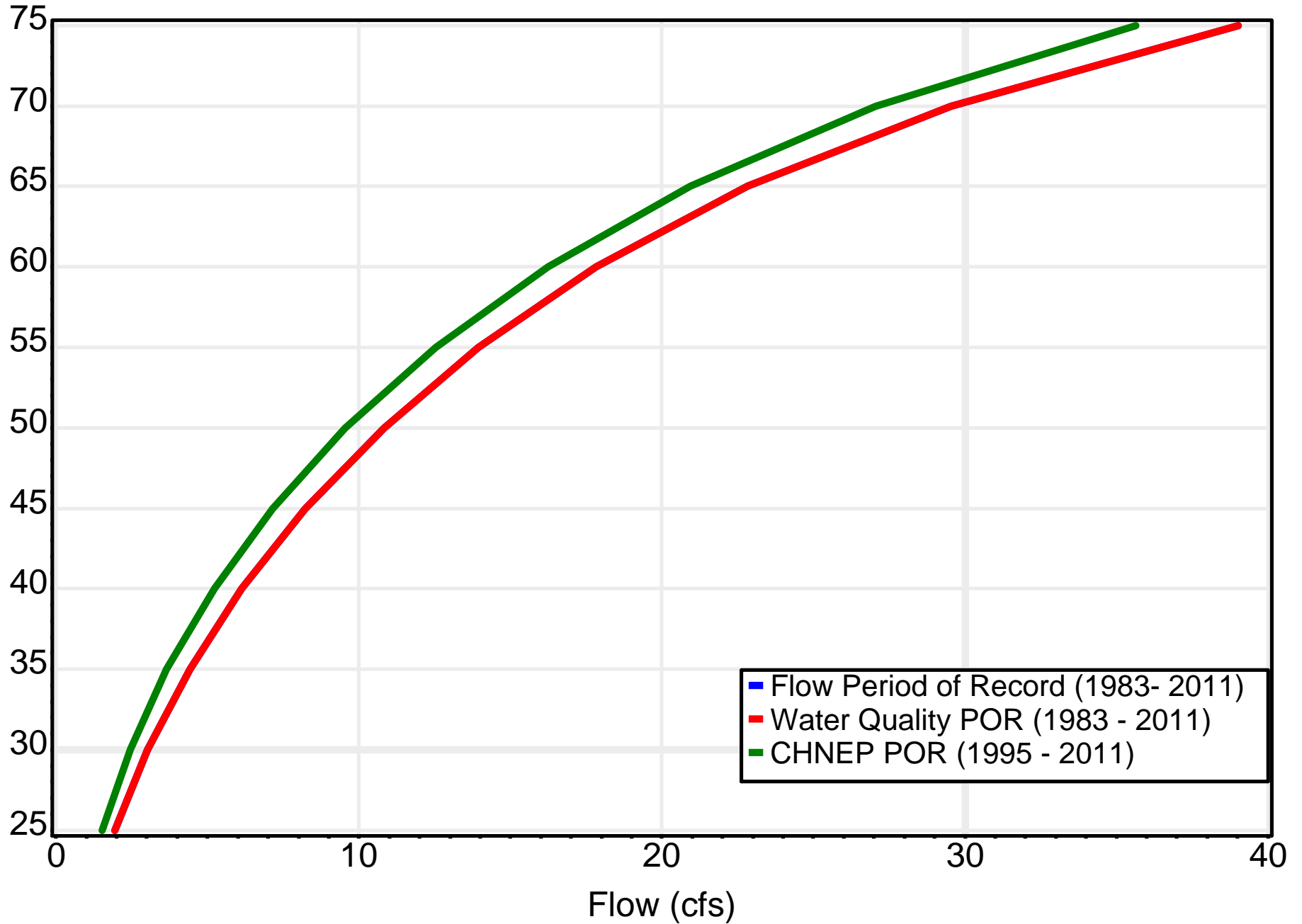
Myakka River At Myakka City
USGS FLOW GAGE # 02298608
Flow Duration Curves - Display 39

Percentile



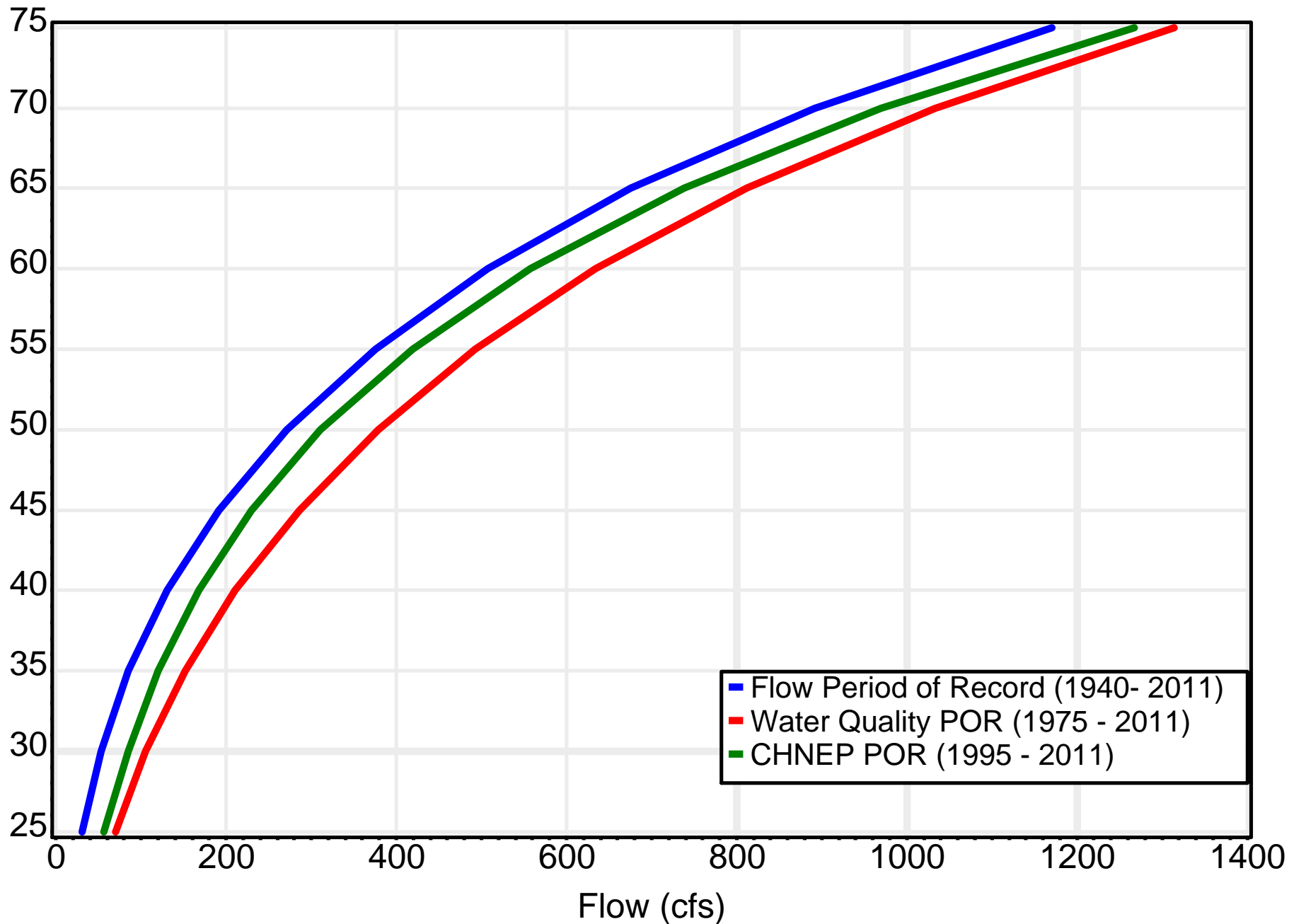
Howard Creek Near Sarasota
USGS FLOW GAGE # 02298760
Flow Duration Curves - Display 40

Percentile



Myakka River Near Sarasota
USGS FLOW GAGE # 02298830
Flow Duration Curves - Display 41

Percentile



Big Slough Canal Near Myakka City
USGS FLOW GAGE # 02299410
Flow Duration Curves - Display 42

Percentile

