

Water Quality Trend Analyses of the Saline Waters of Southwest Florida, 1960-2002: Final Report



Submitted by: L.K. Dixon
Mote Marine Laboratory
1600 Ken Thompson Parkway
Sarasota, FL 34236

Submitted to: Gary Raulerson
Sarasota Bay National Estuary Program
111 South Orange Ave, Suite 200w
Sarasota, FL 34236

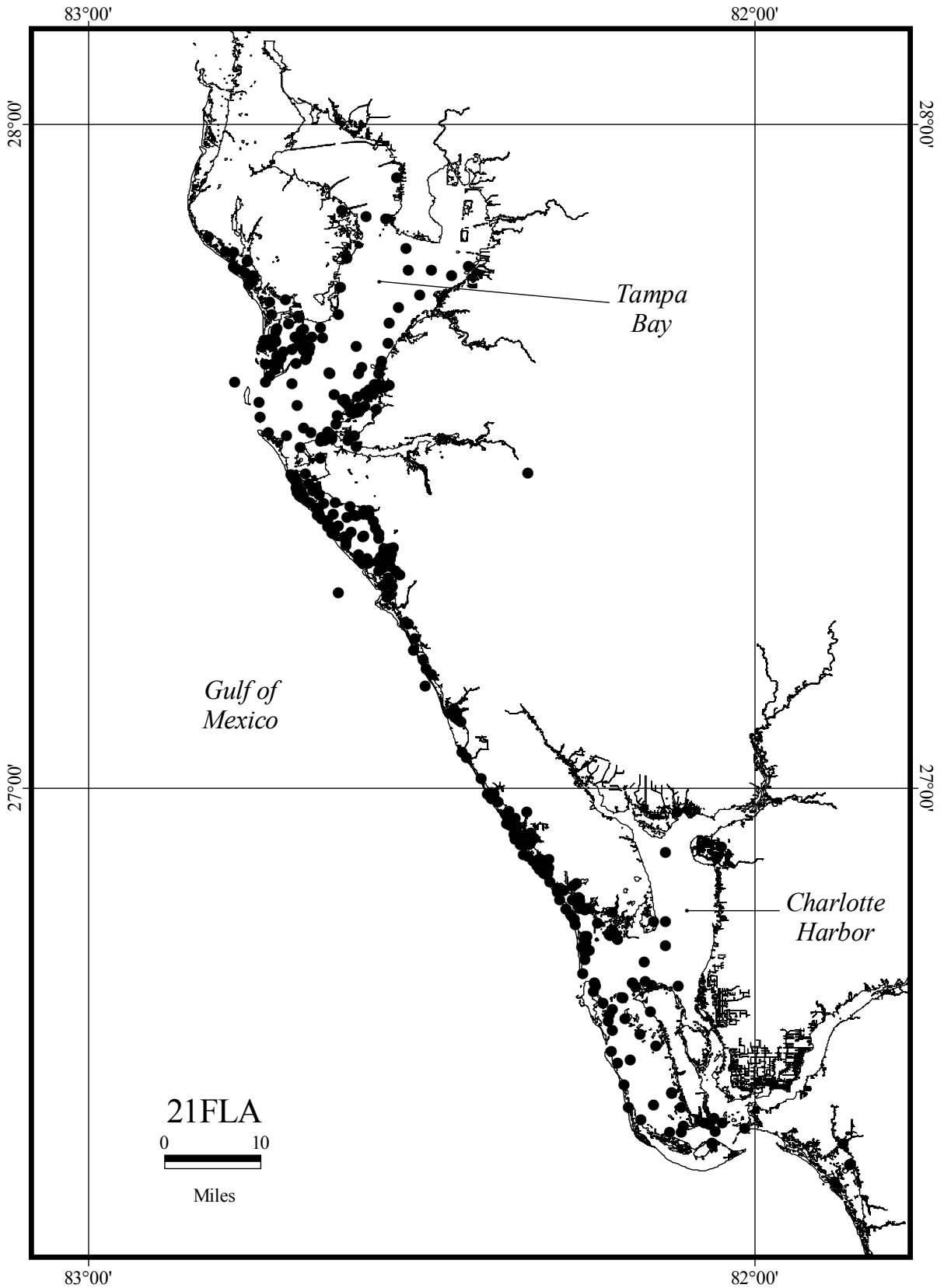
November 20, 2003

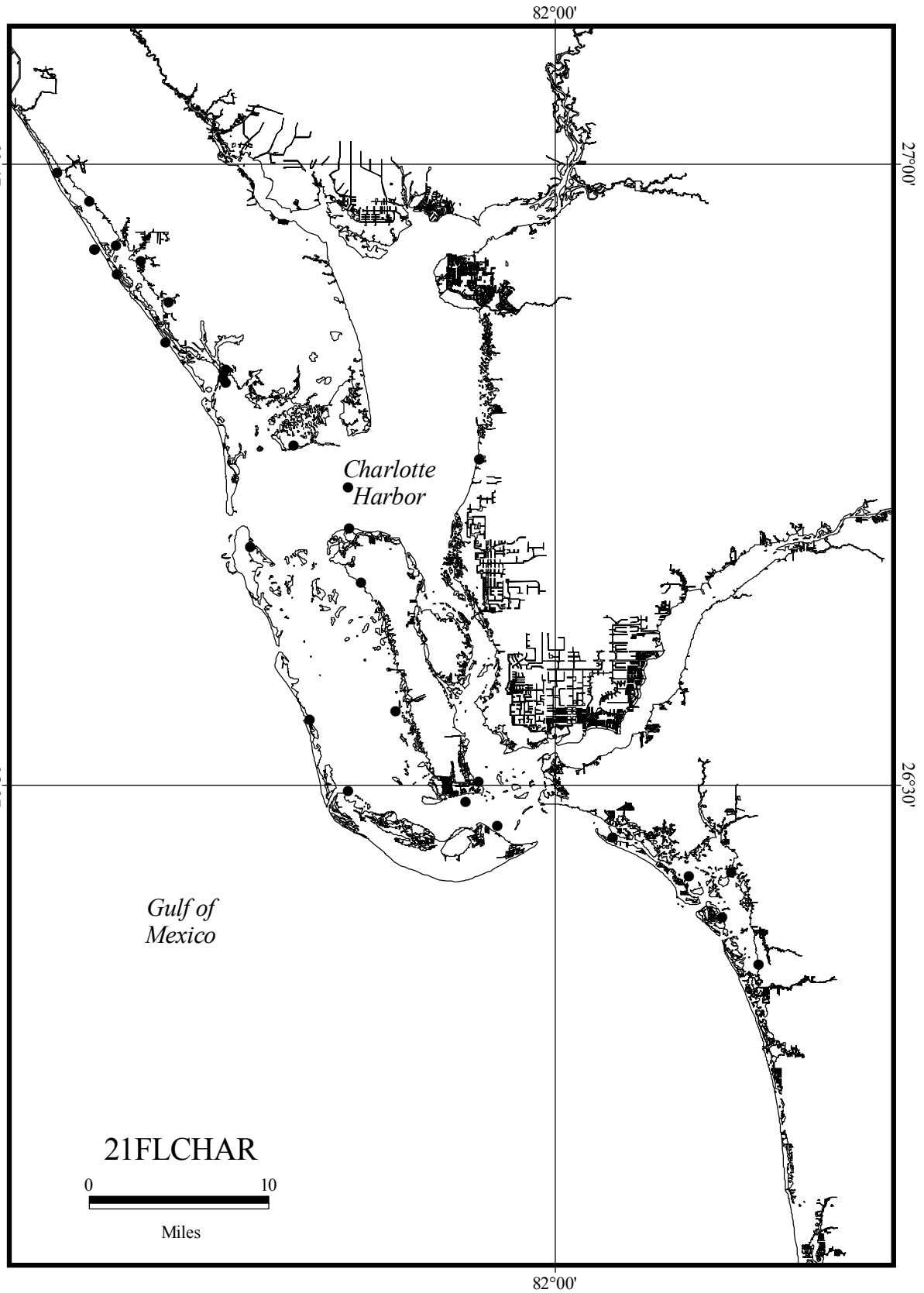
MML Technical Report #919

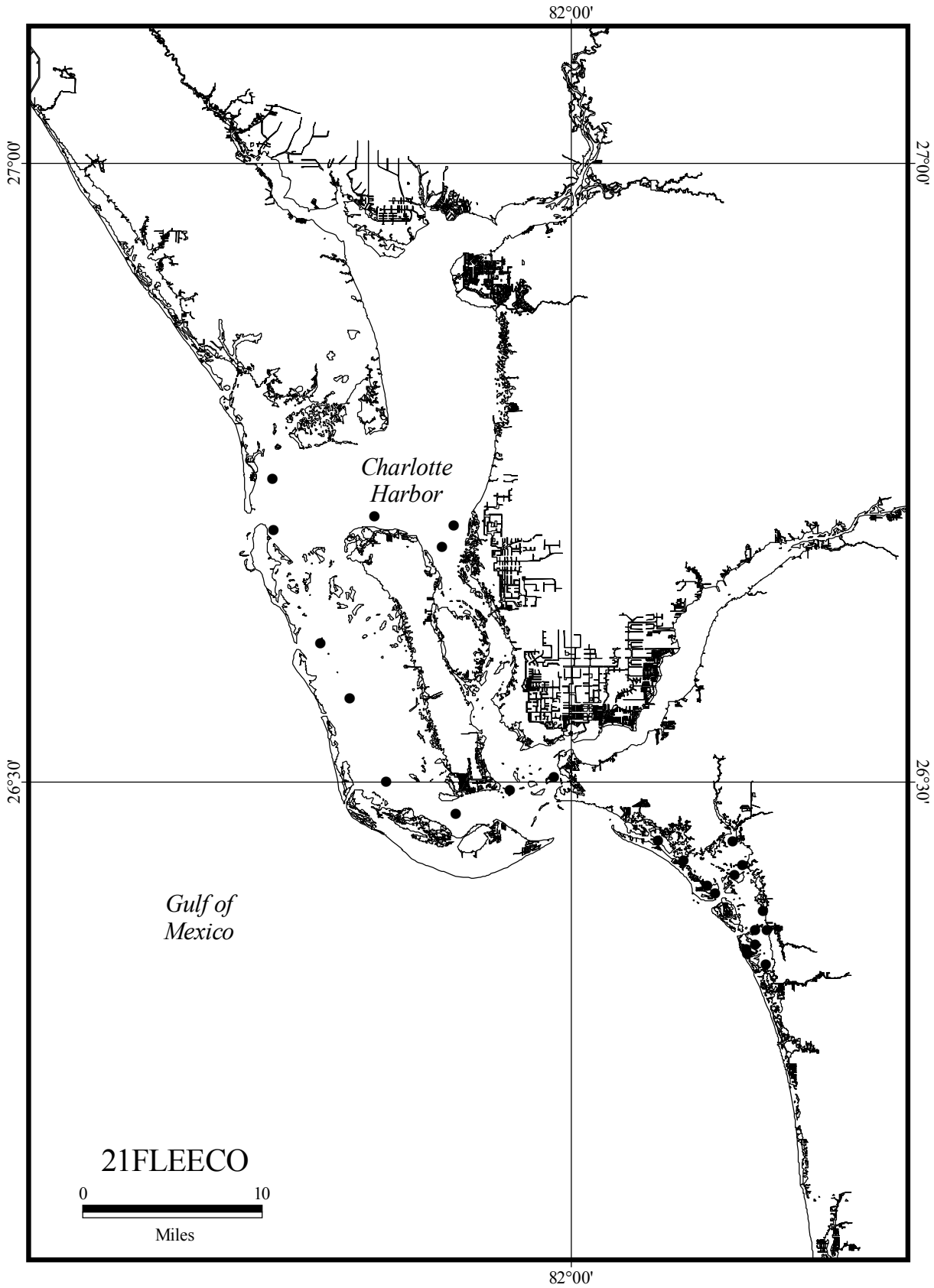
This document is printed on recycled paper and with non-destructive ink.

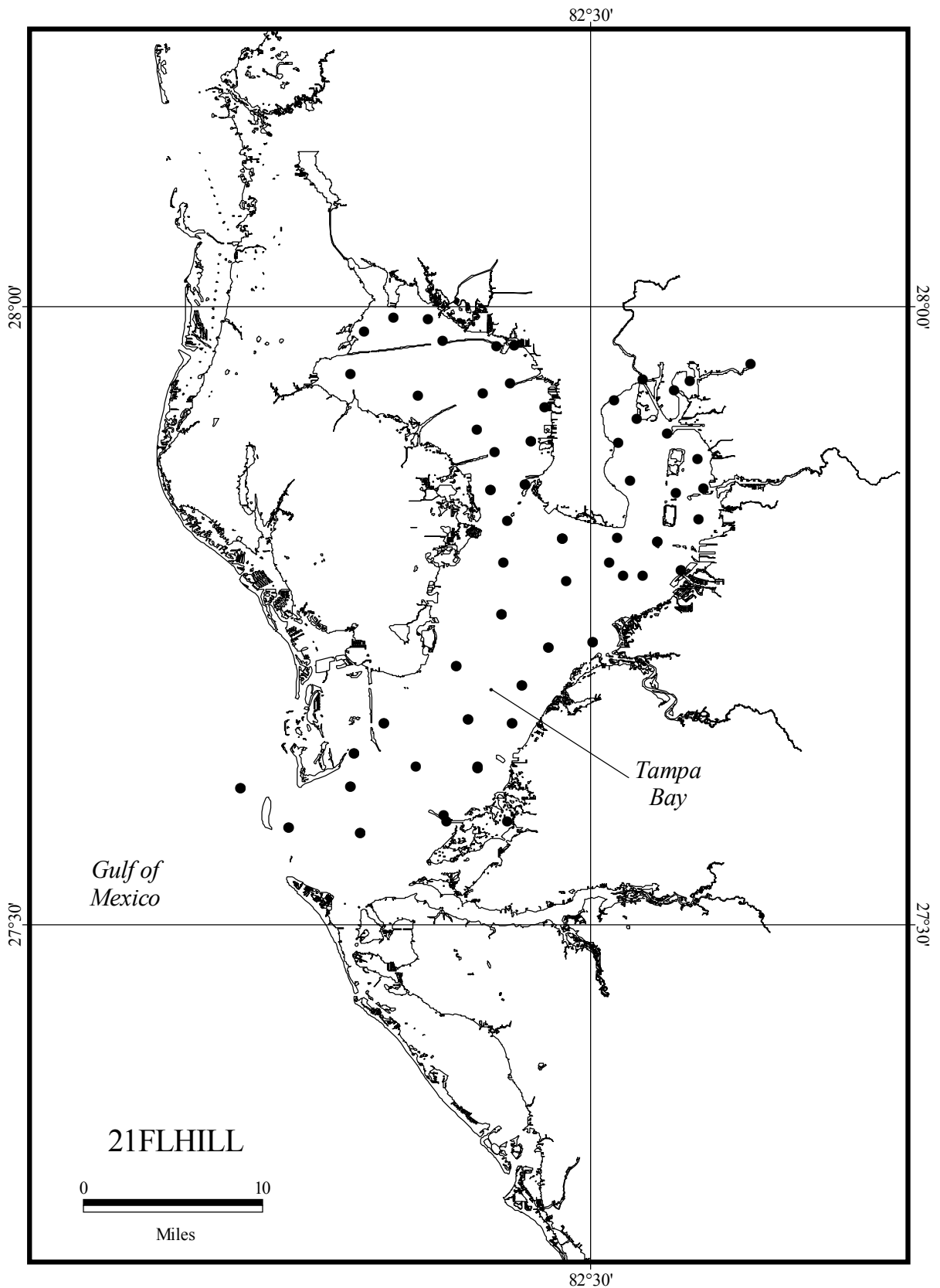
Appendix A

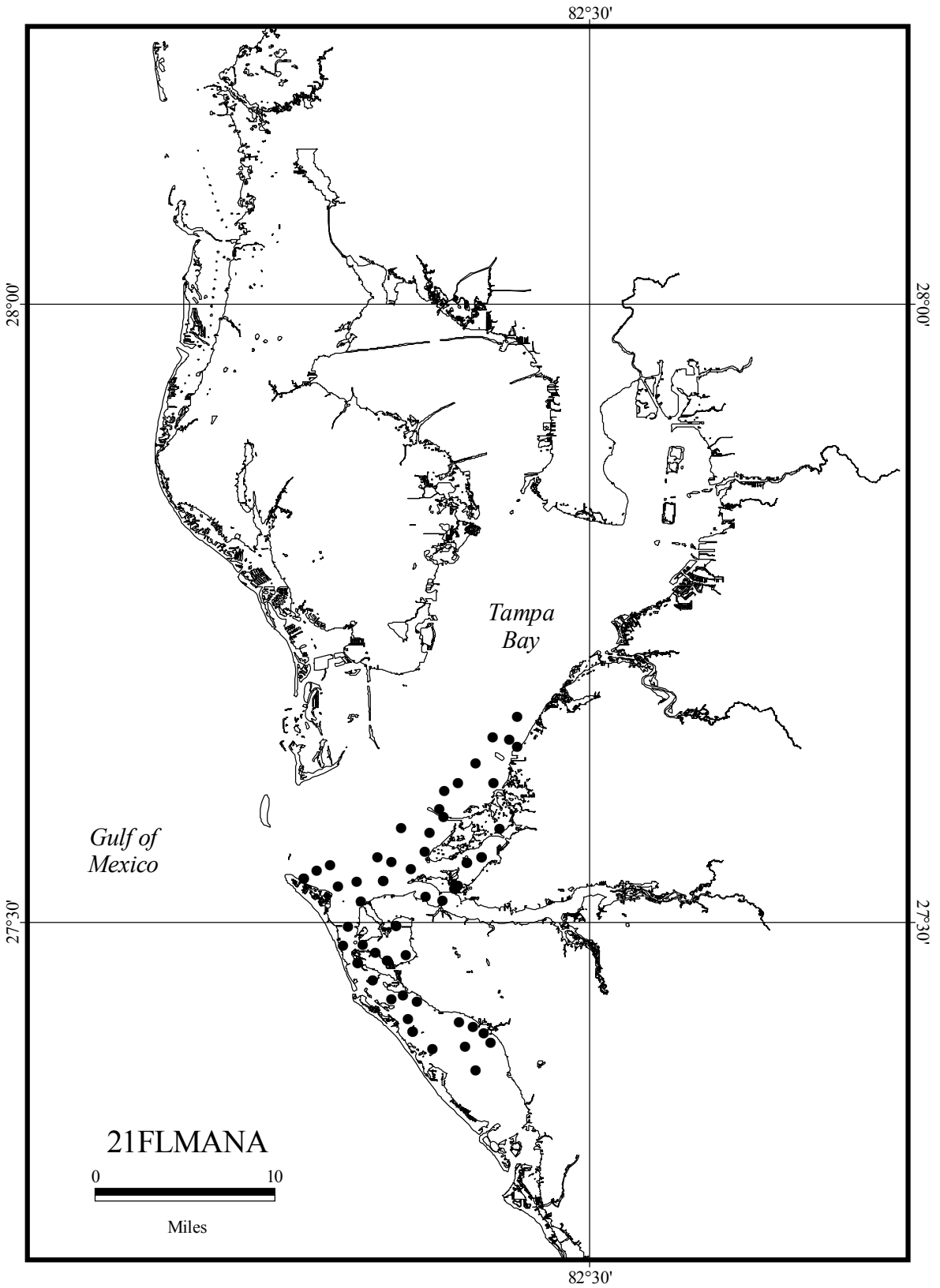
Maps of station locations by agency

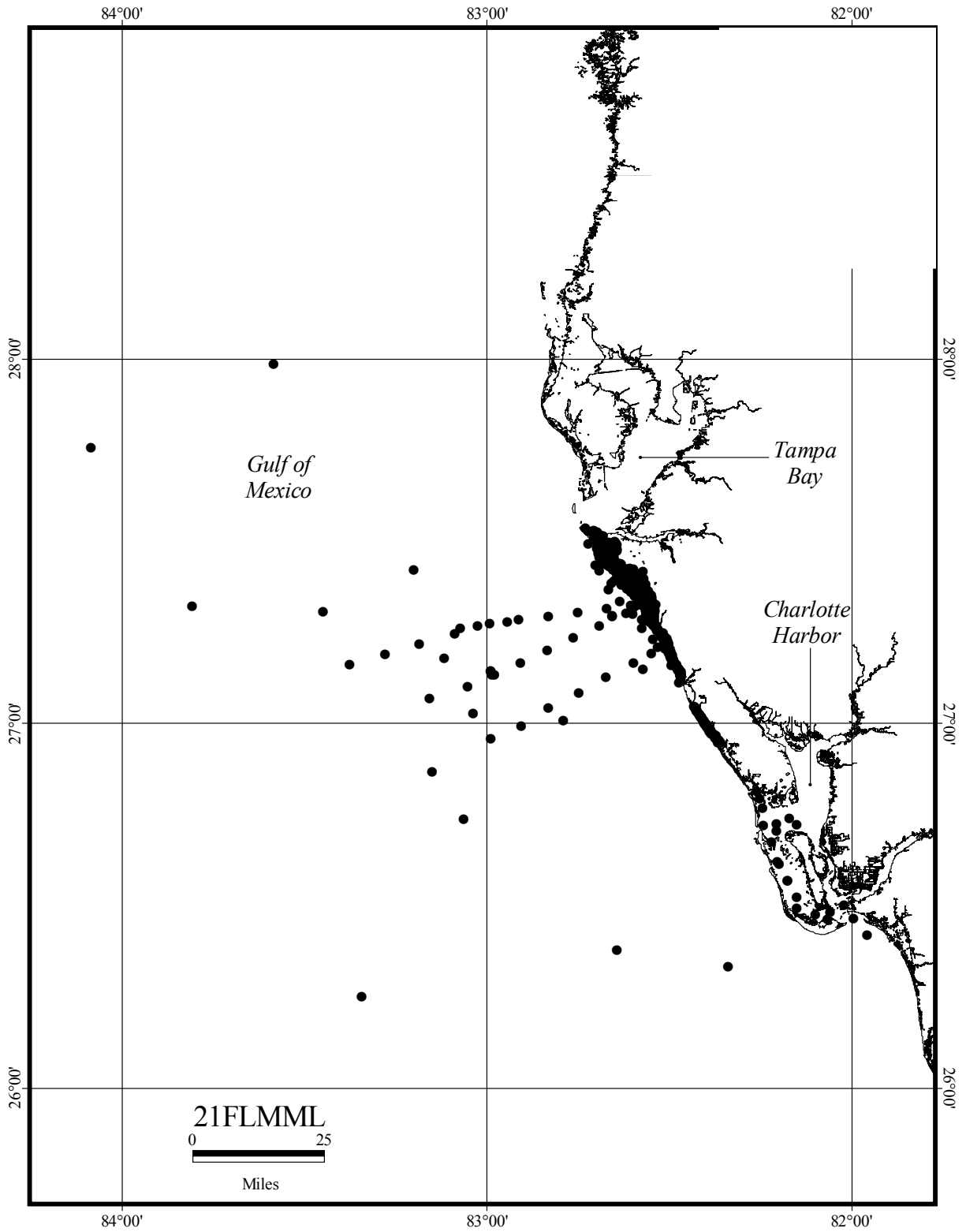


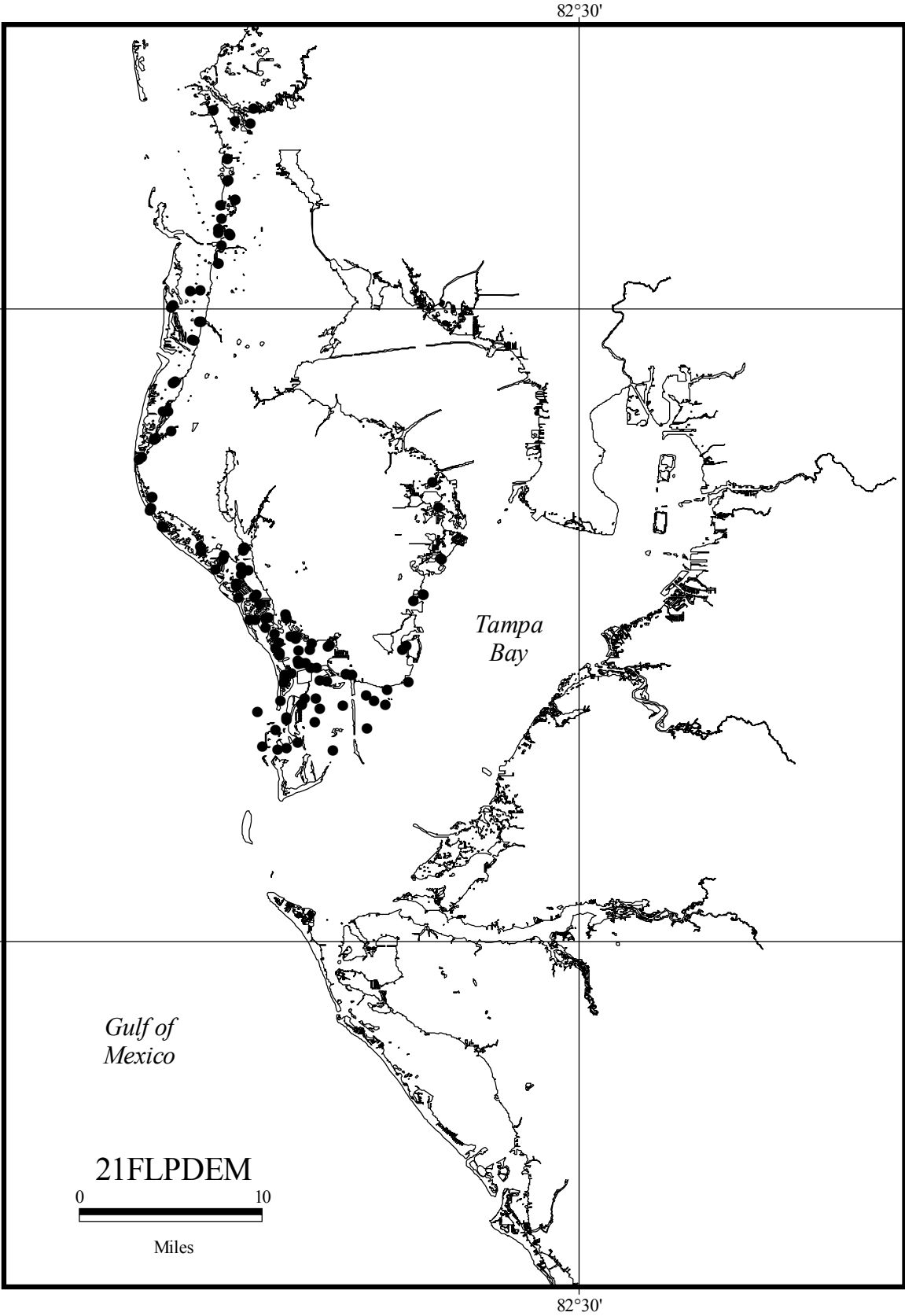


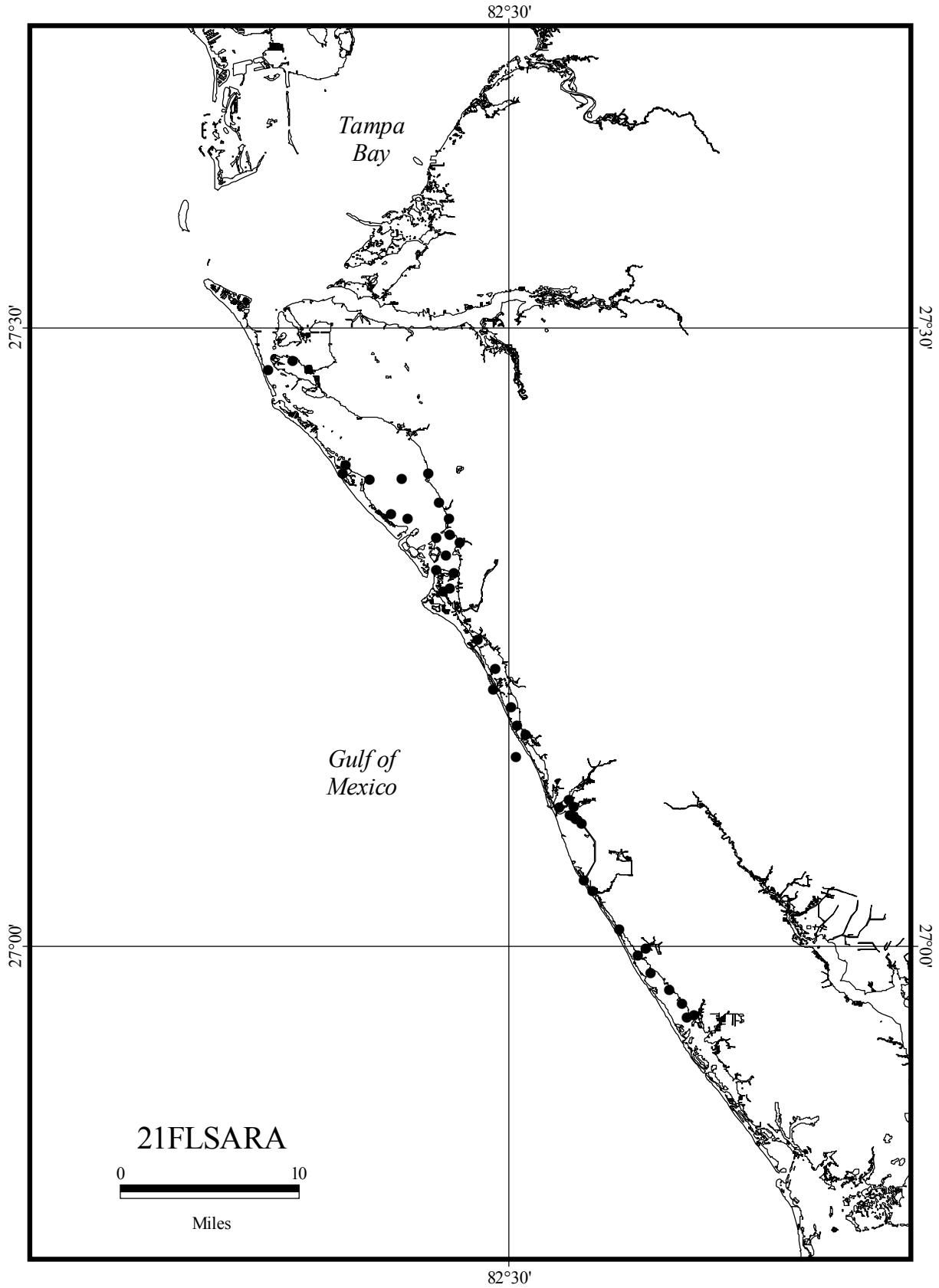


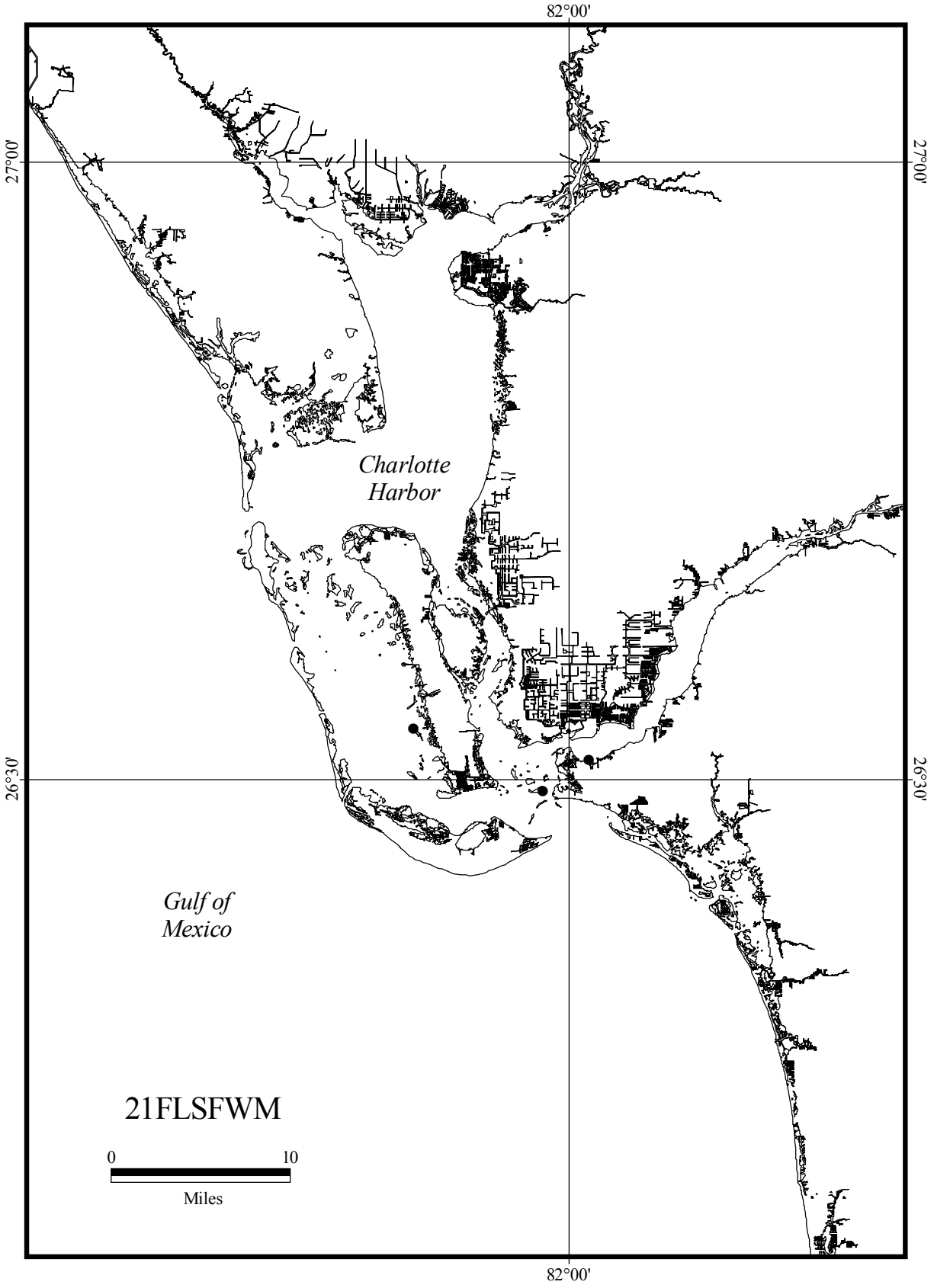


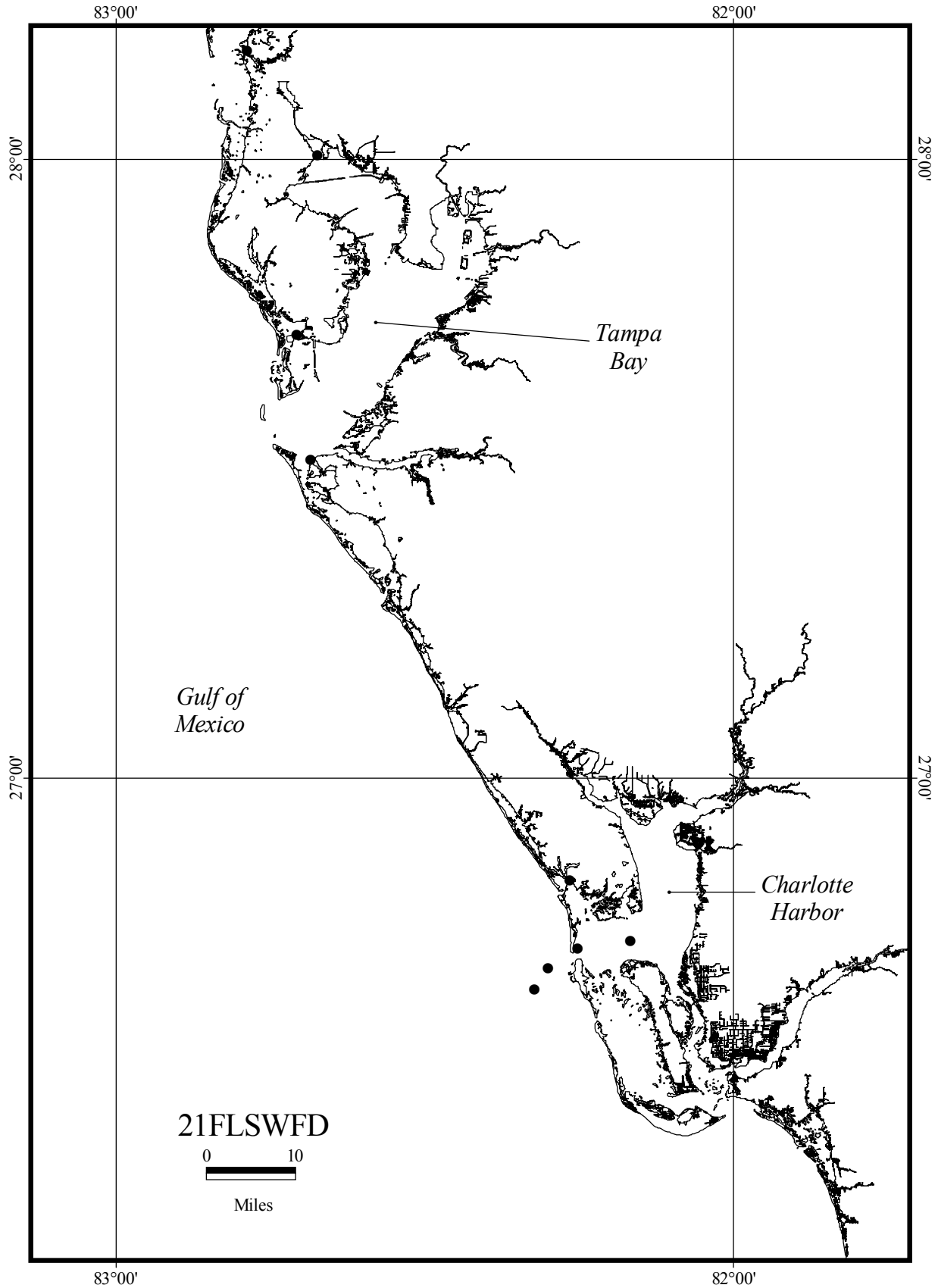


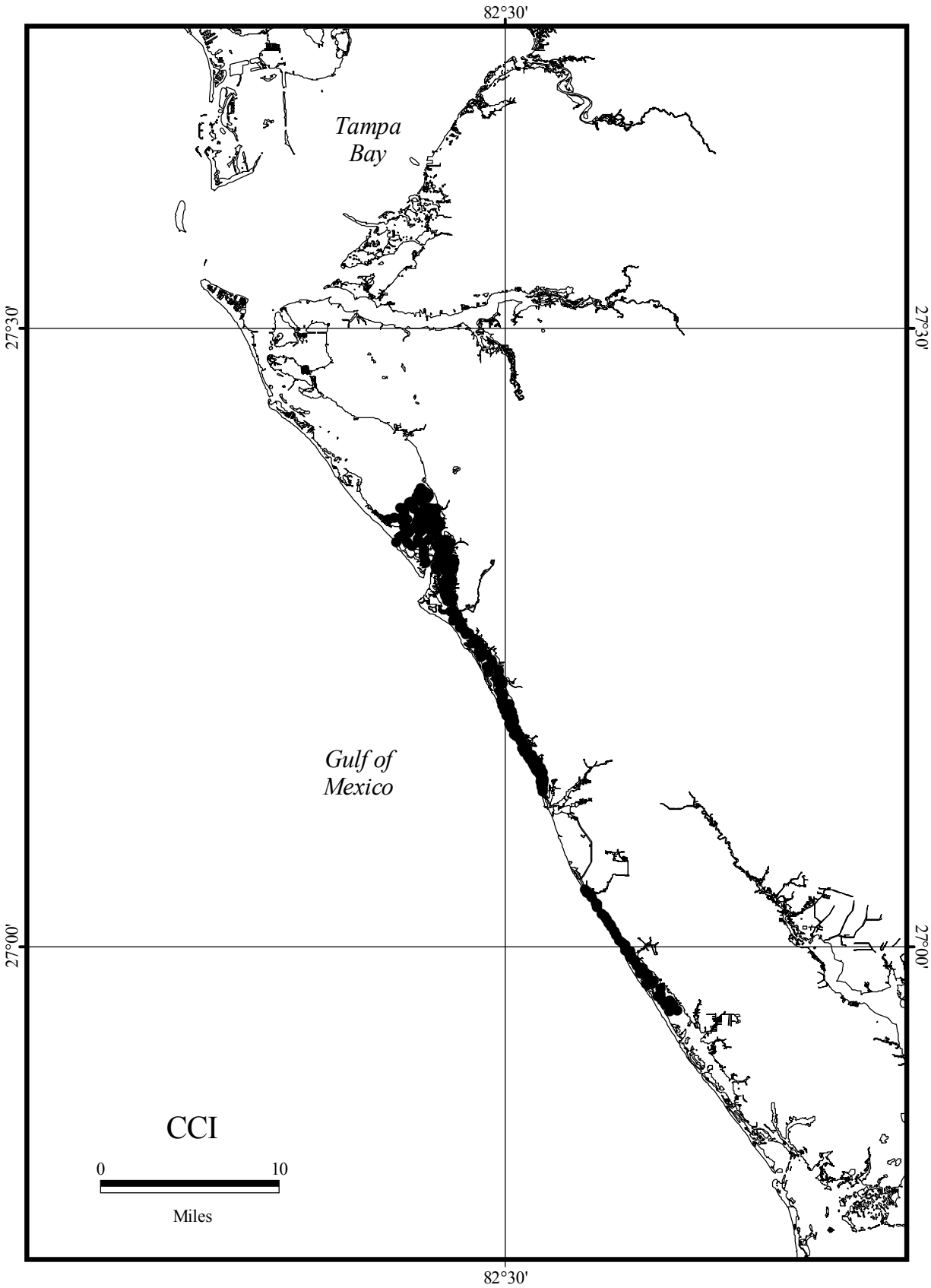


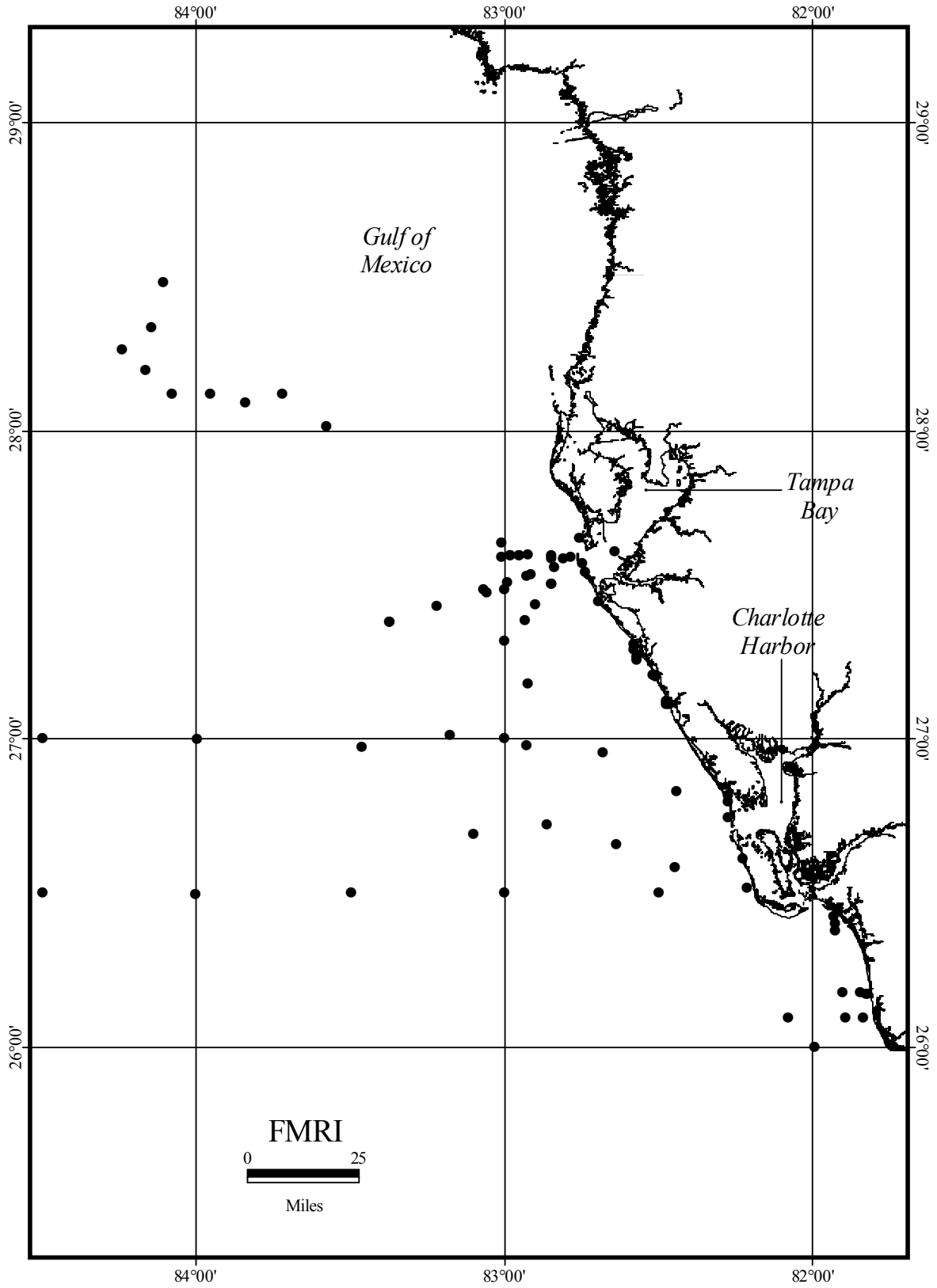


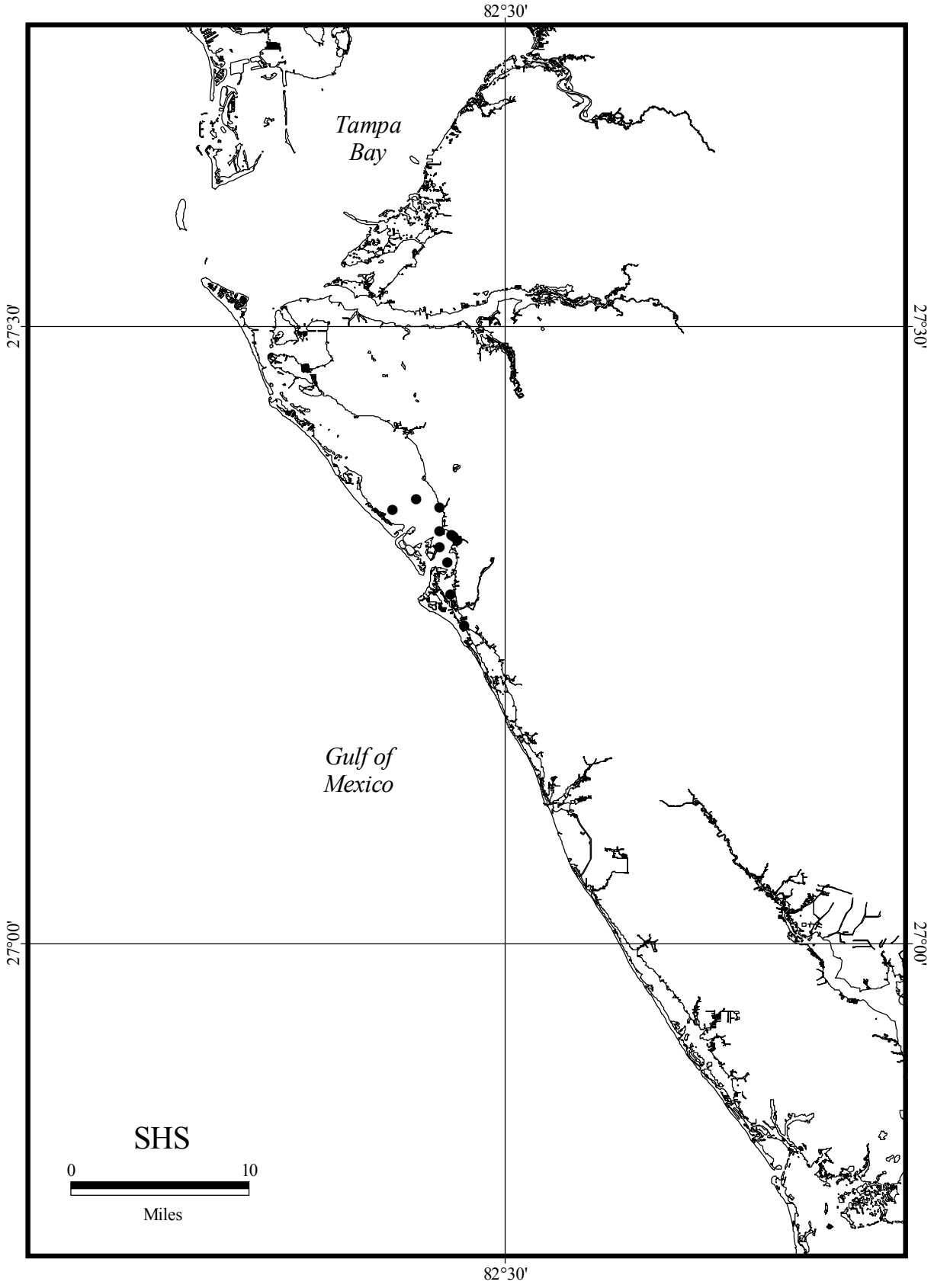


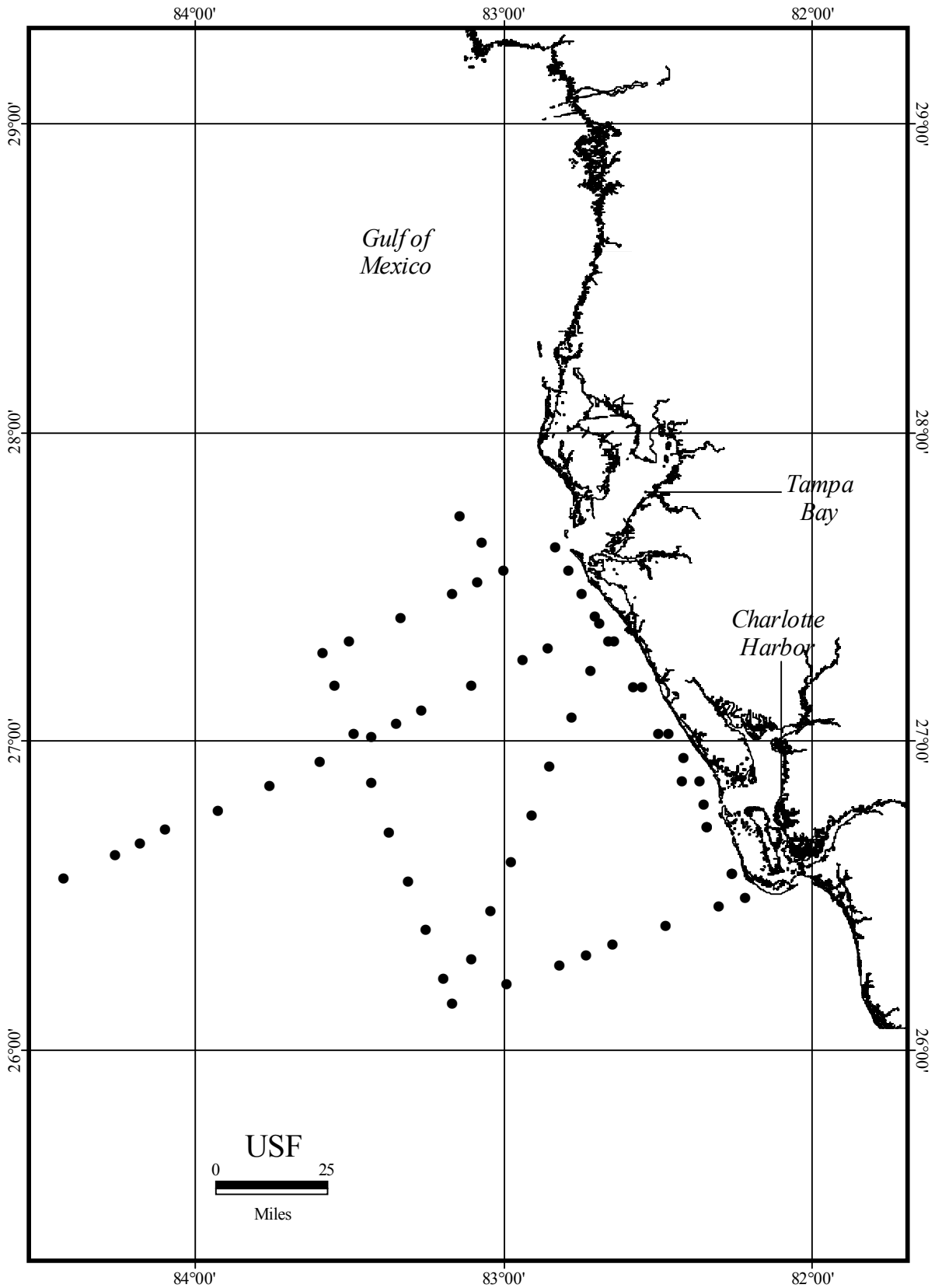


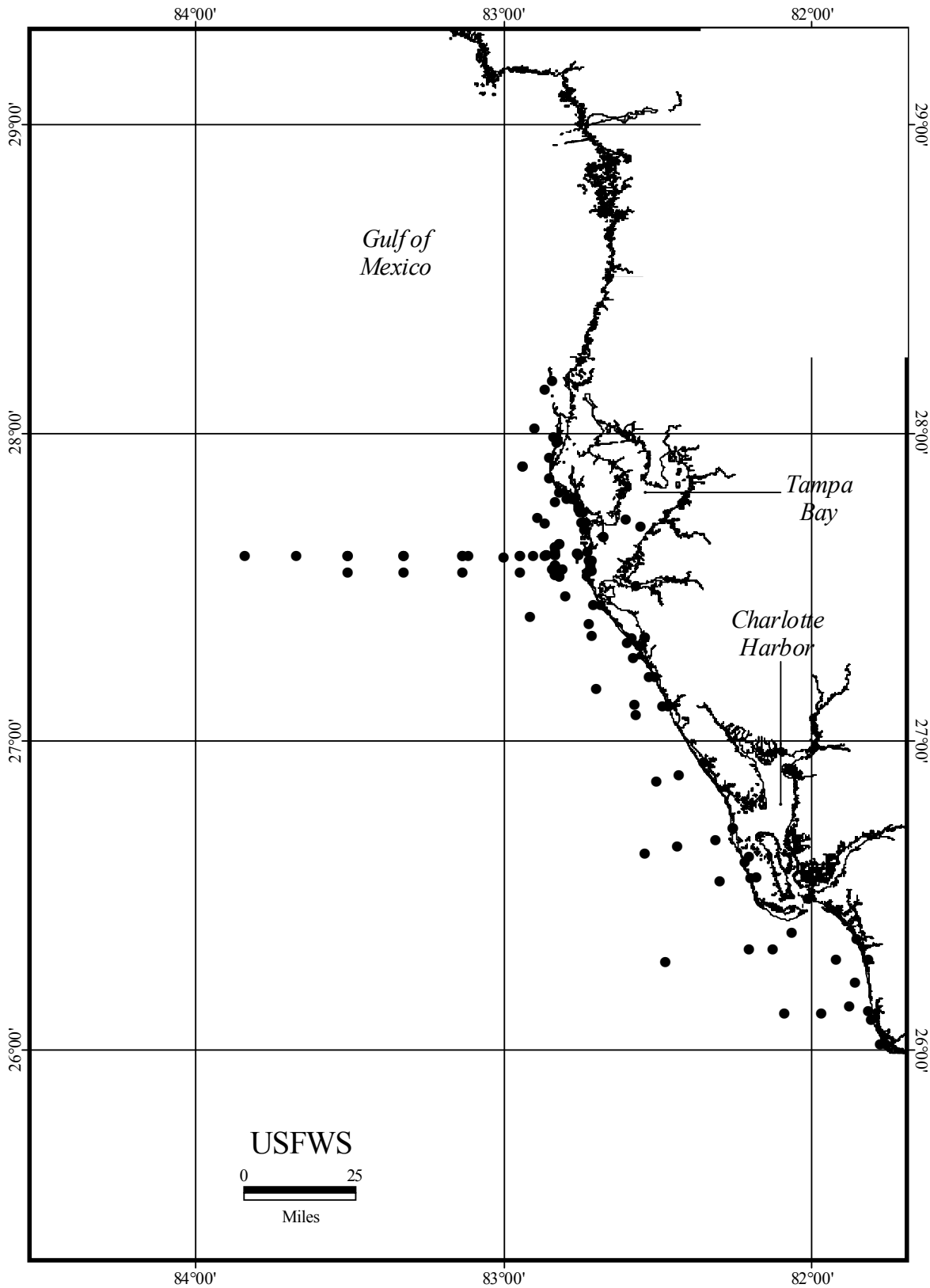


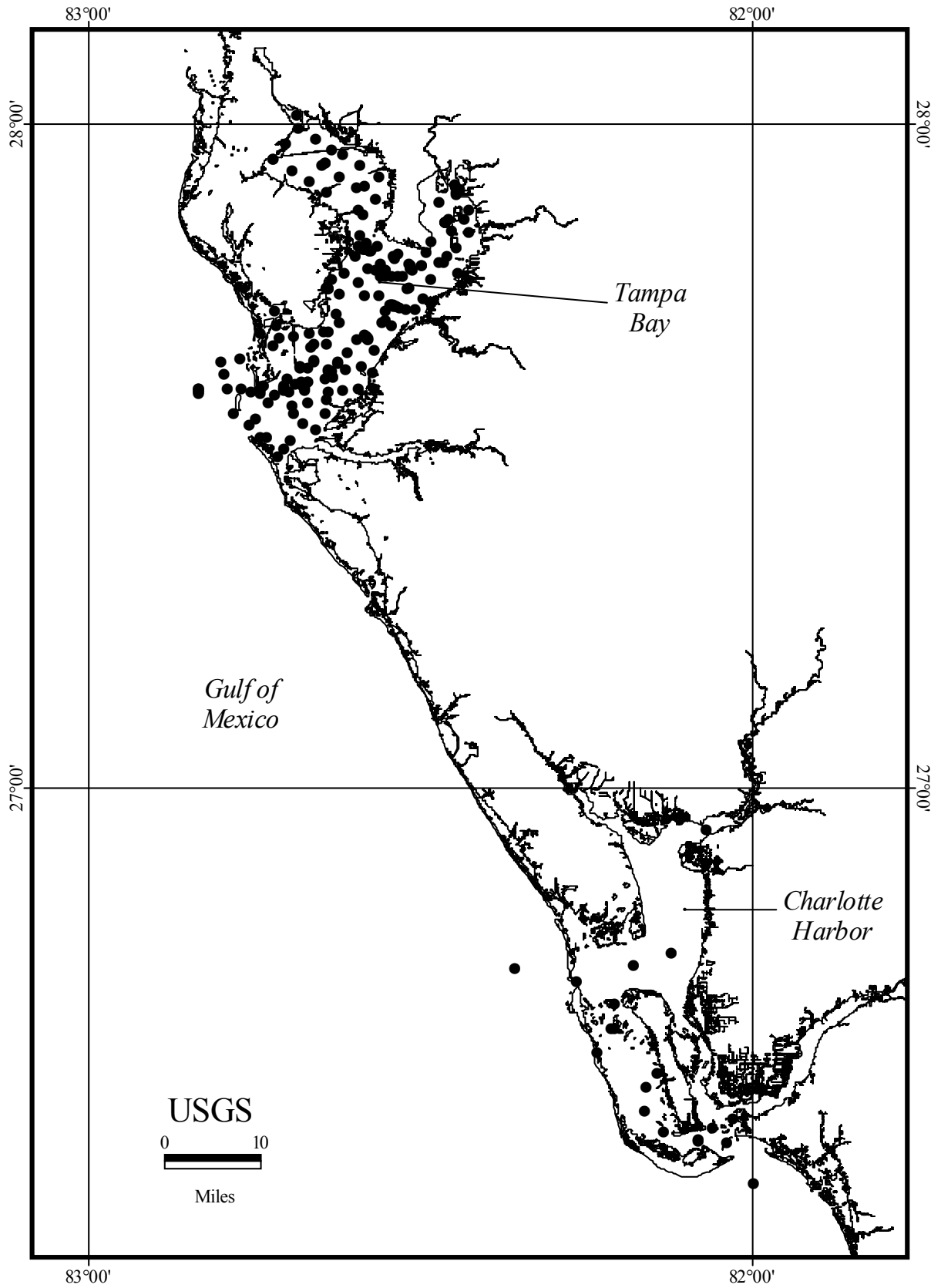












Appendix B

Distribution of data by parameter, region and generating agency together with period of record.

Parameter	Region	Agency	Total Data	Total Months	Start Date	End Date	Elapsed Months	Fraction of Months Sampled
CHLAU	Gulf	21FLMML	528	38	7/1/1996	7/10/2000	49	0.8
CHLAU	10mi	21FLA	61	59	1/24/1972	11/28/1979	95	0.6
CHLAU	10mi	21FLHILL	268	262	1/16/1974	12/17/2002	348	0.8
CHLAU	10mi	21FLMML	349	54	8/8/1990	7/10/2000	120	0.5
CHLAU	10mi	21FLSWFD	127	63	1/29/1993	12/13/2000	96	0.7
CHLAU	Clearwtr.	21FLSWFD	8	8	9/28/1995	9/22/1997	25	0.3
CHLAU	Boca Ciega	21FLA	40	29	12/3/1974	6/1/1989	175	0.2
CHLAU	Boca Ciega	21FLPDEM	4	1	1/7/1999	1/7/1999	1	1.0
CHLAU	Boca Ciega	USGS	6	6	5/8/1973	9/11/1974	17	0.4
CHLAU	Hill. B.	21FLHILL	884	278	1/9/1974	12/11/2002	348	0.8
CHLAU	OTB	21FLA	223	58	1/3/1972	11/7/1979	95	0.6
CHLAU	OTB	21FLHILL	1454	282	1/2/1974	12/3/2002	348	0.8
CHLAU	OTB	21FLPDEM	1	1	1/6/1999	1/6/1999	1	1.0
CHLAU	OTB	USGS	6	6	5/7/1973	9/12/1974	17	0.4
CHLAU	MTB	21FLA	764	109	12/20/1970	5/20/1987	198	0.6
CHLAU	MTB	21FLHILL	3387	309	1/2/1974	12/17/2002	348	0.9
CHLAU	MTB	21FLMANA	39	28	11/27/1995	12/18/2002	86	0.3
CHLAU	MTB	21FLPDEM	2	1	1/6/1999	1/6/1999	1	1.0
CHLAU	MTB	USGS	64	8	5/8/1973	3/3/1976	35	0.2
CHLAU	LTB	21FLA	595	87	2/23/1971	10/20/1983	153	0.6
CHLAU	LTB	21FLHILL	2503	301	1/16/1974	12/17/2002	348	0.9
CHLAU	LTB	21FLMANA	957	116	1/1/1989	12/18/2002	168	0.7
CHLAU	LTB	21FLMML	110	27	5/27/1987	11/2/1993	79	0.3
CHLAU	LTB	USGS	34	7	5/8/1973	3/3/1976	35	0.2
CHLAU	Terra Ceia	21FLA	9	6	5/25/1983	10/20/1983	6	1.0
CHLAU	Terra Ceia	21FLMANA	284	93	1/1/1989	12/18/2002	168	0.6
CHLAU	Manatee R.	21FLA	20	6	5/25/1983	10/20/1983	6	1.0
CHLAU	Manatee R.	21FLMANA	82	70	1/1/1989	12/18/2002	168	0.4
CHLAU	Sarasota N	21FLA	28	28	11/9/1978	6/1/1989	128	0.2
CHLAU	Sarasota N	21FLMANA	948	115	1/1/1989	12/19/2002	168	0.7
CHLAU	Sarasota N	21FLMML	824	33	5/27/1987	11/25/1996	115	0.3
CHLAU	Sarasota M	21FLA	10	2	1/5/1982	12/7/1982	12	0.2
CHLAU	Sarasota M	21FLMANA	41	29	11/20/1995	12/19/2002	86	0.3
CHLAU	Sarasota M	21FLMML	459	20	8/8/1990	11/25/1996	76	0.3
CHLAU	Sarasota M	SHS	3	2	10/15/1980	1/15/1981	4	0.5
CHLAU	Sarasota S	21FLMML	223	14	8/8/1990	11/2/1993	40	0.4
CHLAU	Sarasota S	SHS	1	1	10/15/1980	10/15/1980	1	1.0
CHLAU	Lemon B.	21FLCHAR	95	29	7/6/1998	12/4/2000	30	1.0
CHLAU	Gasparilla	21FLCHAR	105	30	7/6/1998	12/4/2000	30	1.0
CHLAU	Gasparilla	21FLMML	2	1	12/8/1998	12/8/1998	1	1.0
CHLAU	Gasparilla	21FLSWFD	2	2	8/2/1994	1/31/1995	6	0.3
CHLAU	Lower CH	21FLCHAR	75	29	7/6/1998	12/4/2000	30	1.0
CHLAU	Lower CH	21FLMML	6	2	11/18/1997	12/8/1998	14	0.1
CHLAU	Lower CH	21FLSWFD	292	92	1/29/1993	12/13/2000	96	1.0
CHLAU	Matlacha	21FLA	2	2	10/31/1973	11/6/1973	2	1.0
CHLAU	Pine Isl	21FLA	8	2	10/31/1973	11/6/1973	2	1.0
CHLAU	Pine Isl	21FLCHAR	99	29	7/6/1998	12/4/2000	30	1.0
CHLAU	Pine Isl	21FLMML	8	2	11/18/1997	12/8/1998	14	0.1
CHLAU	Pine Isl	21FLSFWM	16	8	5/15/1996	3/11/1997	11	0.7
CHLAU	San Carlos	21FLA	2	2	10/31/1973	11/6/1973	2	1.0
CHLAU	San Carlos	21FLCHAR	74	28	7/6/1998	12/4/2000	30	0.9
CHLAU	San Carlos	21FLMML	5	1	11/18/1997	11/18/1997	1	1.0
CHLAU	San Carlos	21FLSFWM	34	8	5/8/1996	3/11/1997	11	0.7
CHLAU	Estero B.	21FLA	44	44	2/10/1975	12/1/1981	83	0.5
CHLAU	Estero B.	21FLCHAR	114	28	7/6/1998	12/4/2000	30	0.9

Parameter	Region	Agency	Total Data	Total Months	Start Date	End Date	Elapsed Months	Fraction of Months Sampled
CHLA	Gulf	21FLMML	1138	101	6/30/1975	10/29/2002	329	0.3
CHLA	Gulf	FMRI	259	39	2/10/1976	10/3/1997	261	0.2
CHLA	Gulf	USF	1164	37	6/8/1998	8/8/2002	51	0.7
CHLA	10mi	21FLMML	525	108	6/30/1975	10/29/2002	329	0.3
CHLA	10mi	21FLPDEM	14	6	1/29/1997	8/13/1997	8	0.8
CHLA	10mi	21FLSWFD	127	63	1/29/1993	12/13/2000	96	0.7
CHLA	10mi	FMRI	50	31	2/10/1976	9/23/1998	272	0.1
CHLA	10mi	USF	449	53	6/8/1998	2/10/2003	57	0.9
CHLA	10mi	USGS	33	19	6/14/1983	9/17/1991	100	0.2
CHLA	Clearwtr.	21FLPDEM	1630	125	6/19/1991	11/28/2001	126	1.0
CHLA	Clearwtr.	21FLSWFD	10	10	9/28/1995	9/22/1997	25	0.4
CHLA	Boca Ciega	21FLA	8	8	1/11/1984	11/13/1989	71	0.1
CHLA	Boca Ciega	21FLPDEM	1929	125	6/26/1991	11/28/2001	126	1.0
CHLA	Boca Ciega	21FLSWFD	4	4	3/25/1992	12/28/1992	10	0.4
CHLA	Hill. B.	USGS	26	16	10/4/1989	9/16/1991	24	0.7
CHLA	OTB	21FLPDEM	19	19	1/6/1999	10/10/2001	34	0.6
CHLA	OTB	21FLSWFD	4	4	4/8/1992	12/30/1992	9	0.4
CHLA	OTB	USGS	32	21	2/3/1988	9/16/1991	44	0.5
CHLA	MTB	21FLMANA	8	8	11/27/1995	2/9/1998	28	0.3
CHLA	MTB	21FLPDEM	369	122	6/26/1991	11/19/2001	126	1.0
CHLA	MTB	USGS	16	16	10/4/1989	9/16/1991	24	0.7
CHLA	LTB	21FLA	14	9	5/25/1983	3/7/1984	11	0.8
CHLA	LTB	21FLMANA	200	30	11/20/1995	12/9/1998	38	0.8
CHLA	LTB	21FLMML	11	7	7/17/2000	1/15/2001	7	1.0
CHLA	LTB	21FLPDEM	23	20	1/27/1999	11/27/2000	23	0.9
CHLA	LTB	21FLSWFD	4	4	4/8/1992	12/30/1992	9	0.4
CHLA	LTB	USGS	32	16	10/2/1989	9/17/1991	24	0.7
CHLA	Terra Ceia	21FLA	14	9	5/25/1983	3/7/1984	11	0.8
CHLA	Terra Ceia	21FLMANA	39	19	12/28/1995	4/6/1998	29	0.7
CHLA	Manatee R.	21FLA	32	9	5/25/1983	3/7/1984	11	0.8
CHLA	Manatee R.	21FLMANA	10	10	12/28/1995	4/6/1998	29	0.3
CHLA	Sarasota N	21FLA	12	12	12/7/1982	11/13/1989	84	0.1
CHLA	Sarasota N	21FLMANA	176	30	11/20/1995	3/26/2002	77	0.4
CHLA	Sarasota N	21FLMML	132	31	12/1/1981	1/22/2003	254	0.1
CHLA	Sarasota M	21FLA	10	2	1/5/1982	12/7/1982	12	0.2
CHLA	Sarasota M	21FLMANA	11	11	11/20/1995	6/9/1998	32	0.3
CHLA	Sarasota M	21FLMML	1122	73	12/1/1981	1/22/2003	254	0.3
CHLA	Sarasota M	CCI	435	37	1/23/1995	1/9/1998	37	1.0
CHLA	Sarasota M	SHS	316	52	1/15/1979	12/15/1983	60	0.9
CHLA	Sarasota S	21FLMML	768	60	2/25/1998	1/22/2003	60	1.0
CHLA	Sarasota S	CCI	353	37	1/25/1995	1/12/1998	37	1.0
CHLA	Sarasota S	SHS	7	7	11/15/1980	6/15/1981	8	0.9
CHLA	Lemon B.	21FLA	31	11	10/13/1982	5/28/1992	116	0.1
CHLA	Lemon B.	21FLMML	267	55	2/26/1998	1/21/2003	60	0.9
CHLA	Lemon B.	CCI	134	31	1/26/1995	1/12/1998	37	0.8
CHLA	Gasparilla	21FLA	20	15	10/13/1982	7/22/1992	118	0.1
CHLA	Gasparilla	21FLMML	2	1	12/8/1998	12/8/1998	1	1.0
CHLA	Gasparilla	21FLSWFD	6	6	4/9/1992	1/31/1995	34	0.2
CHLA	Lower CH	21FLA	20	20	12/7/1982	4/11/1991	101	0.2
CHLA	Lower CH	21FLEECO	58	29	7/10/1996	12/19/2001	66	0.4
CHLA	Lower CH	21FLMML	6	2	11/18/1997	12/8/1998	14	0.1
CHLA	Lower CH	21FLSWFD	292	92	1/29/1993	12/13/2000	96	1.0
CHLA	Lower CH	USGS	38	21	12/15/1982	9/23/1985	34	0.6
CHLA	Matlacha	21FLEECO	58	29	7/10/1996	12/19/2001	66	0.4
CHLA	Pine Isl	21FLA	3	3	4/18/1983	7/2/1985	28	0.1
CHLA	Pine Isl	21FLEECO	145	29	7/10/1996	12/19/2001	66	0.4
CHLA	Pine Isl	21FLMML	8	2	11/18/1997	12/8/1998	14	0.1
CHLA	Pine Isl	21FLSFWM	16	8	5/15/1996	3/11/1997	11	0.7
CHLA	Pine Isl	USGS	72	36	6/29/1983	9/17/1991	100	0.4
CHLA	San Carlos	21FLEECO	68	29	7/10/1996	12/19/2001	66	0.4
CHLA	San Carlos	21FLMML	5	1	11/18/1997	11/18/1997	1	1.0
CHLA	San Carlos	21FLSFWM	34	8	5/8/1996	3/11/1997	11	0.7
CHLA	San Carlos	USGS	32	28	9/22/1983	9/17/1991	97	0.3
CHLA	Estero B.	21FLA	5	3	12/16/1982	1/8/1991	98	0.0
CHLA	Estero B.	21FLEECO	517	35	7/26/1994	12/12/2001	90	0.4

Parameter	Region	Agency	Total Data	Total Months	Start Date	End Date	Elapsed Months	Fraction of Months Sampled
NH34N	Gulf	21FLMML	349	34	6/30/1975	9/10/1999	292	0.1
NH34N	10mi	21FLA	47	46	3/23/1972	8/4/1997	306	0.2
NH34N	10mi	21FLHILL	168	163	8/7/1974	12/17/2002	341	0.5
NH34N	10mi	21FLMML	236	55	6/30/1975	9/10/1999	292	0.2
NH34N	10mi	21FLPDEM	14	6	1/29/1997	8/13/1997	8	0.8
NH34N	10mi	21FLSWFD	66	33	1/29/1993	3/25/1996	39	0.9
NH34N	10mi	USGS	41	21	6/6/1971	9/17/1991	244	0.1
NH34N	Clearwtr.	21FLPDEM	1202	90	3/11/1992	11/28/2001	117	0.8
NH34N	Clearwtr.	21FLSWFD	10	10	9/28/1995	9/22/1997	25	0.4
NH34N	Clearwtr.	USGS	7	1	4/19/1974	4/19/1974	1	1.0
NH34N	Boca Ciega	21FLA	46	29	6/27/1973	8/5/1997	291	0.1
NH34N	Boca Ciega	21FLPDEM	1604	90	3/18/1992	11/28/2001	117	0.8
NH34N	Boca Ciega	21FLSWFD	4	4	3/25/1992	12/28/1992	10	0.4
NH34N	Boca Ciega	USGS	43	20	6/6/1971	9/11/1974	40	0.5
NH34N	Hill. B.	21FLHILL	543	177	8/29/1974	12/11/2002	341	0.5
NH34N	Hill. B.	USGS	338	30	6/1/1971	5/19/1993	264	0.1
NH34N	OTB	21FLA	109	28	12/10/1975	11/7/1979	48	0.6
NH34N	OTB	21FLHILL	829	177	7/24/1974	12/3/2002	342	0.5
NH34N	OTB	21FLPDEM	19	19	1/6/1999	10/10/2001	34	0.6
NH34N	OTB	21FLSWFD	4	4	4/8/1992	12/30/1992	9	0.4
NH34N	OTB	USGS	82	37	6/1/1971	9/16/1991	244	0.2
NH34N	MTB	21FLA	380	72	12/10/1975	5/20/1987	138	0.5
NH34N	MTB	21FLHILL	1928	199	7/10/1974	12/17/2002	342	0.6
NH34N	MTB	21FLMANA	37	27	2/21/1996	12/18/2002	83	0.3
NH34N	MTB	21FLPDEM	269	89	3/18/1992	11/19/2001	117	0.8
NH34N	MTB	USGS	341	40	6/1/1971	9/16/1991	244	0.2
NH34N	LTB	21FLA	291	70	6/27/1972	3/7/1984	142	0.5
NH34N	LTB	21FLHILL	1493	186	8/7/1974	12/17/2002	341	0.6
NH34N	LTB	21FLMANA	921	114	1/1/1989	12/18/2002	168	0.7
NH34N	LTB	21FLMML	118	28	5/27/1987	5/10/1994	85	0.3
NH34N	LTB	21FLPDEM	23	20	1/27/1999	11/27/2000	23	0.9
NH34N	LTB	21FLSWFD	4	4	4/8/1992	12/30/1992	9	0.4
NH34N	LTB	USGS	336	38	6/1/1971	9/17/1991	244	0.2
NH34N	Terra Ceia	21FLA	14	9	5/25/1983	3/7/1984	11	0.8
NH34N	Terra Ceia	21FLMANA	273	90	1/1/1989	12/18/2002	168	0.5
NH34N	Manatee R.	21FLA	35	12	1/16/1968	3/7/1984	195	0.1
NH34N	Manatee R.	21FLMANA	78	68	1/1/1989	12/18/2002	168	0.4
NH34N	Sarasota N	21FLA	10	10	4/14/1982	1/8/1990	94	0.1
NH34N	Sarasota N	21FLMANA	913	112	1/1/1989	12/19/2002	168	0.7
NH34N	Sarasota N	21FLMML	889	35	12/1/1981	5/10/1994	150	0.2
NH34N	Sarasota M	21FLA	1	1	3/27/1978	3/27/1978	1	1.0
NH34N	Sarasota M	21FLMANA	39	28	12/28/1995	12/19/2002	85	0.3
NH34N	Sarasota M	21FLMML	541	24	12/1/1981	2/10/1999	207	0.1
NH34N	Sarasota M	21FLSARA	4	4	9/24/1984	3/28/1988	43	0.1
NH34N	Sarasota M	CCI	435	37	1/23/1995	1/9/1998	37	1.0
NH34N	Sarasota S	21FLMML	242	16	8/8/1990	8/11/1999	109	0.2
NH34N	Sarasota S	21FLSARA	1	1	3/23/1988	3/23/1988	1	1.0
NH34N	Sarasota S	CCI	353	37	1/25/1995	1/12/1998	37	1.0
NH34N	Lemon B.	21FLA	70	24	10/3/1972	7/16/1998	310	0.1
NH34N	Lemon B.	21FLMML	1	1	12/8/1998	12/8/1998	1	1.0
NH34N	Lemon B.	CCI	134	31	1/26/1995	1/12/1998	37	0.8
NH34N	Gasparilla	21FLA	32	23	10/3/1972	4/28/1998	307	0.1
NH34N	Gasparilla	21FLSWFD	9	9	1/13/1992	1/31/1995	37	0.2
NH34N	Lower CH	21FLA	17	17	12/7/1982	4/27/1994	137	0.1
NH34N	Lower CH	21FLEECO	58	29	7/10/1996	12/19/2001	66	0.4
NH34N	Lower CH	21FLMML	2	1	11/18/1997	11/18/1997	1	1.0
NH34N	Lower CH	21FLSWFD	82	38	1/29/1993	3/25/1996	39	1.0
NH34N	Lower CH	USGS	46	20	12/15/1982	9/23/1985	34	0.6
NH34N	Matlacha	21FLA	2	2	10/31/1973	11/6/1973	2	1.0
NH34N	Matlacha	21FLEECO	58	29	7/10/1996	12/19/2001	66	0.4
NH34N	Pine Isl	21FLA	8	4	9/18/1973	11/12/1974	15	0.3
NH34N	Pine Isl	21FLEECO	145	29	7/10/1996	12/19/2001	66	0.4
NH34N	Pine Isl	21FLMML	4	1	11/18/1997	11/18/1997	1	1.0
NH34N	Pine Isl	21FLSFWM	3	3	1/15/1997	3/11/1997	3	1.0
NH34N	Pine Isl	USGS	82	39	3/28/1983	9/17/1991	103	0.4
NH34N	San Carlos	21FLA	2	2	10/31/1973	11/6/1973	2	1.0
NH34N	San Carlos	21FLEECO	69	29	7/10/1996	12/19/2001	66	0.4
NH34N	San Carlos	21FLMML	5	1	11/18/1997	11/18/1997	1	1.0
NH34N	San Carlos	21FLSFWM	8	3	12/3/1996	2/25/1997	3	1.0
NH34N	San Carlos	USGS	44	28	3/28/1983	9/17/1991	103	0.3
NH34N	Estero B.	21FLA	69	69	10/1/1973	3/1/1982	102	0.7
NH34N	Estero B.	21FLEECO	685	48	2/27/1991	12/12/2001	131	0.4

Parameter	Region	Agency	Total Data	Total Months	Start Date	End Date	Elapsed Months	Fraction of Months Sampled
NO23N	Gulf	21FLMML	592	46	6/30/1975	9/10/1999	292	0.2
NO23N	Gulf	USF	954	33	6/8/1998	12/14/2001	43	0.8
NO23N	10mi	21FLA	21	21	3/23/1972	8/4/1997	306	0.1
NO23N	10mi	21FLHILL	143	140	1/16/1974	12/17/2002	348	0.4
NO23N	10mi	21FLMML	333	68	6/30/1975	9/10/1999	292	0.2
NO23N	10mi	21FLPDEM	14	6	1/29/1997	8/13/1997	8	0.8
NO23N	10mi	21FLSARA	7	7	6/26/1989	4/27/1992	35	0.2
NO23N	10mi	21FLSWFD	64	32	1/29/1993	3/25/1996	39	0.8
NO23N	10mi	USF	283	43	6/8/1998	12/3/2002	55	0.8
NO23N	10mi	USGS	35	19	6/6/1971	9/17/1991	244	0.1
NO23N	Clearwtr.	21FLPDEM	1615	125	4/24/1991	11/28/2001	128	1.0
NO23N	Clearwtr.	USGS	7	1	4/19/1974	4/19/1974	1	1.0
NO23N	Boca Ciega	21FLA	122	58	10/23/1974	8/5/1997	275	0.2
NO23N	Boca Ciega	21FLPDEM	1952	125	5/1/1991	11/28/2001	127	1.0
NO23N	Boca Ciega	21FLSWFD	4	4	3/25/1992	12/28/1992	10	0.4
NO23N	Boca Ciega	USGS	44	20	6/6/1971	9/11/1974	40	0.5
NO23N	Hill. B.	21FLHILL	593	175	2/7/1974	12/11/2002	347	0.5
NO23N	Hill. B.	USGS	273	26	6/1/1971	5/19/1993	264	0.1
NO23N	OTB	21FLA	2	1	3/2/1972	3/2/1972	1	1.0
NO23N	OTB	21FLHILL	848	171	1/2/1974	12/3/2002	348	0.5
NO23N	OTB	21FLPDEM	19	19	1/6/1999	10/10/2001	34	0.6
NO23N	OTB	21FLSWFD	4	4	4/8/1992	12/30/1992	9	0.4
NO23N	OTB	USGS	76	32	6/1/1971	9/16/1991	244	0.1
NO23N	MTB	21FLA	47	40	1/18/1972	5/20/1987	185	0.2
NO23N	MTB	21FLHILL	1997	237	1/2/1974	12/17/2002	348	0.7
NO23N	MTB	21FLMANA	26	26	11/27/1995	10/8/2002	84	0.3
NO23N	MTB	21FLPDEM	362	121	5/1/1991	11/19/2001	127	1.0
NO23N	MTB	USGS	330	35	6/1/1971	9/16/1991	244	0.1
NO23N	LTB	21FLA	48	40	3/22/1972	3/7/1984	145	0.3
NO23N	LTB	21FLHILL	1404	188	1/16/1974	12/17/2002	348	0.5
NO23N	LTB	21FLMANA	523	69	11/20/1995	10/9/2002	84	0.8
NO23N	LTB	21FLMML	124	29	5/27/1987	5/10/1994	85	0.3
NO23N	LTB	21FLPDEM	23	20	1/27/1999	11/27/2000	23	0.9
NO23N	LTB	21FLSWFD	4	4	4/8/1992	12/30/1992	9	0.4
NO23N	LTB	USGS	320	32	6/1/1971	9/17/1991	244	0.1
NO23N	Terra Ceia	21FLA	14	9	5/25/1983	3/7/1984	11	0.8
NO23N	Terra Ceia	21FLMANA	105	48	12/28/1995	10/8/2002	83	0.6
NO23N	Manatee R.	21FLA	32	9	5/25/1983	3/7/1984	11	0.8
NO23N	Manatee R.	21FLMANA	26	26	12/28/1995	8/19/2002	81	0.3
NO23N	Sarasota N	21FLA	45	45	9/21/1976	1/8/1990	161	0.3
NO23N	Sarasota N	21FLMANA	434	66	11/20/1995	10/9/2002	84	0.8
NO23N	Sarasota N	21FLMML	934	47	12/1/1981	1/22/2003	254	0.2
NO23N	Sarasota N	21FLSARA	4	4	8/28/1986	7/23/1992	72	0.1
NO23N	Sarasota M	21FLA	169	47	3/23/1972	4/24/1989	206	0.2
NO23N	Sarasota M	21FLMANA	27	27	12/28/1995	10/7/2002	83	0.3
NO23N	Sarasota M	21FLMML	1578	83	12/1/1981	1/22/2003	254	0.3
NO23N	Sarasota M	21FLSARA	96	24	7/9/1984	7/27/1992	97	0.3
NO23N	Sarasota M	SHS	332	53	1/15/1979	12/15/1983	60	0.9
NO23N	Sarasota S	21FLA	178	35	12/3/1980	2/21/1989	99	0.4
NO23N	Sarasota S	21FLMML	1025	76	8/8/1990	1/22/2003	150	0.5
NO23N	Sarasota S	21FLSARA	96	24	6/4/1984	7/20/1992	98	0.2
NO23N	Sarasota S	SHS	9	9	10/15/1980	9/15/1981	12	0.8
NO23N	Lemon B.	21FLA	118	34	9/4/1973	7/16/1998	299	0.1
NO23N	Lemon B.	21FLMML	267	55	2/26/1998	1/21/2003	60	0.9
NO23N	Lemon B.	21FLSARA	50	8	10/2/1989	9/14/1992	36	0.2
NO23N	Gasparilla	21FLA	48	33	9/4/1973	4/28/1998	296	0.1
NO23N	Gasparilla	21FLSWFD	10	10	1/13/1992	1/31/1995	37	0.3
NO23N	Upper CH	21FLA	1	1	6/11/1985	6/11/1985	1	1.0
NO23N	Lower CH	21FLA	25	25	12/7/1982	4/27/1994	137	0.2
NO23N	Lower CH	21FLEECO	58	29	7/10/1996	12/19/2001	66	0.4
NO23N	Lower CH	21FLMML	2	1	11/18/1997	11/18/1997	1	1.0
NO23N	Lower CH	21FLSWFD	80	37	1/29/1993	3/25/1996	39	1.0
NO23N	Lower CH	USGS	35	18	3/9/1983	9/3/1985	31	0.6
NO23N	Matlacha	21FLEECO	58	29	7/10/1996	12/19/2001	66	0.4
NO23N	Pine Isl	21FLA	9	9	9/18/1973	1/9/1990	197	0.1
NO23N	Pine Isl	21FLEECO	145	29	7/10/1996	12/19/2001	66	0.4
NO23N	Pine Isl	21FLMML	4	1	11/18/1997	11/18/1997	1	1.0
NO23N	Pine Isl	21FLSFWM	12	6	5/15/1996	1/28/1997	9	0.7
NO23N	Pine Isl	USGS	58	33	3/28/1983	9/17/1991	103	0.3
NO23N	San Carlos	21FLEECO	69	29	7/10/1996	12/19/2001	66	0.4
NO23N	San Carlos	21FLMML	5	1	11/18/1997	11/18/1997	1	1.0
NO23N	San Carlos	21FLSFWM	27	6	5/8/1996	1/28/1997	9	0.7
NO23N	San Carlos	USGS	25	21	3/28/1983	9/17/1991	103	0.2
NO23N	Estero B.	21FLA	41	39	10/1/1973	1/8/1991	208	0.2
NO23N	Estero B.	21FLEECO	685	48	2/27/1991	12/12/2001	131	0.4

Parameter	Region	Agency	Total Data	Total Months	Start Date	End Date	Elapsed Months	Fraction of Months Sampled
IN	Gulf	21FLMML	342	34	6/30/1975	9/10/1999	292	0.1
IN	10mi	21FLA	47	46	3/23/1972	8/4/1997	306	0.2
IN	10mi	21FLHILL	151	146	9/4/1974	12/17/2002	340	0.4
IN	10mi	21FLMML	234	55	6/30/1975	9/10/1999	292	0.2
IN	10mi	21FLPDEM	14	6	1/29/1997	8/13/1997	8	0.8
IN	10mi	21FLSWFD	64	32	1/29/1993	3/25/1996	39	0.8
IN	10mi	USGS	35	19	6/6/1971	9/17/1991	244	0.1
IN	Clearwtr.	21FLPDEM	1167	89	3/11/1992	11/28/2001	117	0.8
IN	Clearwtr.	21FLSWFD	9	9	1/3/1996	9/22/1997	21	0.4
IN	Clearwtr.	USGS	7	1	4/19/1974	4/19/1974	1	1.0
IN	Boca Ciega	21FLA	45	28	10/23/1974	8/5/1997	275	0.1
IN	Boca Ciega	21FLPDEM	1591	89	3/18/1992	11/28/2001	117	0.8
IN	Boca Ciega	21FLSWFD	4	4	3/25/1992	12/28/1992	10	0.4
IN	Boca Ciega	USGS	43	20	6/6/1971	9/11/1974	40	0.5
IN	Hill. B.	21FLHILL	441	174	8/29/1974	12/11/2002	341	0.5
IN	Hill. B.	USGS	273	26	6/1/1971	5/19/1993	264	0.1
IN	OTB	21FLA	107	28	12/10/1975	11/7/1979	48	0.6
IN	OTB	21FLHILL	697	169	7/24/1974	12/3/2002	342	0.5
IN	OTB	21FLPDEM	19	19	1/6/1999	10/10/2001	34	0.6
IN	OTB	21FLSWFD	4	4	4/8/1992	12/30/1992	9	0.4
IN	OTB	USGS	77	32	6/1/1971	9/16/1991	244	0.1
IN	MTB	21FLA	375	72	12/10/1975	5/20/1987	138	0.5
IN	MTB	21FLHILL	1805	188	7/10/1974	12/17/2002	342	0.6
IN	MTB	21FLMANA	26	26	2/21/1996	12/18/2002	83	0.3
IN	MTB	21FLPDEM	259	89	3/18/1992	11/19/2001	117	0.8
IN	MTB	USGS	336	35	6/1/1971	9/16/1991	244	0.1
IN	LTB	21FLA	264	44	9/10/1974	3/7/1984	115	0.4
IN	LTB	21FLHILL	1399	175	8/7/1974	12/17/2002	341	0.5
IN	LTB	21FLMANA	521	69	11/20/1995	12/18/2002	86	0.8
IN	LTB	21FLMML	118	28	5/27/1987	5/10/1994	85	0.3
IN	LTB	21FLPDEM	23	20	1/27/1999	11/27/2000	23	0.9
IN	LTB	21FLSWFD	4	4	4/8/1992	12/30/1992	9	0.4
IN	LTB	USGS	318	32	6/1/1971	9/17/1991	244	0.1
IN	Terra Ceia	21FLA	14	9	5/25/1983	3/7/1984	11	0.8
IN	Terra Ceia	21FLMANA	105	48	12/28/1995	12/18/2002	85	0.6
IN	Manatee R.	21FLA	35	12	1/16/1968	3/7/1984	195	0.1
IN	Manatee R.	21FLMANA	26	26	12/28/1995	12/18/2002	85	0.3
IN	Sarasota N	21FLA	10	10	4/14/1982	1/8/1990	94	0.1
IN	Sarasota N	21FLMANA	436	67	12/19/1995	12/19/2002	85	0.8
IN	Sarasota N	21FLMML	889	35	12/1/1981	5/10/1994	150	0.2
IN	Sarasota M	21FLA	1	1	3/27/1978	3/27/1978	1	1.0
IN	Sarasota M	21FLMANA	27	27	12/28/1995	12/19/2002	85	0.3
IN	Sarasota M	21FLMML	541	24	12/1/1981	2/10/1999	207	0.1
IN	Sarasota M	21FLSARA	3	3	8/4/1987	3/28/1988	8	0.4
IN	Sarasota S	21FLMML	242	16	8/8/1990	8/11/1999	109	0.2
IN	Sarasota S	21FLSARA	1	1	3/23/1988	3/23/1988	1	1.0
IN	Lemon B.	21FLA	70	24	10/3/1972	7/16/1998	310	0.1
IN	Lemon B.	21FLMML	1	1	12/8/1998	12/8/1998	1	1.0
IN	Gasparilla	21FLA	30	23	10/3/1972	4/28/1998	307	0.1
IN	Gasparilla	21FLSWFD	8	8	1/13/1992	1/31/1995	37	0.2
IN	Lower CH	21FLA	16	16	12/7/1982	4/27/1994	137	0.1
IN	Lower CH	21FLEECO	58	29	7/10/1996	12/19/2001	66	0.4
IN	Lower CH	21FLMML	2	1	11/18/1997	11/18/1997	1	1.0
IN	Lower CH	21FLSWFD	80	37	1/29/1993	3/25/1996	39	1.0
IN	Lower CH	USGS	35	18	3/9/1983	9/3/1985	31	0.6
IN	Matlacha	21FLA	2	2	10/31/1973	11/6/1973	2	1.0
IN	Matlacha	21FLEECO	58	29	7/10/1996	12/19/2001	66	0.4
IN	Pine Isl	21FLA	8	4	9/18/1973	11/12/1974	15	0.3
IN	Pine Isl	21FLEECO	145	29	7/10/1996	12/19/2001	66	0.4
IN	Pine Isl	21FLMML	4	1	11/18/1997	11/18/1997	1	1.0
IN	Pine Isl	USGS	57	33	3/28/1983	9/17/1991	103	0.3
IN	San Carlos	21FLA	2	2	10/31/1973	11/6/1973	2	1.0
IN	San Carlos	21FLEECO	69	29	7/10/1996	12/19/2001	66	0.4
IN	San Carlos	21FLMML	5	1	11/18/1997	11/18/1997	1	1.0
IN	San Carlos	21FLSFWM	4	2	12/3/1996	1/28/1997	2	1.0
IN	San Carlos	USGS	24	20	3/28/1983	9/17/1991	103	0.2
IN	Estero B.	21FLA	42	42	10/1/1973	3/1/1982	102	0.4
IN	Estero B.	21FLEECO	685	48	2/27/1991	12/12/2001	131	0.4

Parameter	Region	Agency	Total Data	Total Months	Start Date	End Date	Elapsed Months	Fraction of Months Sampled
TKN	10mi	21FLA	73	71	4/18/1972	8/4/1997	305	0.2
TKN	10mi	21FLHILL	285	279	8/7/1974	12/17/2002	341	0.8
TKN	10mi	21FLMML	136	23	12/1/1981	11/18/1997	192	0.1
TKN	10mi	21FLPDEM	14	6	1/29/1997	8/13/1997	8	0.8
TKN	10mi	21FLSARA	11	11	6/26/1989	4/27/1992	35	0.3
TKN	10mi	21FLSWFD	108	53	1/29/1993	12/13/2000	96	0.6
TKN	10mi	USGS	36	20	6/6/1971	9/17/1991	244	0.1
TKN	Clearwtr.	21FLPDEM	1517	117	2/12/1992	11/28/2001	118	1.0
TKN	Clearwtr.	21FLSWFD	9	9	9/28/1995	9/22/1997	25	0.4
TKN	Boca Ciega	21FLA	114	54	12/3/1974	8/5/1997	273	0.2
TKN	Boca Ciega	21FLPDEM	1845	117	2/5/1992	11/28/2001	118	1.0
TKN	Boca Ciega	21FLSWFD	4	4	3/25/1992	12/28/1992	10	0.4
TKN	Boca Ciega	USGS	5	3	6/6/1971	9/11/1974	40	0.1
TKN	Hill. B.	21FLHILL	923	291	7/31/1974	12/11/2002	342	0.9
TKN	Hill. B.	USGS	335	30	6/1/1971	5/19/1993	264	0.1
TKN	OTB	21FLA	182	46	7/5/1972	11/7/1979	89	0.5
TKN	OTB	21FLHILL	1511	283	8/21/1974	12/3/2002	341	0.8
TKN	OTB	21FLPDEM	19	19	1/6/1999	10/10/2001	34	0.6
TKN	OTB	21FLSWFD	4	4	4/8/1992	12/30/1992	9	0.4
TKN	OTB	USGS	37	19	6/2/1971	9/16/1991	244	0.1
TKN	MTB	21FLA	581	95	12/20/1970	5/20/1987	198	0.5
TKN	MTB	21FLHILL	3551	302	7/31/1974	12/17/2002	342	0.9
TKN	MTB	21FLMANA	39	27	11/27/1995	12/18/2002	86	0.3
TKN	MTB	21FLPDEM	343	114	2/26/1992	11/19/2001	118	1.0
TKN	MTB	USGS	74	23	6/1/1971	9/16/1991	244	0.1
TKN	LTB	21FLA	448	64	7/26/1972	3/23/1983	129	0.5
TKN	LTB	21FLHILL	2643	292	8/7/1974	12/17/2002	341	0.9
TKN	LTB	21FLMANA	943	114	1/1/1989	12/18/2002	168	0.7
TKN	LTB	21FLMML	124	29	5/27/1987	5/10/1994	85	0.3
TKN	LTB	21FLPDEM	23	20	1/27/1999	11/27/2000	23	0.9
TKN	LTB	21FLSWFD	4	4	4/8/1992	12/30/1992	9	0.4
TKN	LTB	USGS	75	22	6/1/1971	9/17/1991	244	0.1
TKN	Terra Ceia	21FLMANA	282	92	1/1/1989	12/18/2002	168	0.6
TKN	Manatee R.	21FLMANA	79	67	1/1/1989	12/18/2002	168	0.4
TKN	Sarasota N	21FLA	55	53	9/21/1976	1/8/1990	161	0.3
TKN	Sarasota N	21FLMANA	932	113	1/1/1989	12/19/2002	168	0.7
TKN	Sarasota N	21FLMML	934	48	12/1/1981	1/22/2003	254	0.2
TKN	Sarasota N	21FLSARA	11	11	9/7/1978	7/23/1992	167	0.1
TKN	Sarasota M	21FLA	347	56	4/18/1972	4/24/1989	205	0.3
TKN	Sarasota M	21FLMANA	43	29	11/20/1995	12/19/2002	86	0.3
TKN	Sarasota M	21FLMML	1581	84	12/1/1981	1/22/2003	254	0.3
TKN	Sarasota M	21FLSARA	166	25	8/4/1987	7/27/1992	60	0.4
TKN	Sarasota M	CCI	435	37	1/23/1995	1/9/1998	37	1.0
TKN	Sarasota S	21FLA	296	39	7/8/1982	4/3/1989	82	0.5
TKN	Sarasota S	21FLMML	1023	76	8/8/1990	1/22/2003	150	0.5
TKN	Sarasota S	21FLSARA	144	21	3/23/1988	7/20/1992	53	0.4
TKN	Sarasota S	CCI	353	37	1/25/1995	1/12/1998	37	1.0
TKN	Lemon B.	21FLA	223	41	8/5/1982	7/16/1998	192	0.2
TKN	Lemon B.	21FLMML	267	55	2/26/1998	1/21/2003	60	0.9
TKN	Lemon B.	21FLSARA	114	13	1/30/1989	9/14/1992	45	0.3
TKN	Lemon B.	CCI	134	31	1/26/1995	1/12/1998	37	0.8
TKN	Gasparilla	21FLA	41	31	4/21/1981	4/28/1998	205	0.2
TKN	Gasparilla	21FLMML	2	1	12/8/1998	12/8/1998	1	1.0
TKN	Gasparilla	21FLSWFD	9	9	1/13/1992	8/2/1994	32	0.3
TKN	Upper CH	21FLA	1	1	6/11/1985	6/11/1985	1	1.0
TKN	Lower CH	21FLA	26	26	12/7/1982	4/27/1994	137	0.2
TKN	Lower CH	21FLEECO	58	29	7/10/1996	12/19/2001	66	0.4
TKN	Lower CH	21FLMML	6	2	11/18/1997	12/8/1998	14	0.1
TKN	Lower CH	21FLSWFD	236	79	1/29/1993	12/13/2000	96	0.8
TKN	Lower CH	USGS	43	18	12/15/1982	9/23/1985	34	0.5
TKN	Matlacha	21FLEECO	58	29	7/10/1996	12/19/2001	66	0.4
TKN	Pine Isl	21FLA	6	6	1/19/1983	1/9/1990	85	0.1
TKN	Pine Isl	21FLEECO	145	29	7/10/1996	12/19/2001	66	0.4
TKN	Pine Isl	21FLMML	9	2	11/18/1997	12/8/1998	14	0.1
TKN	Pine Isl	21FLSFWM	16	8	5/15/1996	3/11/1997	11	0.7
TKN	Pine Isl	USGS	84	37	3/28/1983	9/17/1991	103	0.4
TKN	San Carlos	21FLEECO	69	29	7/10/1996	12/19/2001	66	0.4
TKN	San Carlos	21FLMML	5	1	11/18/1997	11/18/1997	1	1.0
TKN	San Carlos	21FLSFWM	34	8	5/8/1996	3/11/1997	11	0.7
TKN	San Carlos	USGS	48	31	3/28/1983	9/17/1991	103	0.3
TKN	Estero B.	21FLA	36	34	2/19/1974	1/8/1991	204	0.2
TKN	Estero B.	21FLEECO	685	48	2/27/1991	12/12/2001	131	0.4

Parameter	Region	Agency	Total Data	Total Months	Start Date	End Date	Elapsed Months	Fraction of Months Sampled
TN	Gulf	21FLMML	1219	106	6/30/1975	10/29/2002	329	0.3
TN	Gulf	USF	235	12	10/6/1999	12/14/2001	27	0.4
TN	10mi	21FLA	68	66	7/26/1972	8/4/1997	302	0.2
TN	10mi	21FLHILL	219	212	9/4/1974	12/17/2002	340	0.6
TN	10mi	21FLMML	651	129	6/30/1975	10/29/2002	329	0.4
TN	10mi	21FLPDEM	14	6	1/29/1997	8/13/1997	8	0.8
TN	10mi	21FLSARA	11	11	6/26/1989	4/27/1992	35	0.3
TN	10mi	21FLSWFD	108	53	1/29/1993	12/13/2000	96	0.6
TN	10mi	USF	159	22	10/5/1999	6/4/2002	33	0.7
TN	10mi	USGS	29	17	6/6/1971	9/17/1991	244	0.1
TN	Clearwtr.	21FLPDEM	1487	116	2/12/1992	11/28/2001	118	1.0
TN	Clearwtr.	21FLSWFD	8	8	1/3/1996	9/22/1997	21	0.4
TN	Boca Ciega	21FLA	114	54	12/3/1974	8/5/1997	273	0.2
TN	Boca Ciega	21FLPDEM	1832	116	2/5/1992	11/28/2001	118	1.0
TN	Boca Ciega	21FLSWFD	4	4	3/25/1992	12/28/1992	10	0.4
TN	Boca Ciega	USGS	7	5	6/6/1971	9/11/1974	40	0.1
TN	Hill. B.	21FLHILL	836	233	7/31/1974	12/11/2002	342	0.7
TN	Hill. B.	USGS	269	26	6/1/1971	5/19/1993	264	0.1
TN	OTB	21FLA	171	46	7/5/1972	11/7/1979	89	0.5
TN	OTB	21FLHILL	1213	225	8/21/1974	12/3/2002	341	0.7
TN	OTB	21FLPDEM	19	19	1/6/1999	10/10/2001	34	0.6
TN	OTB	21FLSWFD	4	4	4/8/1992	12/30/1992	9	0.4
TN	OTB	USGS	33	16	6/2/1971	9/16/1991	244	0.1
TN	MTB	21FLA	550	95	12/20/1970	5/20/1987	198	0.5
TN	MTB	21FLHILL	2925	302	7/31/1974	12/17/2002	342	0.9
TN	MTB	21FLMANA	25	25	11/27/1995	12/18/2002	86	0.3
TN	MTB	21FLPDEM	332	112	3/18/1992	11/19/2001	117	1.0
TN	MTB	USGS	70	20	6/1/1971	9/16/1991	244	0.1
TN	LTB	21FLA	405	64	7/26/1972	3/23/1983	129	0.5
TN	LTB	21FLHILL	2092	251	8/7/1974	12/17/2002	341	0.7
TN	LTB	21FLMANA	520	69	11/20/1995	12/18/2002	86	0.8
TN	LTB	21FLMML	135	36	5/27/1987	1/15/2001	165	0.2
TN	LTB	21FLPDEM	23	20	1/27/1999	11/27/2000	23	0.9
TN	LTB	21FLSWFD	4	4	4/8/1992	12/30/1992	9	0.4
TN	LTB	USGS	64	18	6/1/1971	9/17/1991	244	0.1
TN	Terra Ceia	21FLMANA	108	49	12/28/1995	12/18/2002	85	0.6
TN	Manatee R.	21FLMANA	26	26	12/28/1995	12/18/2002	85	0.3
TN	Sarasota N	21FLA	54	52	9/21/1976	1/8/1990	161	0.3
TN	Sarasota N	21FLMANA	434	66	11/20/1995	12/19/2002	86	0.8
TN	Sarasota N	21FLMML	1029	60	12/1/1981	1/22/2003	254	0.2
TN	Sarasota N	21FLSARA	10	10	8/28/1986	7/23/1992	72	0.1
TN	Sarasota M	21FLA	347	56	11/15/1977	4/24/1989	138	0.4
TN	Sarasota M	21FLMANA	26	26	12/28/1995	12/19/2002	85	0.3
TN	Sarasota M	21FLMML	1631	89	12/1/1981	1/22/2003	254	0.4
TN	Sarasota M	21FLSARA	166	25	8/4/1987	7/27/1992	60	0.4
TN	Sarasota M	CCI	435	37	1/23/1995	1/9/1998	37	1.0
TN	Sarasota S	21FLA	296	39	7/8/1982	4/3/1989	82	0.5
TN	Sarasota S	21FLMML	1023	76	8/8/1990	1/22/2003	150	0.5
TN	Sarasota S	21FLSARA	144	21	3/23/1988	7/20/1992	53	0.4
TN	Sarasota S	CCI	353	37	1/25/1995	1/12/1998	37	1.0
TN	Lemon B.	21FLA	219	40	8/5/1982	7/16/1998	192	0.2
TN	Lemon B.	21FLCHAR	74	22	7/6/1998	7/5/2000	25	0.9
TN	Lemon B.	21FLMML	267	55	2/26/1998	1/21/2003	60	0.9
TN	Lemon B.	21FLSARA	114	13	1/30/1989	9/14/1992	45	0.3
TN	Lemon B.	CCI	134	31	1/26/1995	1/12/1998	37	0.8
TN	Gasparilla	21FLA	38	29	4/21/1981	4/28/1998	205	0.1
TN	Gasparilla	21FLCHAR	80	22	7/6/1998	7/5/2000	25	0.9
TN	Gasparilla	21FLSWFD	11	11	1/13/1992	1/31/1995	37	0.3
TN	Upper CH	21FLA	1	1	6/11/1985	6/11/1985	1	1.0
TN	Lower CH	21FLA	24	24	12/7/1982	4/27/1994	137	0.2
TN	Lower CH	21FLCHAR	64	23	7/6/1998	7/5/2000	25	0.9
TN	Lower CH	21FLEECO	58	29	7/10/1996	12/19/2001	66	0.4
TN	Lower CH	21FLMML	2	1	11/18/1997	11/18/1997	1	1.0
TN	Lower CH	21FLSWFD	236	79	1/29/1993	12/13/2000	96	0.8
TN	Lower CH	USGS	29	14	3/9/1983	9/3/1985	31	0.5
TN	Matlacha	21FLEECO	58	29	7/10/1996	12/19/2001	66	0.4
TN	Pine Isl	21FLA	6	6	1/19/1983	1/9/1990	85	0.1
TN	Pine Isl	21FLCHAR	61	21	7/6/1998	6/5/2000	24	0.9
TN	Pine Isl	21FLEECO	145	29	7/10/1996	12/19/2001	66	0.4
TN	Pine Isl	21FLMML	4	1	11/18/1997	11/18/1997	1	1.0
TN	Pine Isl	21FLSFWM	12	6	5/15/1996	1/28/1997	9	0.7
TN	Pine Isl	USGS	54	29	3/28/1983	9/17/1991	103	0.3
TN	San Carlos	21FLCHAR	55	22	8/3/1998	7/5/2000	24	0.9
TN	San Carlos	21FLEECO	69	29	7/10/1996	12/19/2001	66	0.4
TN	San Carlos	21FLMML	5	1	11/18/1997	11/18/1997	1	1.0
TN	San Carlos	21FLSFWM	27	6	5/8/1996	1/28/1997	9	0.7
TN	San Carlos	USGS	25	21	3/28/1983	9/17/1991	103	0.2
TN	Estero B.	21FLA	24	22	2/19/1974	1/8/1991	204	0.1
TN	Estero B.	21FLCHAR	87	22	7/6/1998	7/5/2000	25	0.9
TN	Estero B.	21FLEECO	685	48	2/27/1991	12/12/2001	131	0.4

Parameter	Region	Agency	Total Data	Total Months	Start Date	End Date	Elapsed Months	Fraction of Months Sampled
PO4P	Gulf	21FLMML	652	52	6/30/1975	9/10/1999	292	0.2
PO4P	Gulf	USF	947	36	6/8/1998	8/8/2002	51	0.7
PO4P	Gulf	USFWS	48	3	1/11/1960	3/23/1960	3	1.0
PO4P	10mi	21FLA	6	6	2/23/1972	4/7/1975	39	0.2
PO4P	10mi	21FLMML	354	74	6/30/1975	9/10/1999	292	0.3
PO4P	10mi	USF	348	47	6/8/1998	12/3/2002	55	0.9
PO4P	10mi	USFWS	82	4	1/11/1960	4/19/1960	4	1.0
PO4P	10mi	USGS	38	20	3/19/1973	9/17/1991	223	0.1
PO4P	Clearwtr.	21FLPDEM	518	34	1/13/1999	11/28/2001	35	1.0
PO4P	Clearwtr.	21FLSWFD	6	6	12/16/1996	9/22/1997	10	0.6
PO4P	Clearwtr.	USGS	7	1	4/19/1974	4/19/1974	1	1.0
PO4P	Boca Ciega	21FLA	60	7	10/23/1974	4/12/1977	31	0.2
PO4P	Boca Ciega	21FLPDEM	736	34	1/7/1999	11/28/2001	35	1.0
PO4P	Boca Ciega	USGS	39	18	8/1/1972	9/11/1974	26	0.7
PO4P	Hill. B.	USGS	327	29	10/4/1989	5/19/1993	44	0.7
PO4P	OTB	21FLA	16	5	2/1/1972	7/5/1972	6	0.8
PO4P	OTB	21FLPDEM	19	19	1/6/1999	10/10/2001	34	0.6
PO4P	OTB	USGS	57	35	8/2/1972	9/16/1991	230	0.2
PO4P	MTB	21FLA	69	7	12/20/1970	6/26/1972	19	0.4
PO4P	MTB	21FLPDEM	102	34	1/6/1999	11/19/2001	35	1.0
PO4P	MTB	USFWS	18	3	1/13/1960	3/29/1960	3	1.0
PO4P	MTB	USGS	288	37	9/1/1972	9/16/1991	229	0.2
PO4P	LTB	21FLA	435	235	1/25/1967	12/2/1987	252	0.9
PO4P	LTB	21FLMANA	1	1	12/15/1992	12/15/1992	1	1.0
PO4P	LTB	21FLMML	94	16	8/8/1990	5/10/1994	46	0.4
PO4P	LTB	21FLPDEM	21	18	1/27/1999	11/27/2000	23	0.8
PO4P	LTB	USFWS	38	4	1/25/1960	7/12/1960	7	0.6
PO4P	LTB	USGS	258	35	8/1/1972	9/17/1991	230	0.2
PO4P	Terra Ceia	21FLA	226	225	1/25/1967	12/2/1987	252	0.9
PO4P	Manatee R.	21FLA	320	232	1/25/1967	12/2/1987	252	0.9
PO4P	Sarasota N	21FLA	424	230	12/12/1966	12/2/1987	253	0.9
PO4P	Sarasota N	21FLMANA	8	2	2/1/1990	12/15/1992	35	0.1
PO4P	Sarasota N	21FLMML	475	23	12/1/1981	5/10/1994	150	0.2
PO4P	Sarasota M	21FLA	13	7	4/18/1972	3/27/1978	72	0.1
PO4P	Sarasota M	21FLMML	564	23	12/1/1981	5/10/1994	150	0.2
PO4P	Sarasota M	SHS	409	76	1/15/1975	12/15/1983	108	0.7
PO4P	Sarasota S	21FLA	13	2	3/20/1975	4/10/1975	2	1.0
PO4P	Sarasota S	21FLMML	255	16	8/8/1990	5/10/1994	46	0.4
PO4P	Sarasota S	SHS	9	9	10/15/1980	9/15/1981	12	0.8
PO4P	Lemon B.	21FLA	28	10	10/3/1972	7/16/1998	310	0.0
PO4P	Gasparilla	21FLA	18	9	10/3/1972	4/28/1998	307	0.0
PO4P	Gasparilla	21FLSWFD	7	7	1/13/1992	1/31/1995	37	0.2
PO4P	Upper CH	21FLA	2	1	6/7/1973	6/7/1973	1	1.0
PO4P	Lower CH	21FLEECO	58	29	7/10/1996	12/19/2001	66	0.4
PO4P	Lower CH	21FLMML	2	1	11/18/1997	11/18/1997	1	1.0
PO4P	Lower CH	USGS	27	14	3/9/1983	9/23/1985	31	0.5
PO4P	Matlacha	21FLA	2	2	10/31/1973	11/6/1973	2	1.0
PO4P	Matlacha	21FLEECO	58	29	7/10/1996	12/19/2001	66	0.4
PO4P	Pine Isl	21FLA	11	5	9/18/1973	1/19/1976	29	0.2
PO4P	Pine Isl	21FLEECO	145	29	7/10/1996	12/19/2001	66	0.4
PO4P	Pine Isl	21FLMML	4	1	11/18/1997	11/18/1997	1	1.0
PO4P	Pine Isl	USGS	65	33	6/14/1983	9/17/1991	100	0.3
PO4P	San Carlos	21FLA	2	2	10/31/1973	11/6/1973	2	1.0
PO4P	San Carlos	21FLEECO	69	29	7/10/1996	12/19/2001	66	0.4
PO4P	San Carlos	21FLMML	5	1	11/18/1997	11/18/1997	1	1.0
PO4P	San Carlos	USGS	45	30	6/14/1983	9/17/1991	100	0.3
PO4P	Estero B.	21FLA	38	38	10/1/1973	8/22/1989	191	0.2
PO4P	Estero B.	21FLEECO	685	48	2/27/1991	12/12/2001	131	0.4

Parameter	Region	Agency	Total Data	Total Months	Start Date	End Date	Elapsed Months	Fraction of Months Sampled
DPO4P	Gulf	21FLMML	843	62	7/1/1996	10/29/2002	76	0.8
DPO4P	Gulf	FMRI	3	1	10/21/1966	10/21/1966	1	1.0
DPO4P	10mi	21FLA	23	23	7/26/1972	3/27/1989	201	0.1
DPO4P	10mi	21FLHILL	97	95	1/16/1974	12/17/2002	348	0.3
DPO4P	10mi	21FLMML	395	64	5/15/1996	10/29/2002	78	0.8
DPO4P	10mi	21FLPDEM	14	6	1/29/1997	8/13/1997	8	0.8
DPO4P	10mi	21FLSARA	10	10	6/26/1989	4/27/1992	35	0.3
DPO4P	10mi	21FLSWFD	128	63	1/29/1993	12/13/2000	96	0.7
DPO4P	10mi	FMRI	26	3	8/24/1966	10/21/1966	3	1.0
DPO4P	Clearwtr.	21FLPDEM	1088	92	4/24/1991	12/2/1998	93	1.0
DPO4P	Boca Ciega	21FLPDEM	1217	93	4/17/1991	12/2/1998	93	1.0
DPO4P	Hill. B.	21FLHILL	703	156	1/9/1974	12/11/2002	348	0.5
DPO4P	OTB	21FLA	60	18	7/5/1972	2/28/1979	80	0.2
DPO4P	OTB	21FLHILL	780	144	1/2/1974	12/3/2002	348	0.4
DPO4P	MTB	21FLA	365	94	12/20/1970	5/20/1987	198	0.5
DPO4P	MTB	21FLHILL	1628	155	1/2/1974	12/17/2002	348	0.5
DPO4P	MTB	21FLPDEM	259	89	5/1/1991	12/9/1998	92	1.0
DPO4P	LTB	21FLA	162	27	7/26/1972	3/7/1984	141	0.2
DPO4P	LTB	21FLHILL	1024	141	1/16/1974	12/17/2002	348	0.4
DPO4P	LTB	FMRI	1	1	9/14/1966	9/14/1966	1	1.0
DPO4P	Terra Ceia	21FLA	14	9	5/25/1983	3/7/1984	11	0.8
DPO4P	Manatee R.	21FLA	32	9	5/25/1983	3/7/1984	11	0.8
DPO4P	Sarasota N	21FLA	21	21	10/16/1980	4/17/1989	103	0.2
DPO4P	Sarasota N	21FLMML	32	17	5/15/1996	1/22/2003	81	0.2
DPO4P	Sarasota N	21FLSARA	9	9	6/19/1989	7/23/1992	38	0.2
DPO4P	Sarasota M	21FLA	366	55	4/28/1980	4/24/1989	109	0.5
DPO4P	Sarasota M	21FLMML	1051	66	5/15/1996	1/22/2003	81	0.8
DPO4P	Sarasota M	21FLSARA	164	25	8/4/1987	7/27/1992	60	0.4
DPO4P	Sarasota M	CCI	435	37	1/23/1995	1/9/1998	37	1.0
DPO4P	Sarasota S	21FLA	308	42	12/3/1980	4/3/1989	101	0.4
DPO4P	Sarasota S	21FLMML	769	60	2/25/1998	1/22/2003	60	1.0
DPO4P	Sarasota S	21FLSARA	122	20	3/23/1988	7/20/1992	53	0.4
DPO4P	Sarasota S	CCI	353	37	1/25/1995	1/12/1998	37	1.0
DPO4P	Lemon B.	21FLA	153	17	8/5/1982	3/13/1989	80	0.2
DPO4P	Lemon B.	21FLMML	267	55	2/26/1998	1/21/2003	60	0.9
DPO4P	Lemon B.	21FLSARA	110	13	1/30/1989	9/14/1992	45	0.3
DPO4P	Lemon B.	CCI	134	31	1/26/1995	1/12/1998	37	0.8
DPO4P	Gasparilla	21FLMML	2	1	12/8/1998	12/8/1998	1	1.0
DPO4P	Gasparilla	FMRI	1	1	9/23/1966	9/23/1966	1	1.0
DPO4P	Lower CH	21FLMML	6	2	11/18/1997	12/8/1998	14	0.1
DPO4P	Lower CH	21FLSWFD	294	92	1/29/1993	12/13/2000	96	1.0
DPO4P	Lower CH	USGS	1	1	12/15/1982	12/15/1982	1	1.0
DPO4P	Matlacha	21FLA	1	1	10/31/1973	10/31/1973	1	1.0
DPO4P	Pine Isl	21FLA	8	2	10/31/1973	11/6/1973	2	1.0
DPO4P	Pine Isl	21FLMML	9	2	11/18/1997	12/8/1998	14	0.1
DPO4P	Pine Isl	21FLSFWM	16	8	5/15/1996	3/11/1997	11	0.7
DPO4P	San Carlos	21FLA	2	2	10/31/1973	11/6/1973	2	1.0
DPO4P	San Carlos	21FLMML	5	1	11/18/1997	11/18/1997	1	1.0
DPO4P	San Carlos	21FLSFWM	34	8	5/8/1996	3/11/1997	11	0.7

Mote Marine Laboratory

Parameter	Region	Agency	Total Data	Total Months	Start Date	End Date	Elapsed Months	Fraction of Months Sampled
OP	Gulf	21FLMML	628	51	6/30/1975	9/10/1999	292	0.2
OP	Gulf	USF	577	34	6/8/1998	5/4/2002	48	0.7
OP	Gulf	USFWS	48	3	1/11/1960	3/23/1960	3	1.0
OP	10mi	21FLMML	338	73	6/30/1975	9/10/1999	292	0.3
OP	10mi	USF	324	47	6/8/1998	12/3/2002	55	0.9
OP	10mi	USFWS	81	3	1/11/1960	3/24/1960	3	1.0
OP	10mi	USGS	33	19	6/14/1983	9/17/1991	100	0.2
OP	Clearwtr.	21FLPDEM	518	34	1/13/1999	11/28/2001	35	1.0
OP	Clearwtr.	21FLSWFD	6	6	12/16/1996	9/22/1997	10	0.6
OP	Clearwtr.	USGS	7	1	4/19/1974	4/19/1974	1	1.0
OP	Boca Ciega	21FLA	19	3	8/19/1975	4/12/1977	21	0.1
OP	Boca Ciega	21FLPDEM	736	34	1/7/1999	11/28/2001	35	1.0
OP	Boca Ciega	USGS	30	15	8/1/1972	9/11/1974	26	0.6
OP	Hill. B.	USGS	326	29	10/4/1989	5/19/1993	44	0.7
OP	OTB	21FLPDEM	19	19	1/6/1999	10/10/2001	34	0.6
OP	OTB	USGS	49	32	8/2/1972	9/16/1991	230	0.1
OP	MTB	21FLPDEM	102	34	1/6/1999	11/19/2001	35	1.0
OP	MTB	USFWS	18	3	1/13/1960	3/29/1960	3	1.0
OP	MTB	USGS	179	33	9/1/1972	9/16/1991	229	0.1
OP	LTB	21FLA	33	32	6/27/1972	6/5/1978	73	0.4
OP	LTB	21FLMML	92	16	8/8/1990	5/10/1994	46	0.4
OP	LTB	21FLPDEM	21	18	1/27/1999	11/27/2000	23	0.8
OP	LTB	USFWS	34	3	1/25/1960	3/28/1960	3	1.0
OP	LTB	USGS	207	33	8/1/1972	9/17/1991	230	0.1
OP	Sarasota N	21FLMML	456	23	12/1/1981	5/10/1994	150	0.2
OP	Sarasota M	21FLA	9	5	4/18/1972	3/27/1978	72	0.1
OP	Sarasota M	21FLMML	537	23	12/1/1981	5/10/1994	150	0.2
OP	Sarasota S	21FLA	3	1	3/20/1975	3/20/1975	1	1.0
OP	Sarasota S	21FLMML	237	16	8/8/1990	5/10/1994	46	0.4
OP	Lemon B.	21FLA	10	4	3/8/1976	7/16/1998	269	0.0
OP	Gasparilla	21FLA	7	5	3/8/1976	4/28/1998	266	0.0
OP	Gasparilla	21FLSWFD	7	7	1/13/1992	1/31/1995	37	0.2
OP	Lower CH	21FLEECO	58	29	7/10/1996	12/19/2001	66	0.4
OP	Lower CH	21FLMML	2	1	11/18/1997	11/18/1997	1	1.0
OP	Lower CH	USGS	27	14	3/9/1983	9/23/1985	31	0.5
OP	Matlacha	21FLA	1	1	11/6/1973	11/6/1973	1	1.0
OP	Matlacha	21FLEECO	58	29	7/10/1996	12/19/2001	66	0.4
OP	Pine Isl	21FLA	5	3	10/31/1973	11/12/1974	14	0.2
OP	Pine Isl	21FLEECO	145	29	7/10/1996	12/19/2001	66	0.4
OP	Pine Isl	21FLMML	4	1	11/18/1997	11/18/1997	1	1.0
OP	Pine Isl	USGS	64	32	6/14/1983	9/17/1991	100	0.3
OP	San Carlos	21FLA	2	2	10/31/1973	11/6/1973	2	1.0
OP	San Carlos	21FLEECO	69	29	7/10/1996	12/19/2001	66	0.4
OP	San Carlos	21FLMML	5	1	11/18/1997	11/18/1997	1	1.0
OP	San Carlos	USGS	45	30	6/14/1983	9/17/1991	100	0.3
OP	Estero B.	21FLA	28	28	10/1/1973	8/22/1989	191	0.2
OP	Estero B.	21FLEECO	685	48	2/27/1991	12/12/2001	131	0.4

Parameter	Region	Agency	Total Data	Total Months	Start Date	End Date	Elapsed Months	Fraction of Months Sampled
TP	Gulf	21FLMML	1471	113	6/30/1975	10/29/2002	329	0.3
TP	Gulf	FMRI	3	1	10/21/1966	10/21/1966	1	1.0
TP	Gulf	USF	722	36	6/8/1998	6/29/2002	49	0.7
TP	Gulf	USFWS	322	18	1/11/1960	7/10/1961	19	1.0
TP	10mi	21FLA	65	63	3/23/1972	8/4/1997	306	0.2
TP	10mi	21FLHILL	236	232	2/12/1974	12/17/2002	347	0.7
TP	10mi	21FLMML	724	136	6/30/1975	10/29/2002	329	0.4
TP	10mi	21FLPDEM	14	6	1/29/1997	8/13/1997	8	0.8
TP	10mi	21FLSARA	11	11	6/26/1989	4/27/1992	35	0.3
TP	10mi	21FLSWFD	128	63	1/29/1993	12/13/2000	96	0.7
TP	10mi	FMRI	25	3	8/24/1966	10/21/1966	3	1.0
TP	10mi	USF	409	51	6/8/1998	12/3/2002	55	0.9
TP	10mi	USFWS	483	18	1/11/1960	7/12/1961	19	1.0
TP	10mi	USGS	37	21	6/6/1971	9/17/1991	244	0.1
TP	Clearwtr.	21FLPDEM	1542	117	2/12/1992	11/28/2001	118	1.0
TP	Clearwtr.	21FLSWFD	10	10	9/28/1995	9/22/1997	25	0.4
TP	Clearwtr.	USGS	7	1	4/19/1974	4/19/1974	1	1.0
TP	Boca Ciega	21FLA	89	56	8/19/1975	8/5/1997	265	0.2
TP	Boca Ciega	21FLPDEM	1878	117	2/5/1992	11/28/2001	118	1.0
TP	Boca Ciega	21FLSWFD	4	4	3/25/1992	12/28/1992	10	0.4
TP	Boca Ciega	USGS	36	17	6/6/1971	9/11/1974	40	0.4
TP	Hill. B.	21FLHILL	923	291	2/7/1974	12/11/2002	347	0.8
TP	Hill. B.	USGS	334	30	6/1/1971	5/19/1993	264	0.1
TP	OTB	21FLA	155	38	12/10/1975	11/7/1979	48	0.8
TP	OTB	21FLHILL	1499	283	1/30/1974	12/3/2002	348	0.8
TP	OTB	21FLPDEM	19	19	1/6/1999	10/10/2001	34	0.6
TP	OTB	21FLSWFD	4	4	4/8/1992	12/30/1992	9	0.4
TP	OTB	USGS	69	34	6/2/1971	9/16/1991	244	0.1
TP	MTB	21FLA	519	86	1/18/1972	5/20/1987	185	0.5
TP	MTB	21FLHILL	3541	309	1/16/1974	12/17/2002	348	0.9
TP	MTB	21FLMANA	39	28	11/27/1995	12/18/2002	86	0.3
TP	MTB	21FLPDEM	349	115	2/26/1992	11/19/2001	118	1.0
TP	MTB	USFWS	107	18	1/13/1960	7/13/1961	19	1.0
TP	MTB	USGS	213	36	6/1/1971	9/16/1991	244	0.2
TP	LTB	21FLA	415	79	2/2/1971	3/23/1983	146	0.5
TP	LTB	21FLHILL	2439	296	2/12/1974	12/17/2002	347	0.9
TP	LTB	21FLMANA	937	115	1/1/1989	12/18/2002	168	0.7
TP	LTB	21FLMML	133	36	5/27/1987	1/15/2001	165	0.2
TP	LTB	21FLPDEM	23	20	1/27/1999	11/27/2000	23	0.9
TP	LTB	21FLSWFD	4	4	4/8/1992	12/30/1992	9	0.4
TP	LTB	FMRI	1	1	9/14/1966	9/14/1966	1	1.0
TP	LTB	USFWS	211	18	1/25/1960	7/12/1961	19	1.0
TP	LTB	USGS	259	36	6/1/1971	9/17/1991	244	0.2
TP	Terra Ceia	21FLA	1	1	2/2/1971	2/2/1971	1	1.0
TP	Terra Ceia	21FLMANA	280	92	1/1/1989	12/18/2002	168	0.6
TP	Manatee R.	21FLA	1	1	2/2/1971	2/2/1971	1	1.0
TP	Manatee R.	21FLMANA	82	70	1/1/1989	12/18/2002	168	0.4
TP	Sarasota N	21FLA	60	58	2/2/1971	1/8/1990	228	0.3
TP	Sarasota N	21FLMANA	930	114	1/1/1989	12/19/2002	168	0.7
TP	Sarasota N	21FLMML	1012	60	12/1/1981	1/22/2003	254	0.2
TP	Sarasota N	21FLSARA	11	11	9/7/1978	7/23/1992	167	0.1
TP	Sarasota M	21FLA	348	60	3/23/1972	4/24/1989	206	0.3
TP	Sarasota M	21FLMANA	43	30	12/28/1995	12/19/2002	85	0.4
TP	Sarasota M	21FLMML	1604	89	12/1/1981	1/22/2003	254	0.4
TP	Sarasota M	21FLSARA	166	25	8/4/1987	7/27/1992	60	0.4
TP	Sarasota M	CCI	435	37	1/23/1995	1/9/1998	37	1.0
TP	Sarasota S	21FLA	296	40	3/20/1975	4/3/1989	170	0.2
TP	Sarasota S	21FLMML	1005	76	8/8/1990	1/22/2003	150	0.5
TP	Sarasota S	21FLSARA	133	21	3/23/1988	7/20/1992	53	0.4
TP	Sarasota S	CCI	353	37	1/25/1995	1/12/1998	37	1.0

Parameter	Region	Agency	Total Data	Total Months	Start Date	End Date	Elapsed Months	Fraction of Months Sampled
TP	Lemon B.	21FLA	221	42	3/8/1976	7/16/1998	269	0.2
TP	Lemon B.	21FLCHAR	82	27	7/6/1998	12/4/2000	30	0.9
TP	Lemon B.	21FLMML	267	55	2/26/1998	1/21/2003	60	0.9
TP	Lemon B.	21FLSARA	104	12	1/30/1989	9/14/1992	45	0.3
TP	Lemon B.	CCI	134	31	1/26/1995	1/12/1998	37	0.8
TP	Gasparilla	21FLA	42	31	3/8/1976	4/28/1998	266	0.1
TP	Gasparilla	21FLCHAR	90	26	7/6/1998	12/4/2000	30	0.9
TP	Gasparilla	21FLMML	2	1	12/8/1998	12/8/1998	1	1.0
TP	Gasparilla	21FLSWFD	11	11	1/13/1992	1/31/1995	37	0.3
TP	Gasparilla	FMRI	1	1	9/23/1966	9/23/1966	1	1.0
TP	Upper CH	21FLA	1	1	6/11/1985	6/11/1985	1	1.0
TP	Lower CH	21FLA	27	27	12/7/1982	4/27/1994	137	0.2
TP	Lower CH	21FLCHAR	68	27	7/6/1998	12/4/2000	30	0.9
TP	Lower CH	21FLEECO	58	29	7/10/1996	12/19/2001	66	0.4
TP	Lower CH	21FLMML	6	2	11/18/1997	12/8/1998	14	0.1
TP	Lower CH	21FLSWFD	293	92	1/29/1993	12/13/2000	96	1.0
TP	Lower CH	USGS	43	18	12/15/1982	9/23/1985	34	0.5
TP	Matlacha	21FLA	1	1	11/6/1973	11/6/1973	1	1.0
TP	Matlacha	21FLEECO	58	29	7/10/1996	12/19/2001	66	0.4
TP	Pine Isl	21FLA	11	9	10/31/1973	1/9/1990	196	0.1
TP	Pine Isl	21FLCHAR	78	26	7/6/1998	12/4/2000	30	0.9
TP	Pine Isl	21FLEECO	145	29	7/10/1996	12/19/2001	66	0.4
TP	Pine Isl	21FLMML	9	2	11/18/1997	12/8/1998	14	0.1
TP	Pine Isl	21FLSFWM	15	8	5/15/1996	3/11/1997	11	0.7
TP	Pine Isl	USGS	83	37	3/28/1983	9/17/1991	103	0.4
TP	San Carlos	21FLA	2	2	10/31/1973	11/6/1973	2	1.0
TP	San Carlos	21FLCHAR	60	26	7/6/1998	12/4/2000	30	0.9
TP	San Carlos	21FLEECO	69	29	7/10/1996	12/19/2001	66	0.4
TP	San Carlos	21FLMML	5	1	11/18/1997	11/18/1997	1	1.0
TP	San Carlos	21FLSFWM	34	8	5/8/1996	3/11/1997	11	0.7
TP	San Carlos	USGS	48	31	3/28/1983	9/17/1991	103	0.3
TP	Estero B.	21FLA	68	66	10/1/1973	1/8/1991	208	0.3
TP	Estero B.	21FLCHAR	106	27	7/6/1998	12/4/2000	30	0.9
TP	Estero B.	21FLEECO	685	48	2/27/1991	12/12/2001	131	0.4

Parameter	Region	Agency	Total Data	Total Months	Start Date	End Date	Elapsed Months	Fraction of Months Sampled
SAL	Gulf	21FLMML	1502	114	6/30/1975	10/29/2002	329	0.4
SAL	Gulf	FMRI	291	43	10/21/1966	10/3/1997	373	0.1
SAL	Gulf	USF	538	16	2/8/1999	12/14/2001	35	0.5
SAL	Gulf	USFWS	322	18	1/11/1960	7/10/1961	19	1.0
SAL	10mi	21FLA	342	166	1/24/1972	6/18/1998	318	0.5
SAL	10mi	21FLHILL	296	289	1/16/1974	12/17/2002	348	0.8
SAL	10mi	21FLMML	752	136	6/30/1975	10/29/2002	329	0.4
SAL	10mi	21FLPDEM	14	6	1/29/1997	8/13/1997	8	0.8
SAL	10mi	21FLSARA	20	20	6/26/1989	9/28/1992	40	0.5
SAL	10mi	21FLSWFD	119	62	1/29/1993	12/13/2000	96	0.7
SAL	10mi	FMRI	144	41	8/21/1966	10/11/1979	159	0.3
SAL	10mi	USF	235	30	2/9/1999	9/5/2002	44	0.7
SAL	10mi	USFWS	486	18	1/11/1960	7/12/1961	19	1.0
SAL	10mi	USGS	44	22	6/6/1971	9/17/1991	244	0.1
SAL	Clearwtr.	21FLPDEM	1642	127	4/24/1991	11/28/2001	128	1.0
SAL	Clearwtr.	21FLSWFD	11	11	9/28/1995	9/22/1997	25	0.4
SAL	Clearwtr.	USGS	7	1	4/19/1974	4/19/1974	1	1.0
SAL	Boca Ciega	21FLA	2256	118	6/27/1973	6/25/1998	301	0.4
SAL	Boca Ciega	21FLPDEM	2121	127	4/17/1991	11/28/2001	128	1.0
SAL	Boca Ciega	21FLSWFD	4	4	3/25/1992	12/28/1992	10	0.4
SAL	Boca Ciega	USGS	50	20	6/6/1971	9/11/1974	40	0.5
SAL	Hill. B.	21FLHILL	931	298	1/9/1974	12/11/2002	348	0.9
SAL	Hill. B.	USGS	514	55	6/1/1971	5/19/1993	264	0.2
SAL	OTB	21FLA	238	59	1/3/1972	11/7/1979	95	0.6
SAL	OTB	21FLHILL	1542	290	1/2/1974	12/3/2002	348	0.8
SAL	OTB	21FLPDEM	19	19	1/6/1999	10/10/2001	34	0.6
SAL	OTB	21FLSWFD	4	4	4/8/1992	12/30/1992	9	0.4
SAL	OTB	USGS	280	45	6/1/1971	9/16/1991	244	0.2
SAL	MTB	21FLA	867	173	12/20/1970	5/12/1998	330	0.5
SAL	MTB	21FLHILL	3668	309	1/2/1974	12/17/2002	348	0.9
SAL	MTB	21FLMANA	41	29	11/27/1995	12/18/2002	86	0.3
SAL	MTB	21FLPDEM	381	123	5/1/1991	11/19/2001	127	1.0
SAL	MTB	USFWS	108	18	1/13/1960	7/13/1961	19	1.0
SAL	MTB	USGS	393	40	6/1/1971	9/16/1991	244	0.2
SAL	LTB	21FLA	3415	332	1/25/1967	6/25/1998	378	0.9
SAL	LTB	21FLHILL	2739	302	1/16/1974	12/17/2002	348	0.9
SAL	LTB	21FLMANA	1005	122	1/1/1989	12/18/2002	168	0.7
SAL	LTB	21FLMML	135	36	5/27/1987	1/15/2001	165	0.2
SAL	LTB	21FLPDEM	29	20	1/27/1999	11/27/2000	23	0.9
SAL	LTB	21FLSWFD	4	4	4/8/1992	12/30/1992	9	0.4
SAL	LTB	FMRI	1	1	9/14/1966	9/14/1966	1	1.0
SAL	LTB	USFWS	216	18	1/25/1960	7/12/1961	19	1.0
SAL	LTB	USGS	430	39	6/1/1971	9/17/1991	244	0.2
SAL	Terra Ceia	21FLA	1107	322	1/25/1967	6/25/1998	378	0.9
SAL	Terra Ceia	21FLMANA	306	100	1/1/1989	12/18/2002	168	0.6
SAL	Manatee R.	21FLA	571	324	1/25/1967	6/25/1998	378	0.9
SAL	Manatee R.	21FLMANA	89	77	1/1/1989	12/18/2002	168	0.5
SAL	Sarasota N	21FLA	1363	274	12/12/1966	6/29/1998	379	0.7
SAL	Sarasota N	21FLMANA	1004	121	1/1/1989	12/19/2002	168	0.7
SAL	Sarasota N	21FLMML	1021	58	12/1/1981	1/22/2003	254	0.2
SAL	Sarasota N	21FLSARA	23	23	10/3/1984	9/21/1992	96	0.2
SAL	Sarasota M	21FLA	1568	128	3/23/1972	6/29/1998	316	0.4
SAL	Sarasota M	21FLMANA	45	31	11/20/1995	12/19/2002	86	0.4
SAL	Sarasota M	21FLMML	1617	87	12/1/1981	1/22/2003	254	0.3
SAL	Sarasota M	21FLSARA	337	32	6/7/1989	9/28/1992	40	0.8
SAL	Sarasota M	CCI	435	37	1/23/1995	1/9/1998	37	1.0
SAL	Sarasota M	SHS	457	90	1/15/1975	12/15/1983	108	0.8
SAL	Sarasota S	21FLA	976	99	4/17/1973	5/4/1989	194	0.5
SAL	Sarasota S	21FLMML	1025	76	8/8/1990	1/22/2003	150	0.5
SAL	Sarasota S	21FLSARA	255	27	6/26/1989	9/28/1992	40	0.7
SAL	Sarasota S	CCI	353	37	1/25/1995	1/12/1998	37	1.0
SAL	Sarasota S	SHS	9	9	10/15/1980	9/15/1981	12	0.8

Mote Marine Laboratory

Parameter	Region	Agency	Total Data	Total Months	Start Date	End Date	Elapsed Months	Fraction of Months Sampled
SAL	Lemon B.	21FLA	2411	167	10/3/1972	7/16/1998	310	0.5
SAL	Lemon B.	21FLCHAR	159	30	7/6/1998	12/4/2000	30	1.0
SAL	Lemon B.	21FLMML	267	55	2/26/1998	1/21/2003	60	0.9
SAL	Lemon B.	21FLSARA	206	23	1/30/1989	9/14/1992	45	0.5
SAL	Lemon B.	CCI	134	31	1/26/1995	1/12/1998	37	0.8
SAL	Gasparilla	21FLA	2487	115	10/3/1972	6/23/1998	309	0.4
SAL	Gasparilla	21FLCHAR	126	36	1/5/1998	12/4/2000	36	1.0
SAL	Gasparilla	21FLMML	2	1	12/8/1998	12/8/1998	1	1.0
SAL	Gasparilla	21FLSWFD	4	4	4/9/1992	12/29/1992	9	0.4
SAL	Gasparilla	FMRI	1	1	9/23/1966	9/23/1966	1	1.0
SAL	Upper CH	21FLA	39	13	6/7/1973	6/2/1997	289	0.0
SAL	Upper CH	USGS	2	2	11/27/1984	1/15/1985	3	0.7
SAL	Lower CH	21FLA	938	119	12/7/1982	6/23/1998	187	0.6
SAL	Lower CH	21FLCHAR	84	34	2/2/1998	12/4/2000	35	1.0
SAL	Lower CH	21FLEECO	58	29	7/10/1996	12/19/2001	66	0.4
SAL	Lower CH	21FLMML	6	2	11/18/1997	12/8/1998	14	0.1
SAL	Lower CH	21FLSWFD	253	92	1/29/1993	12/13/2000	96	1.0
SAL	Lower CH	USGS	55	23	12/15/1982	9/23/1985	34	0.7
SAL	Matlacha	21FLA	2	2	10/31/1973	11/6/1973	2	1.0
SAL	Matlacha	21FLEECO	58	29	7/10/1996	12/19/2001	66	0.4
SAL	Pine Isl	21FLA	1432	110	9/18/1973	6/30/1998	298	0.4
SAL	Pine Isl	21FLCHAR	115	35	2/2/1998	12/4/2000	35	1.0
SAL	Pine Isl	21FLEECO	145	29	7/10/1996	12/19/2001	66	0.4
SAL	Pine Isl	21FLMML	9	2	11/18/1997	12/8/1998	14	0.1
SAL	Pine Isl	21FLSFWM	16	8	5/15/1996	3/11/1997	11	0.7
SAL	Pine Isl	USGS	93	40	3/28/1983	9/17/1991	103	0.4
SAL	San Carlos	21FLA	335	63	10/31/1973	6/30/1998	297	0.2
SAL	San Carlos	21FLCHAR	96	35	2/2/1998	12/4/2000	35	1.0
SAL	San Carlos	21FLEECO	69	29	7/10/1996	12/19/2001	66	0.4
SAL	San Carlos	21FLMML	5	1	11/18/1997	11/18/1997	1	1.0
SAL	San Carlos	21FLSFWM	35	8	5/8/1996	3/11/1997	11	0.7
SAL	San Carlos	USGS	48	31	3/28/1983	9/17/1991	103	0.3
SAL	Estero B.	21FLA	102	90	10/1/1973	1/8/1991	208	0.4
SAL	Estero B.	21FLCHAR	138	34	3/2/1998	12/4/2000	34	1.0
SAL	Estero B.	21FLEECO	685	48	2/27/1991	12/12/2001	131	0.4

Parameter	Region	Agency	Total Data	Total Months	Start Date	End Date	Elapsed Months	Fraction of Months Sampled
TEMP	Gulf	21FLMML	1408	108	6/30/1975	8/29/2002	327	0.3
TEMP	Gulf	FMRI	245	39	10/21/1966	10/3/1997	373	0.1
TEMP	Gulf	USF	538	16	2/8/1999	12/14/2001	35	0.5
TEMP	Gulf	USFWS	318	18	1/11/1960	7/10/1961	19	1.0
TEMP	10mi	21FLA	341	165	1/24/1972	6/18/1998	318	0.5
TEMP	10mi	21FLHILL	296	289	1/16/1974	12/17/2002	348	0.8
TEMP	10mi	21FLMML	674	128	6/30/1975	8/29/2002	327	0.4
TEMP	10mi	21FLPDEM	14	6	1/29/1997	8/13/1997	8	0.8
TEMP	10mi	21FLSARA	20	20	6/26/1989	9/28/1992	40	0.5
TEMP	10mi	21FLSWFD	119	62	1/29/1993	12/13/2000	96	0.7
TEMP	10mi	FMRI	146	38	8/21/1966	3/27/1979	152	0.3
TEMP	10mi	USF	235	30	2/9/1999	9/5/2002	44	0.7
TEMP	10mi	USFWS	486	18	1/11/1960	7/12/1961	19	1.0
TEMP	10mi	USGS	36	20	6/6/1971	9/17/1991	244	0.1
TEMP	Clearwtr.	21FLPDEM	1683	127	4/24/1991	11/28/2001	128	1.0
TEMP	Clearwtr.	21FLSWFD	10	10	9/28/1995	9/22/1997	25	0.4
TEMP	Boca Ciega	21FLA	2253	118	10/23/1974	6/25/1998	285	0.4
TEMP	Boca Ciega	21FLPDEM	2090	126	4/17/1991	11/28/2001	128	1.0
TEMP	Boca Ciega	21FLSWFD	4	4	3/25/1992	12/28/1992	10	0.4
TEMP	Boca Ciega	USGS	46	19	6/6/1971	9/11/1974	40	0.5
TEMP	Hill. B.	21FLHILL	929	297	1/9/1974	12/11/2002	348	0.9
TEMP	Hill. B.	USGS	92	42	6/1/1971	1/12/1993	260	0.2
TEMP	OTB	21FLA	235	59	1/3/1972	11/7/1979	95	0.6
TEMP	OTB	21FLHILL	1537	289	1/2/1974	12/3/2002	348	0.8
TEMP	OTB	21FLPDEM	19	19	1/6/1999	10/10/2001	34	0.6
TEMP	OTB	21FLSWFD	4	4	4/8/1992	12/30/1992	9	0.4
TEMP	OTB	USGS	94	38	6/1/1971	9/16/1991	244	0.2
TEMP	MTB	21FLA	863	173	12/20/1970	5/12/1998	330	0.5
TEMP	MTB	21FLHILL	3662	309	1/2/1974	12/17/2002	348	0.9
TEMP	MTB	21FLMANA	41	29	11/27/1995	12/18/2002	86	0.3
TEMP	MTB	21FLPDEM	381	123	5/1/1991	11/19/2001	127	1.0
TEMP	MTB	USFWS	108	18	1/13/1960	7/13/1961	19	1.0
TEMP	MTB	USGS	308	38	6/1/1971	9/16/1991	244	0.2
TEMP	LTB	21FLA	3394	325	1/25/1967	6/25/1998	378	0.9
TEMP	LTB	21FLHILL	2737	302	1/16/1974	12/17/2002	348	0.9
TEMP	LTB	21FLMANA	993	119	1/1/1989	12/18/2002	168	0.7
TEMP	LTB	21FLMML	136	36	5/27/1987	1/15/2001	165	0.2
TEMP	LTB	21FLPDEM	29	20	1/27/1999	11/27/2000	23	0.9
TEMP	LTB	21FLSWFD	4	4	4/8/1992	12/30/1992	9	0.4
TEMP	LTB	FMRI	1	1	9/14/1966	9/14/1966	1	1.0
TEMP	LTB	USFWS	216	18	1/25/1960	7/12/1961	19	1.0
TEMP	LTB	USGS	380	34	6/1/1971	9/17/1991	244	0.1
TEMP	Terra Ceia	21FLA	1100	315	1/25/1967	6/25/1998	378	0.8
TEMP	Terra Ceia	21FLMANA	297	97	1/1/1989	12/18/2002	168	0.6
TEMP	Manatee R.	21FLA	561	319	1/25/1967	6/25/1998	378	0.8
TEMP	Manatee R.	21FLMANA	86	74	1/1/1989	12/18/2002	168	0.4
TEMP	Sarasota N	21FLA	1344	267	1/27/1967	6/29/1998	378	0.7
TEMP	Sarasota N	21FLMANA	985	118	1/1/1989	12/19/2002	168	0.7
TEMP	Sarasota N	21FLMML	1022	55	5/18/1982	1/22/2003	249	0.2
TEMP	Sarasota N	21FLSARA	23	23	10/3/1984	9/21/1992	96	0.2
TEMP	Sarasota M	21FLA	1561	128	3/23/1972	6/29/1998	316	0.4
TEMP	Sarasota M	21FLMANA	45	31	11/20/1995	12/19/2002	86	0.4
TEMP	Sarasota M	21FLMML	1583	84	5/18/1982	1/22/2003	249	0.3
TEMP	Sarasota M	21FLSARA	337	32	6/7/1989	9/28/1992	40	0.8
TEMP	Sarasota M	CCI	435	37	1/23/1995	1/9/1998	37	1.0
TEMP	Sarasota M	SHS	434	86	1/15/1975	12/15/1983	108	0.8
TEMP	Sarasota S	21FLA	966	98	4/17/1973	5/4/1989	194	0.5
TEMP	Sarasota S	21FLMML	1014	76	8/8/1990	1/22/2003	150	0.5
TEMP	Sarasota S	21FLSARA	256	28	9/3/1981	9/28/1992	133	0.2
TEMP	Sarasota S	CCI	353	37	1/25/1995	1/12/1998	37	1.0
TEMP	Sarasota S	SHS	6	6	1/15/1981	9/15/1981	9	0.7

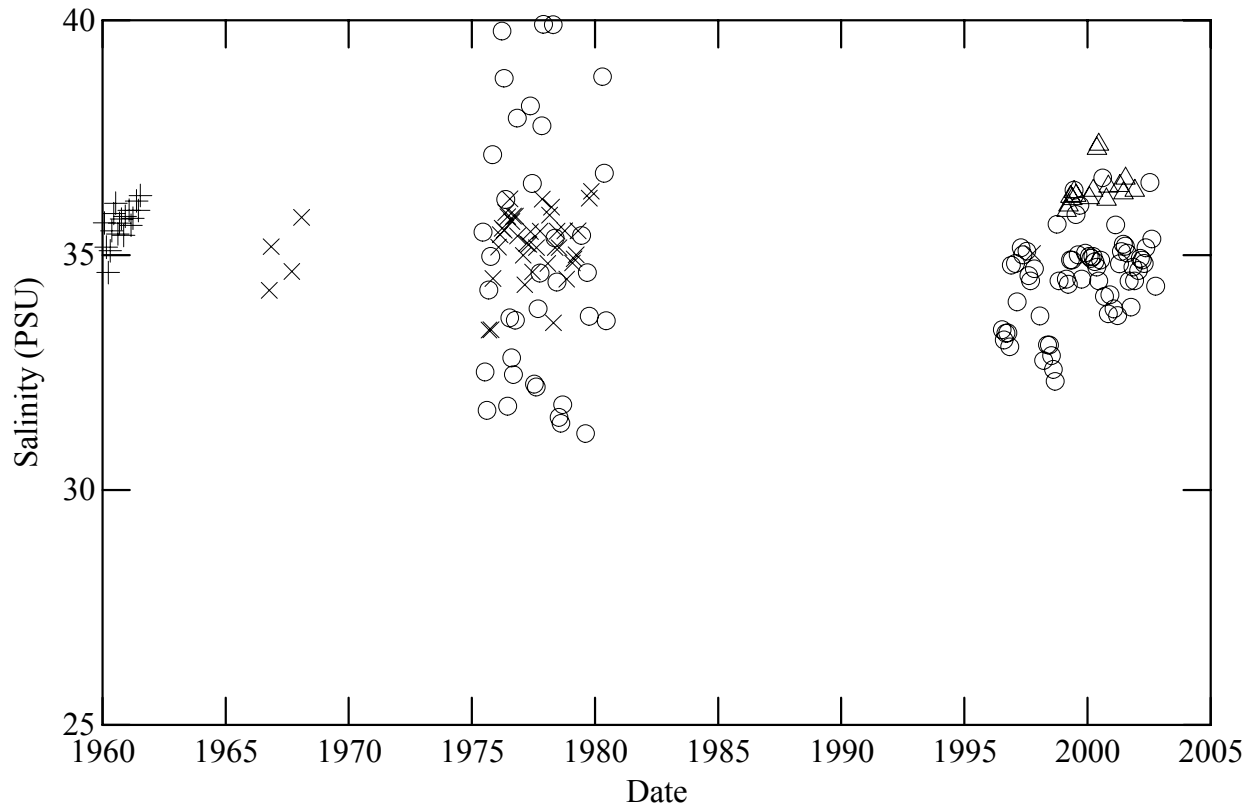
Mote Marine Laboratory

Parameter	Region	Agency	Total Data	Total Months	Start Date	End Date	Elapsed Months	Fraction of Months Sampled
TEMP	Lemon B.	21FLA	2411	167	10/3/1972	7/16/1998	310	0.5
TEMP	Lemon B.	21FLCHAR	159	30	7/6/1998	12/4/2000	30	1.0
TEMP	Lemon B.	21FLMML	265	55	2/26/1998	1/21/2003	60	0.9
TEMP	Lemon B.	21FLSARA	206	23	1/30/1989	9/14/1992	45	0.5
TEMP	Lemon B.	CCI	134	31	1/26/1995	1/12/1998	37	0.8
TEMP	Gasparilla	21FLA	2486	116	10/3/1972	6/23/1998	309	0.4
TEMP	Gasparilla	21FLCHAR	126	36	1/5/1998	12/4/2000	36	1.0
TEMP	Gasparilla	21FLMML	2	1	12/8/1998	12/8/1998	1	1.0
TEMP	Gasparilla	21FLSWFD	11	11	1/13/1992	1/31/1995	37	0.3
TEMP	Gasparilla	FMRI	1	1	9/23/1966	9/23/1966	1	1.0
TEMP	Upper CH	21FLA	39	13	6/7/1973	6/2/1997	289	0.0
TEMP	Upper CH	USGS	1	1	1/15/1985	1/15/1985	1	1.0
TEMP	Lower CH	21FLA	938	119	12/7/1982	6/23/1998	187	0.6
TEMP	Lower CH	21FLCHAR	83	34	2/2/1998	12/4/2000	35	1.0
TEMP	Lower CH	21FLEECO	58	29	7/10/1996	12/19/2001	66	0.4
TEMP	Lower CH	21FLMML	6	2	11/18/1997	12/8/1998	14	0.1
TEMP	Lower CH	21FLSWFD	254	92	1/29/1993	12/13/2000	96	1.0
TEMP	Lower CH	USGS	36	19	3/9/1983	9/23/1985	31	0.6
TEMP	Matlacha	21FLA	1	1	10/31/1973	10/31/1973	1	1.0
TEMP	Matlacha	21FLEECO	58	29	7/10/1996	12/19/2001	66	0.4
TEMP	Pine Isl	21FLA	1426	107	10/31/1973	6/30/1998	297	0.4
TEMP	Pine Isl	21FLCHAR	115	35	2/2/1998	12/4/2000	35	1.0
TEMP	Pine Isl	21FLEECO	141	29	7/10/1996	12/19/2001	66	0.4
TEMP	Pine Isl	21FLMML	8	2	11/18/1997	12/8/1998	14	0.1
TEMP	Pine Isl	21FLSFWM	16	8	5/15/1996	3/11/1997	11	0.7
TEMP	Pine Isl	USGS	67	32	3/28/1983	9/17/1991	103	0.3
TEMP	San Carlos	21FLA	335	63	10/31/1973	6/30/1998	297	0.2
TEMP	San Carlos	21FLCHAR	96	35	2/2/1998	12/4/2000	35	1.0
TEMP	San Carlos	21FLEECO	68	29	7/10/1996	12/19/2001	66	0.4
TEMP	San Carlos	21FLMML	5	1	11/18/1997	11/18/1997	1	1.0
TEMP	San Carlos	21FLSFWM	34	8	5/8/1996	3/11/1997	11	0.7
TEMP	San Carlos	USGS	39	26	3/28/1983	9/17/1991	103	0.3
TEMP	Estero B.	21FLA	103	91	10/1/1973	1/8/1991	208	0.4
TEMP	Estero B.	21FLCHAR	138	34	3/2/1998	12/4/2000	34	1.0
TEMP	Estero B.	21FLEECO	685	48	2/27/1991	12/12/2001	131	0.4

Appendix C

Parameters illustrated over time and by salinity for those parameters with at least one significant trend by region and agency. Data illustrated are monthly medians by region and agency for clarity.

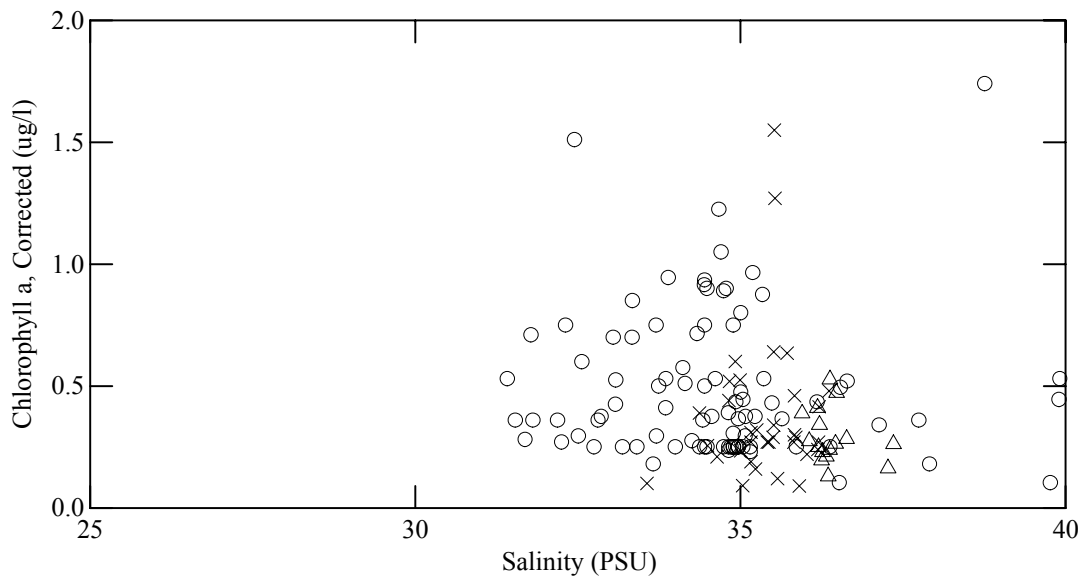
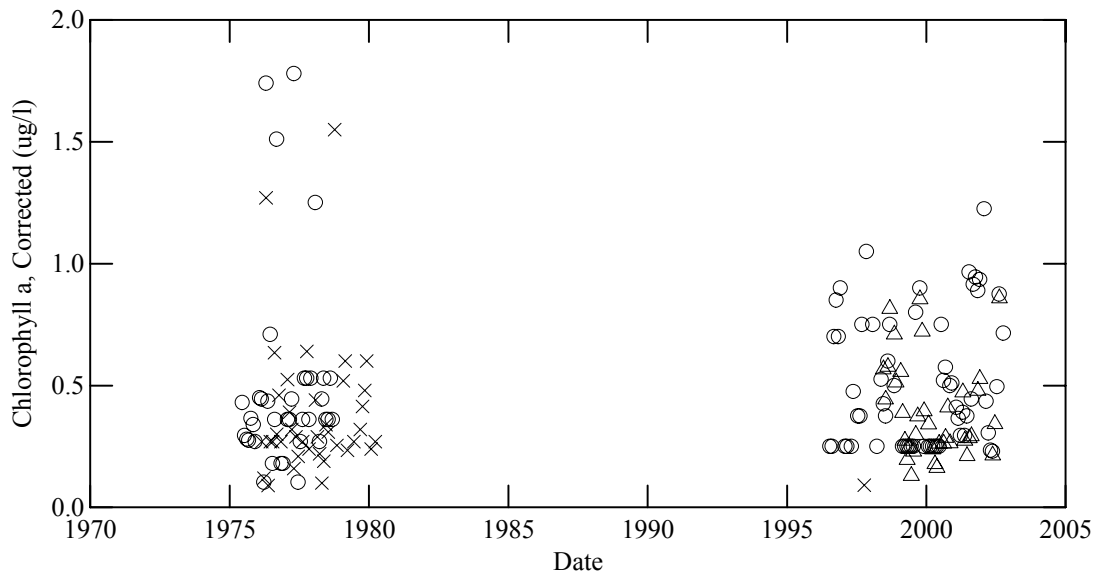
Region Gulf



Agency

- + USFWS
- Δ USF
- × FMRI
- 21FLMML

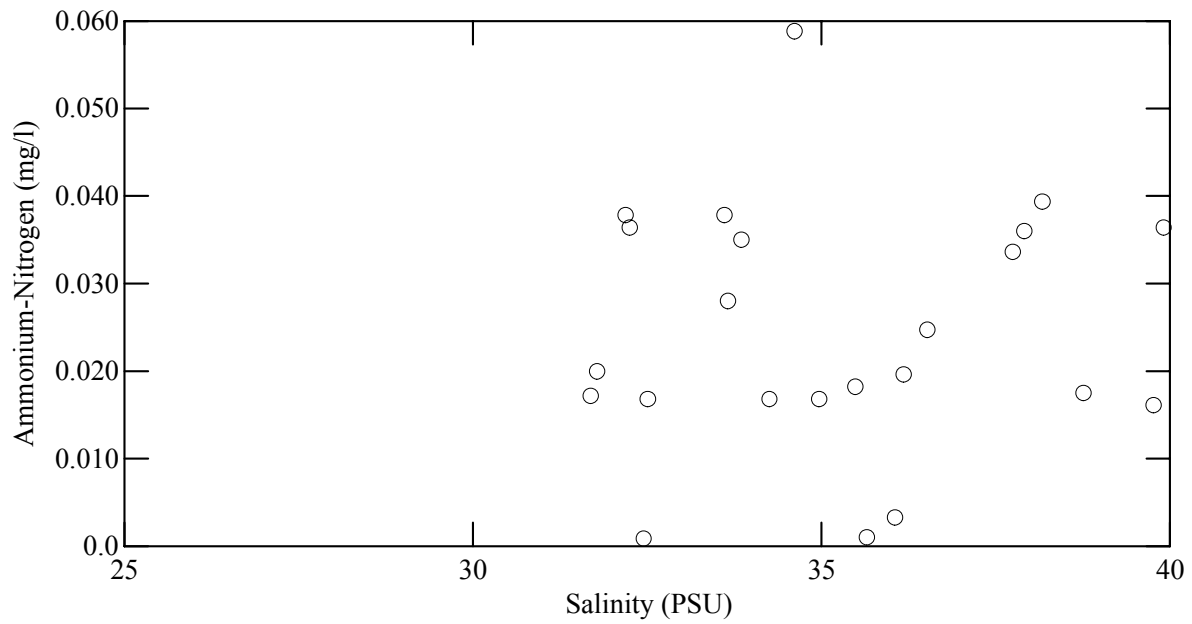
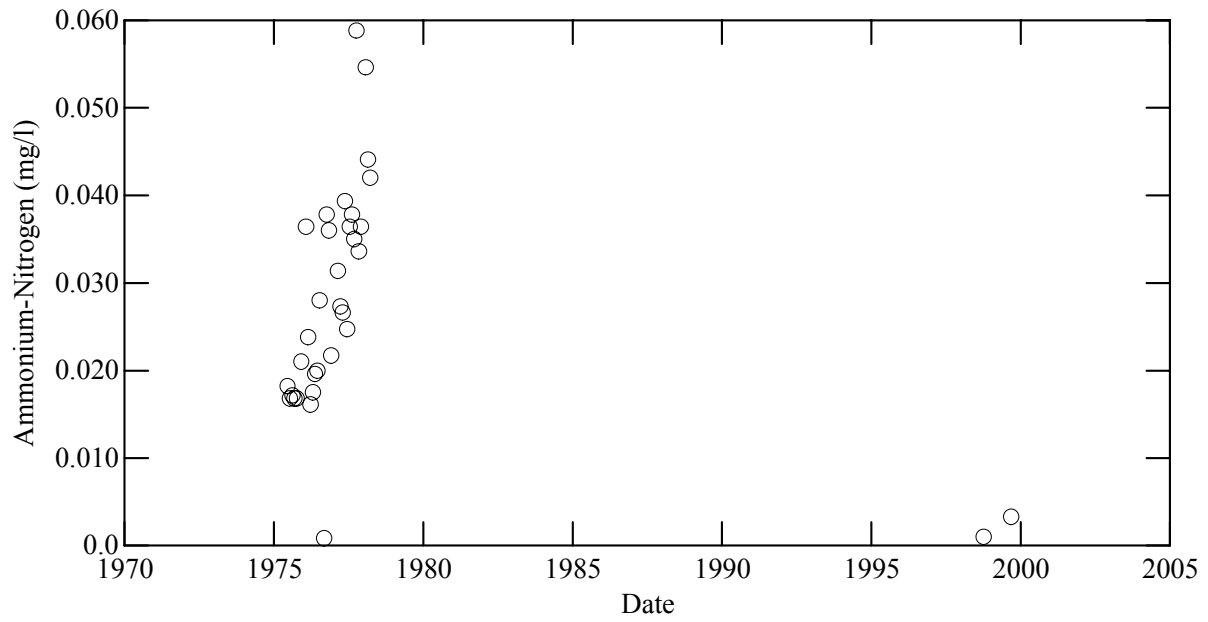
Region Gulf



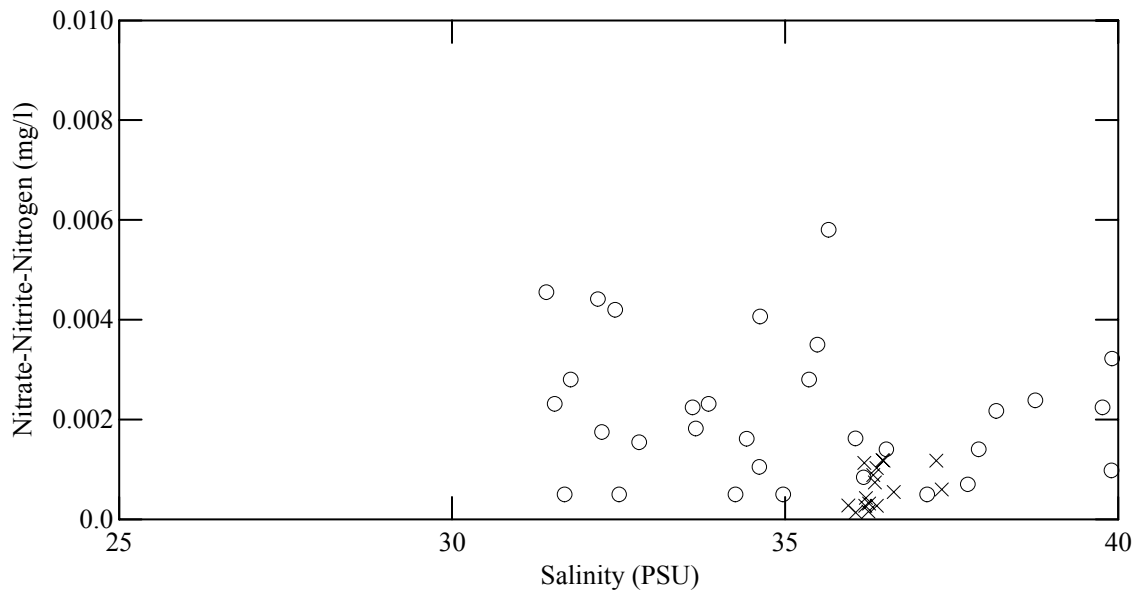
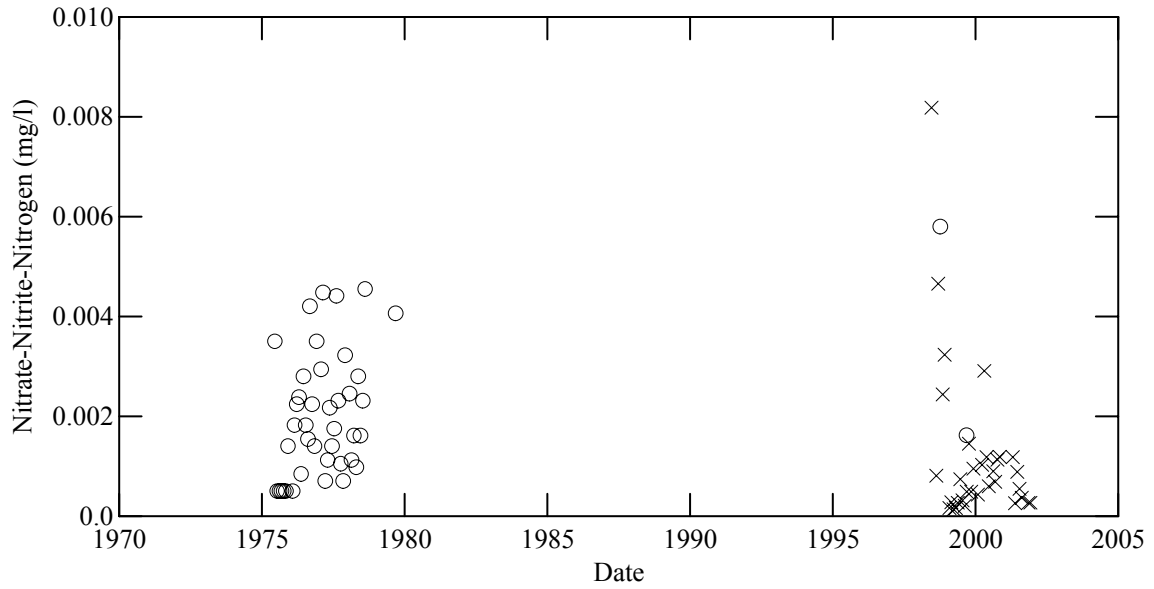
Agency

- △ USF
- × FMRI
- 21FLMML

Region Gulf



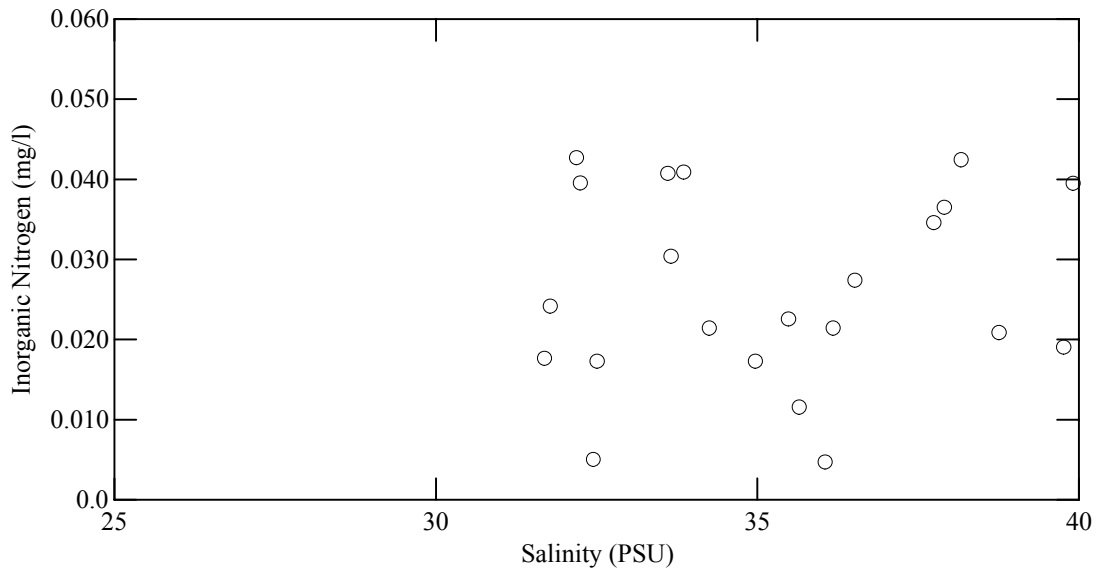
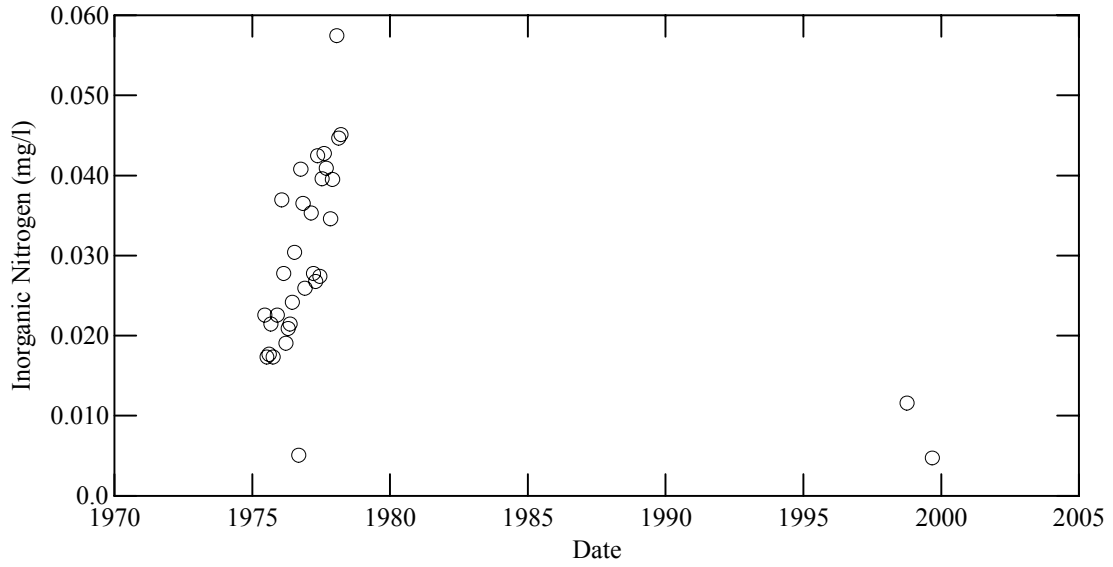
Region Gulf



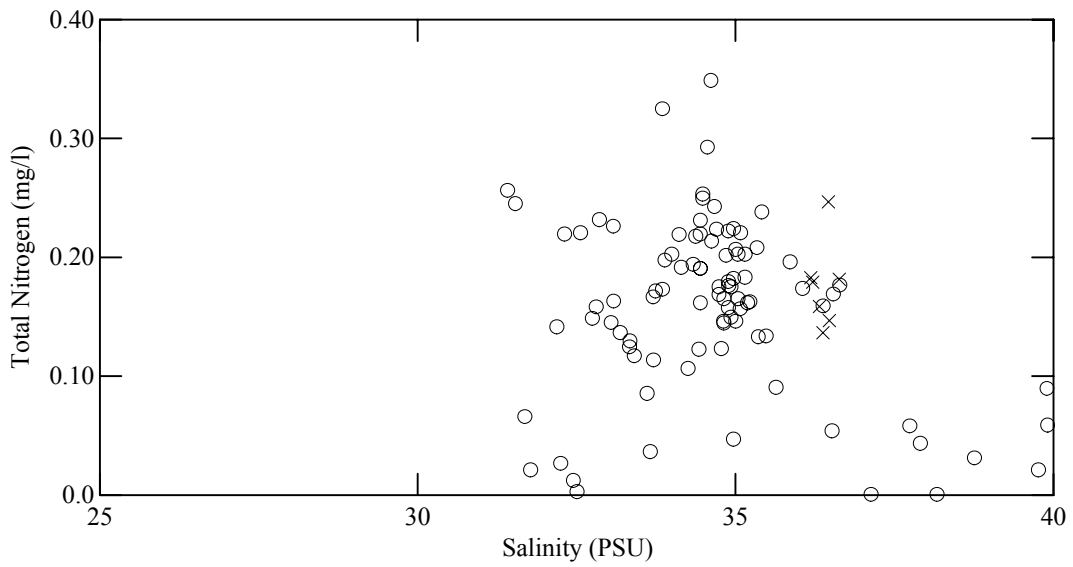
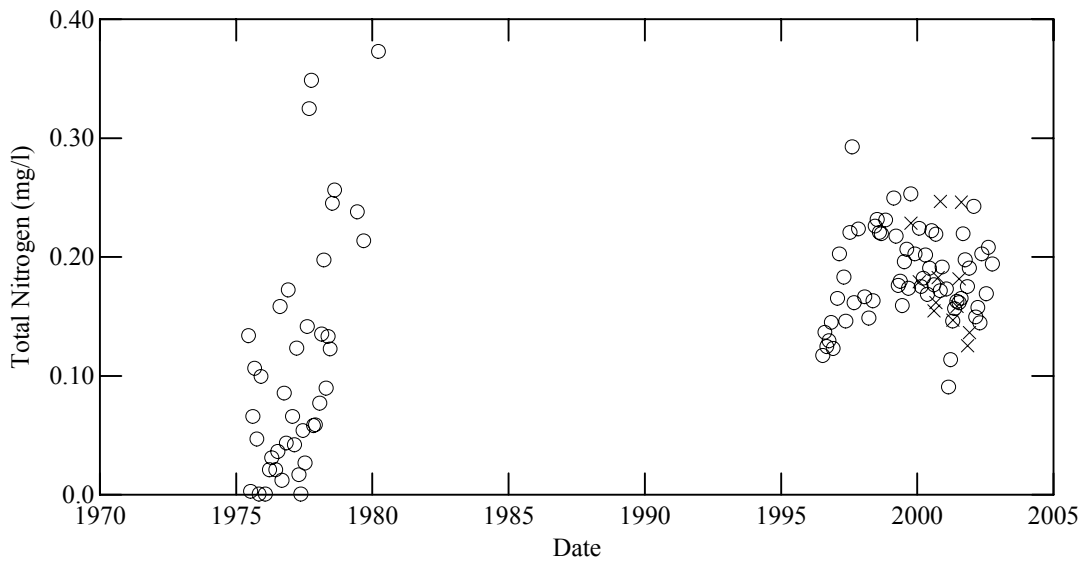
Agency

- × USF
- 21FLMML

Region Gulf



Region Gulf

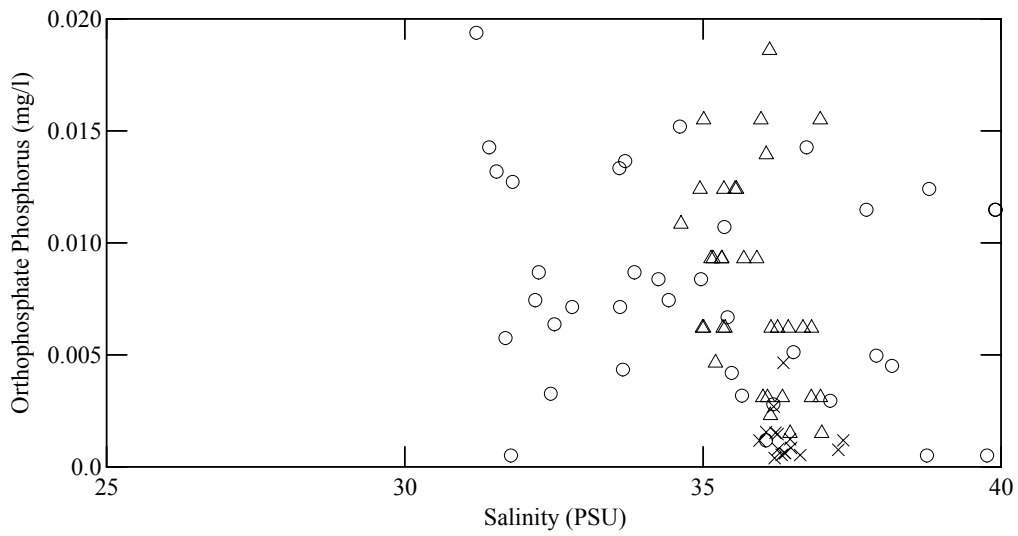
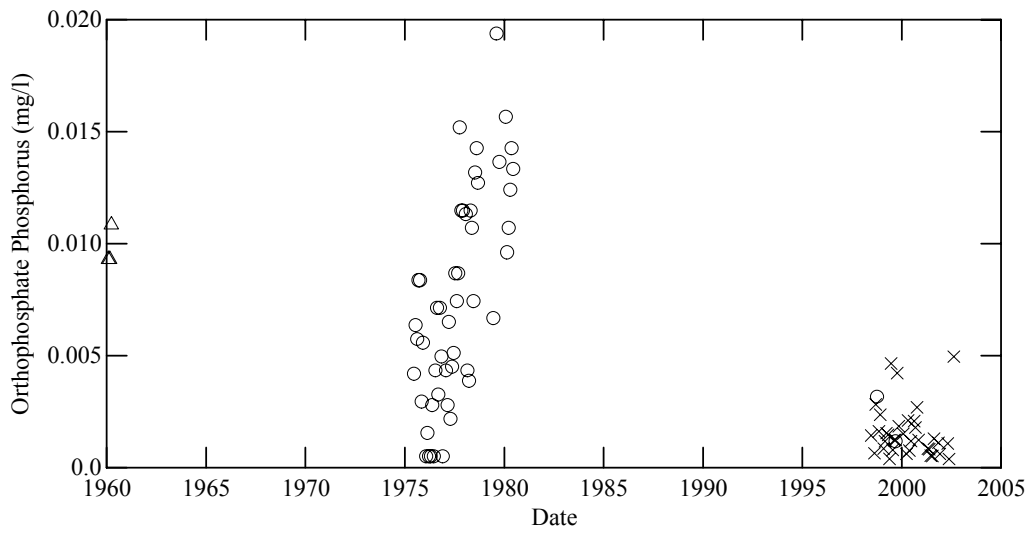


Agency

× USF

○ 21FLMML

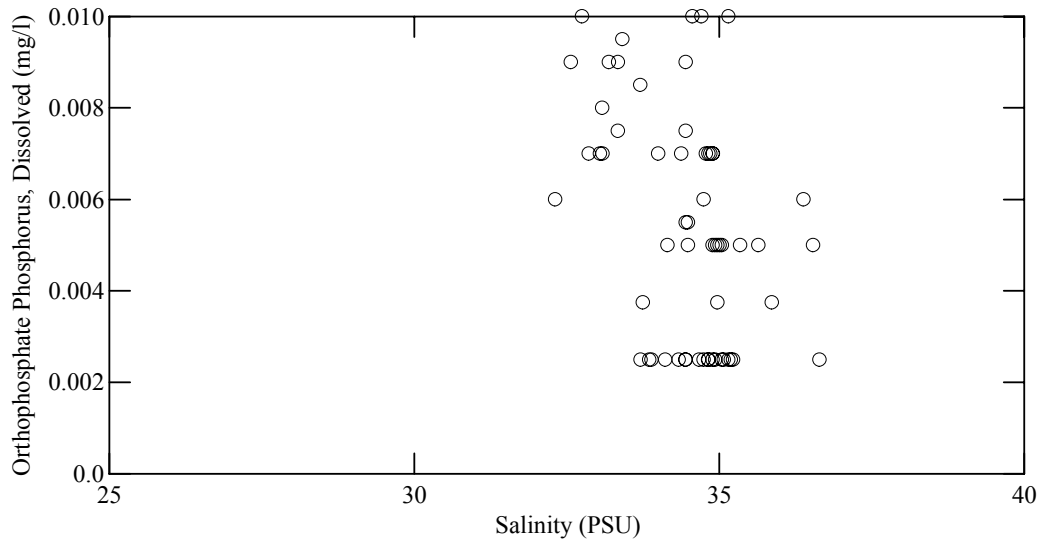
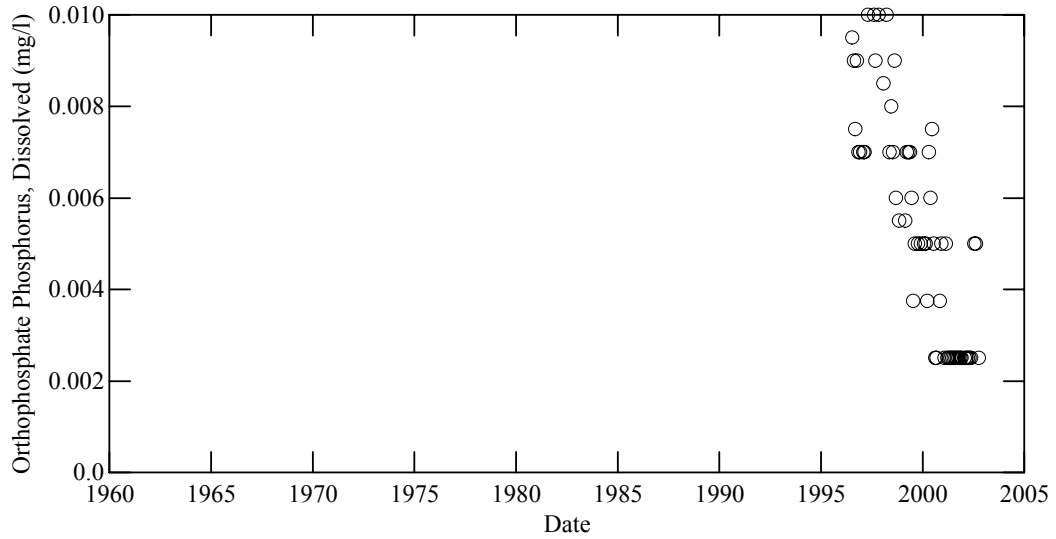
Region Gulf



Agency

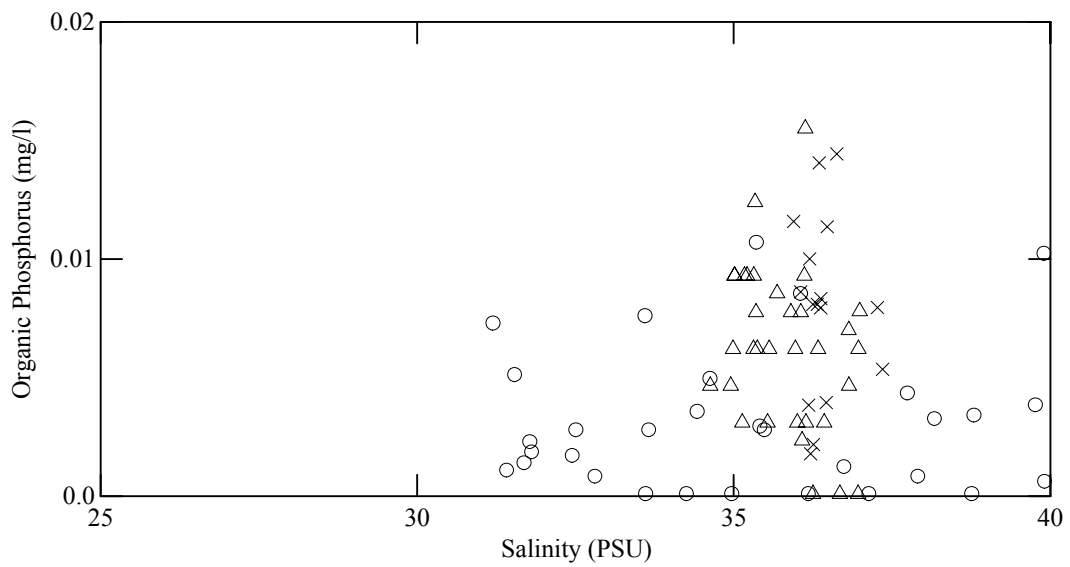
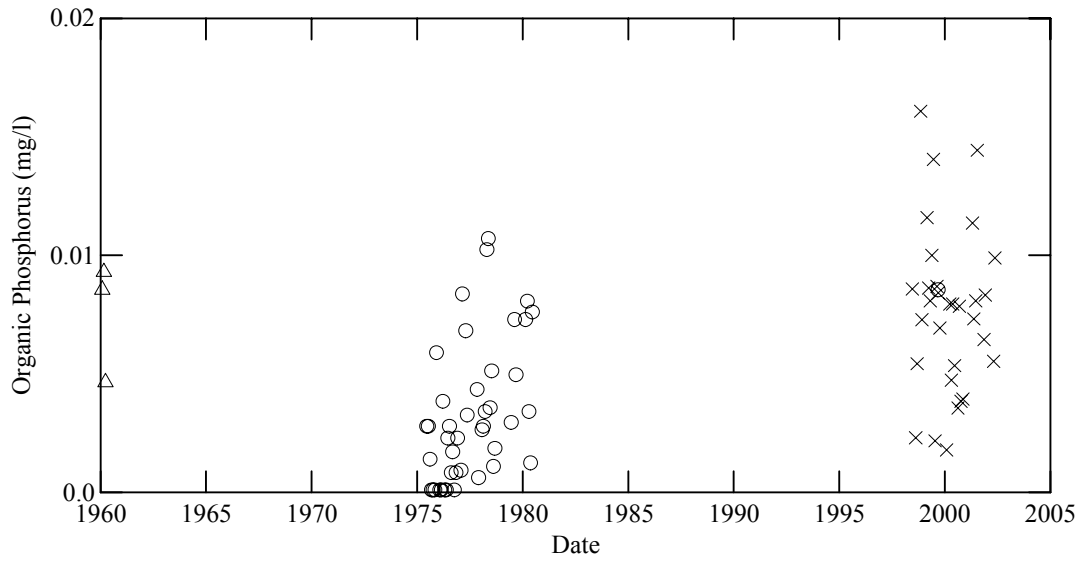
- △ USFWS
- × USF
- 21FLMML

Region Gulf



Agency
× FMRI
○ 21FLMML

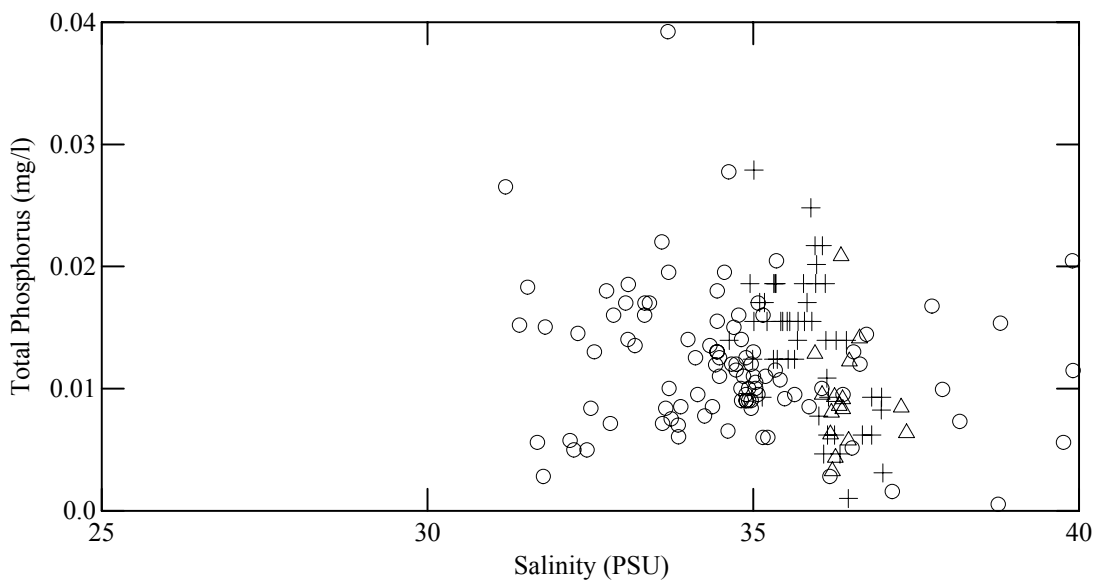
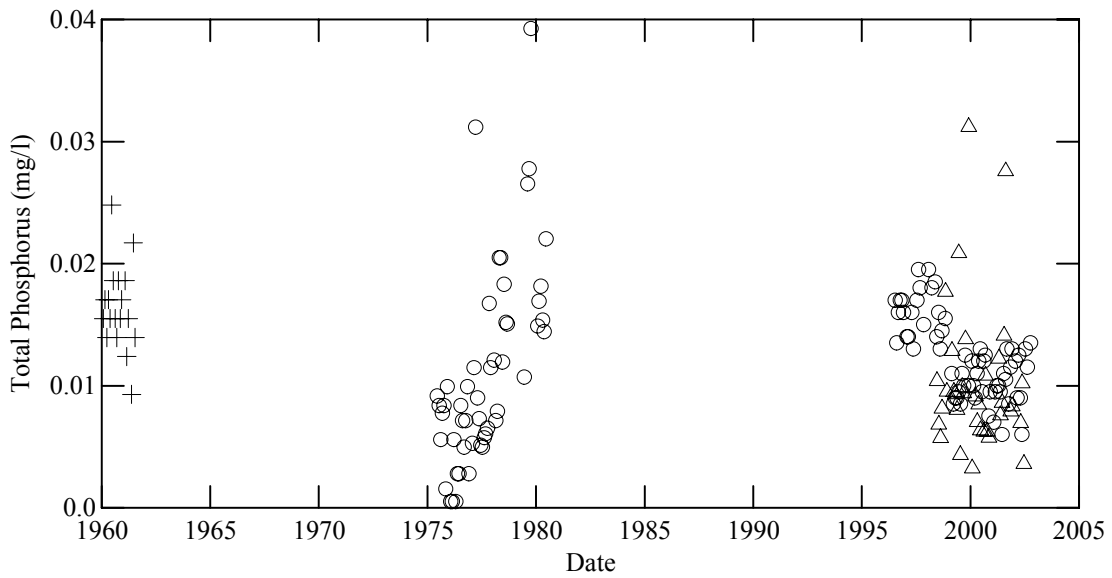
Region Gulf



Agency

- △ USFWS
- × USF
- 21FLMML

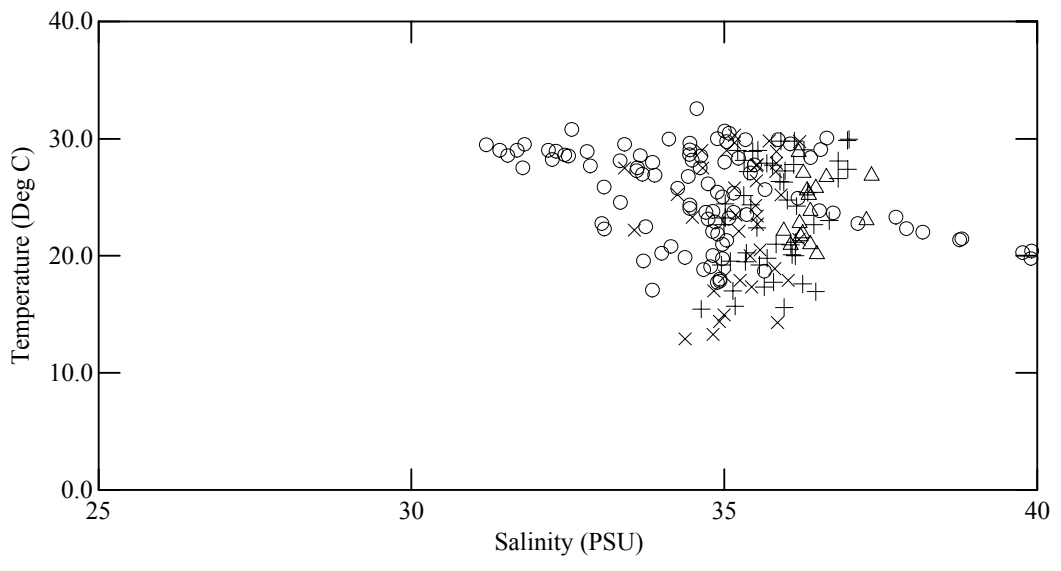
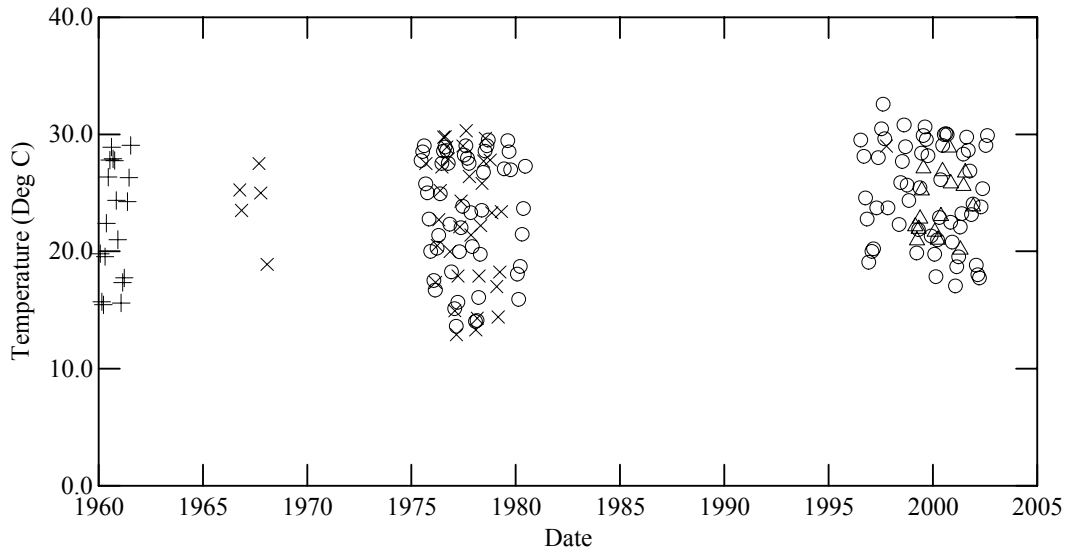
Region Gulf



Agency

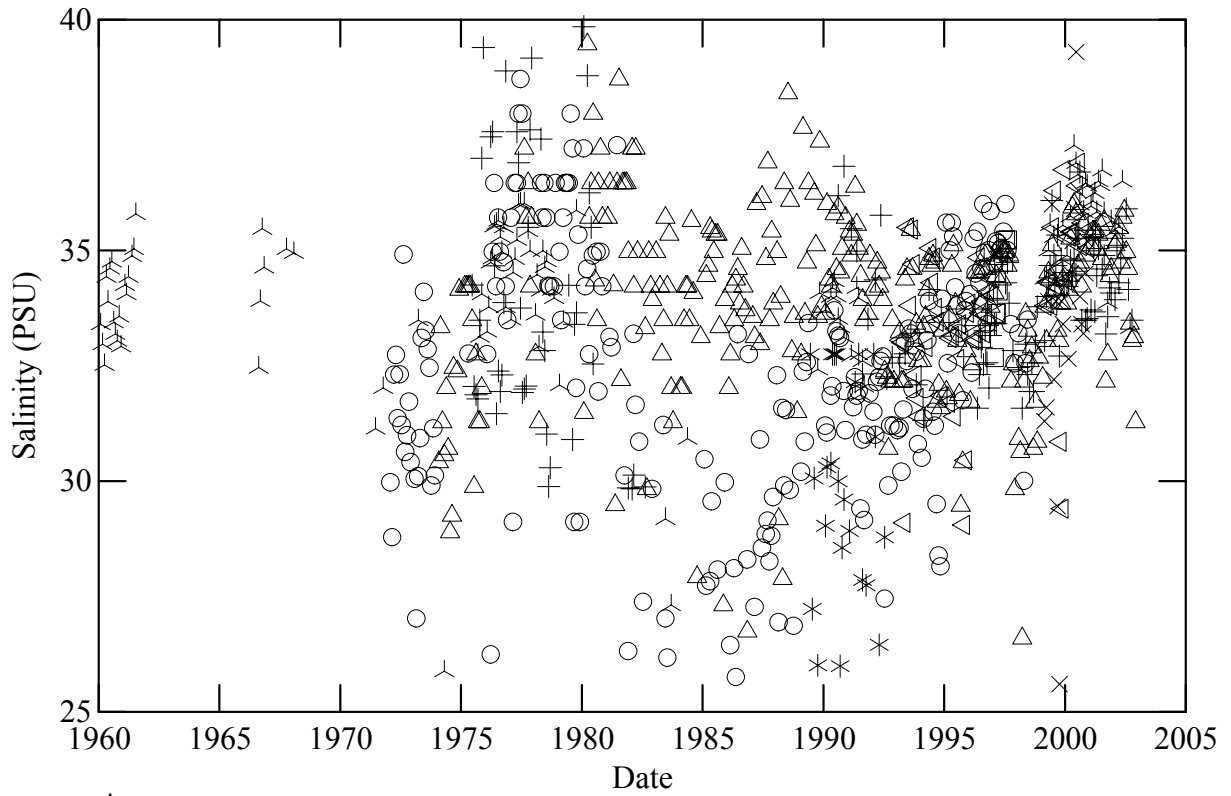
- + USFWS
- Δ USF
- × FMRI
- 21FLMML

Region Gulf



- Agency
- + USFWS
 - △ USF
 - × FMRI
 - 21FLMML

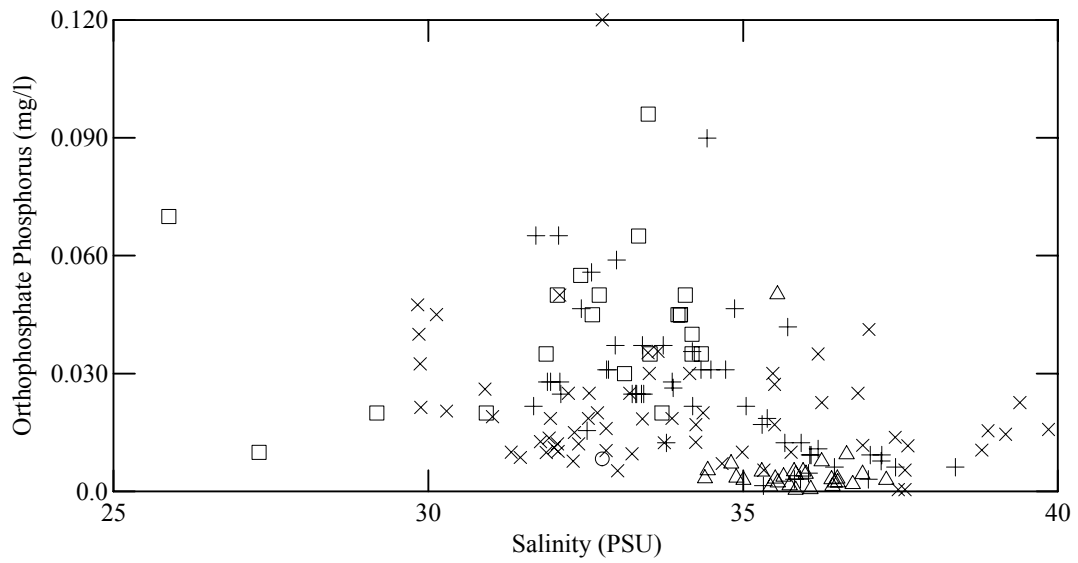
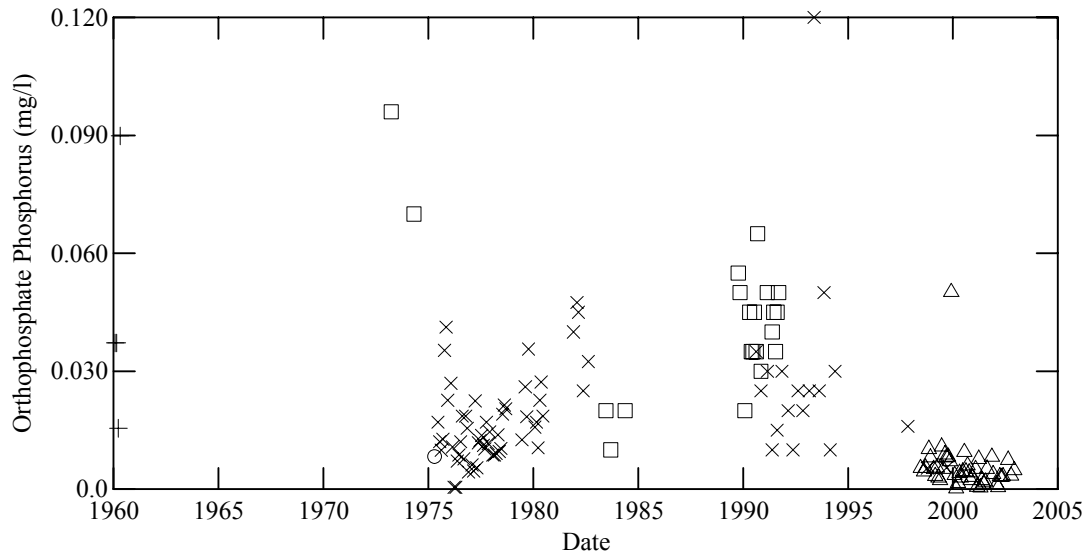
Region 10mi



Agency

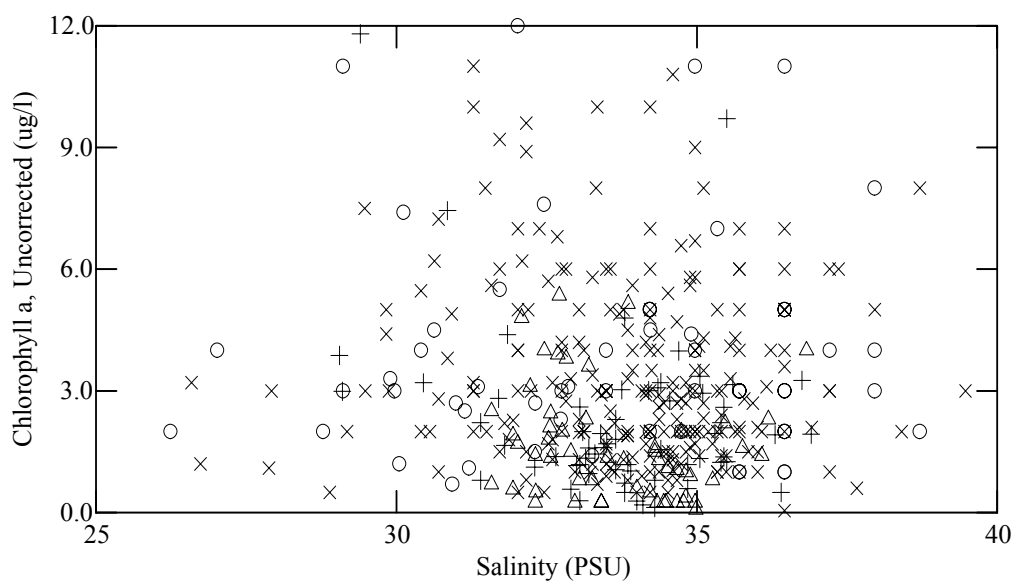
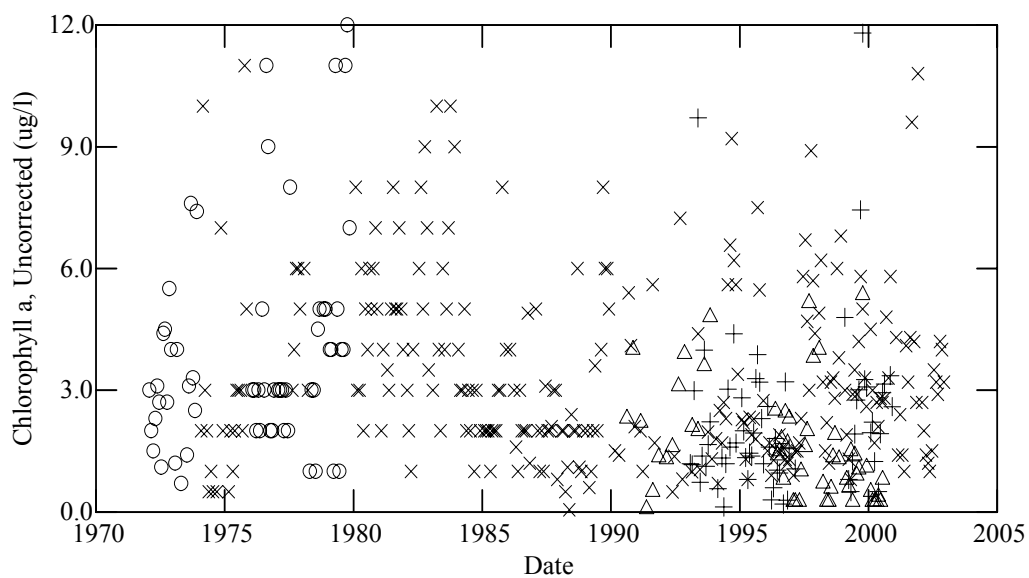
- ⋈ USGS
- ⋈ USFWS
- ⋈ USF
- ⋈ FMRI
- ◁ 21FLSWFD
- * 21FLSARA
- 21FLPDEM
- + 21FLMML
- △ 21FLHILL
- × 21FLCHAR
- 21FLA

Region 10mi



- Agency
- USGS
 - + USFWS
 - △ USF
 - × 21FLMML
 - 21FLA

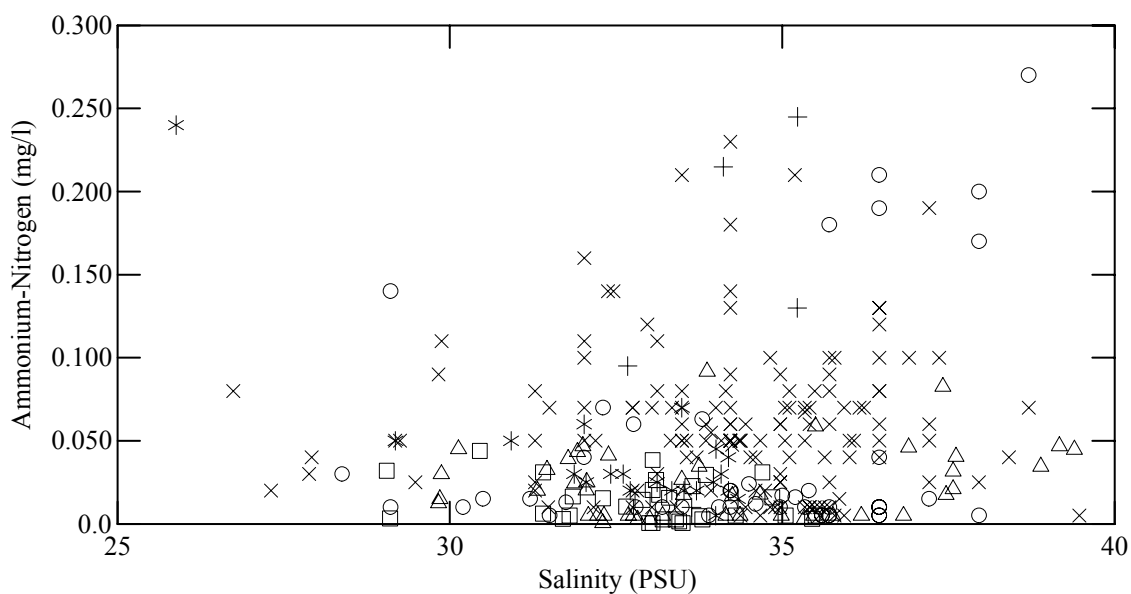
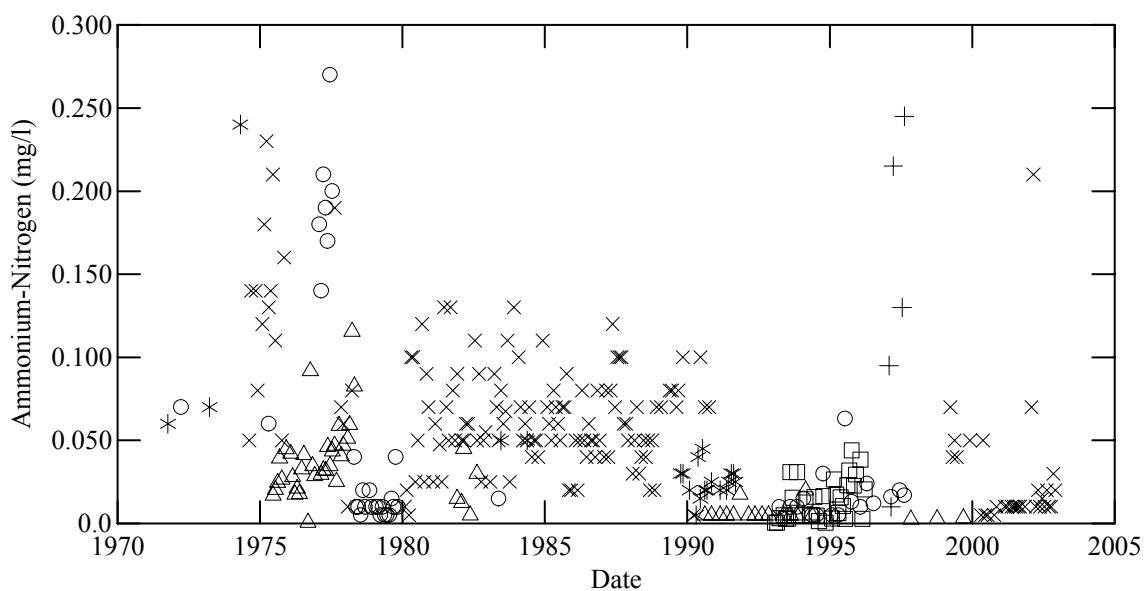
Region 10mi



Agency

- + 21FLSWFD
- Δ 21FLMML
- x 21FLHILL
- o 21FLA

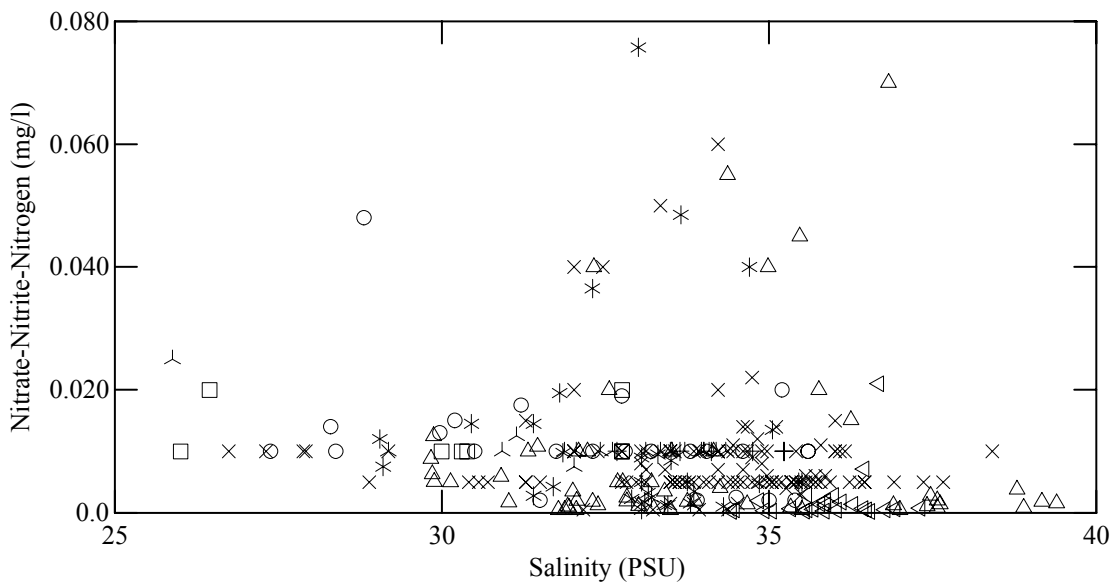
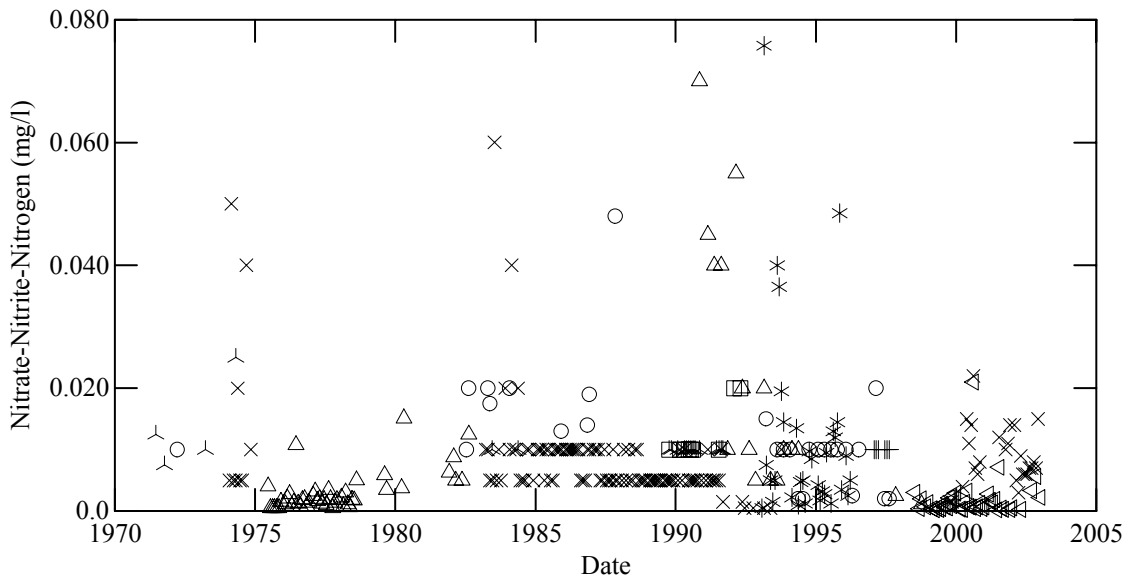
Region 10mi



Agency

- * USGS
- 21FLSWFD
- + 21FLPDEM
- △ 21FLMML
- × 21FLHILL
- 21FLA

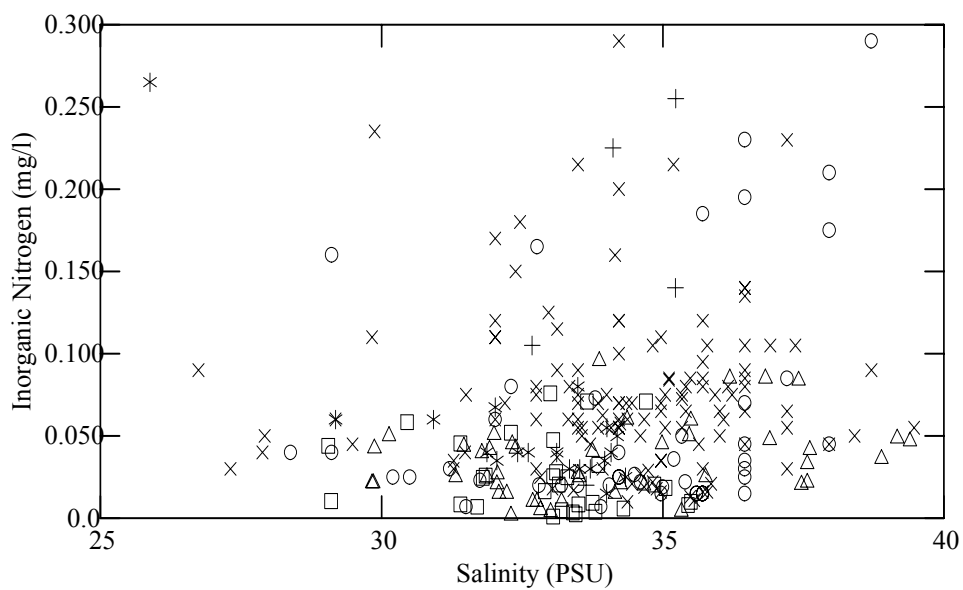
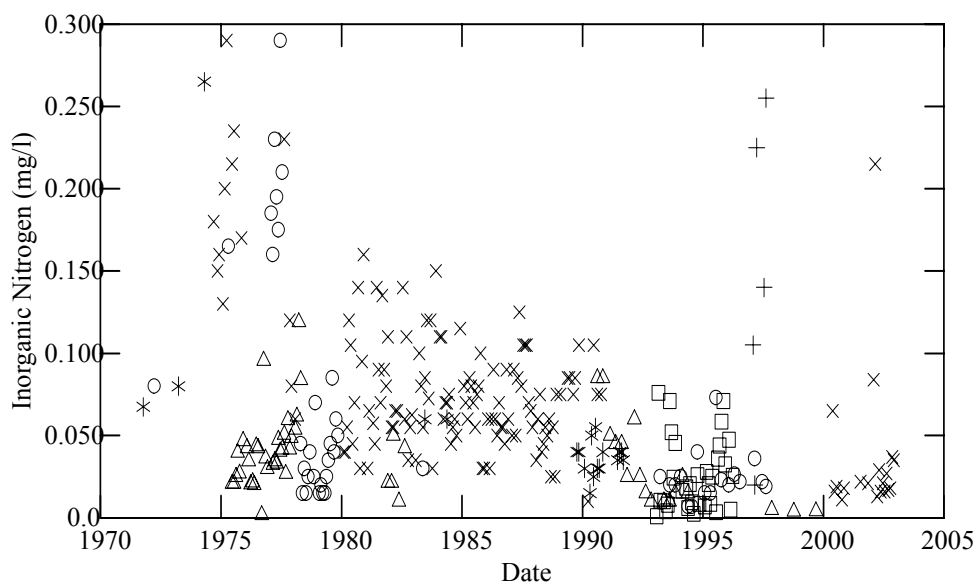
Region 10mi



Agency

- ^ USGS
- < USF
- * 21FLSWFD
- 21FLSARA
- + 21FLPDEM
- △ 21FLMML
- × 21FLHILL
- 21FLA

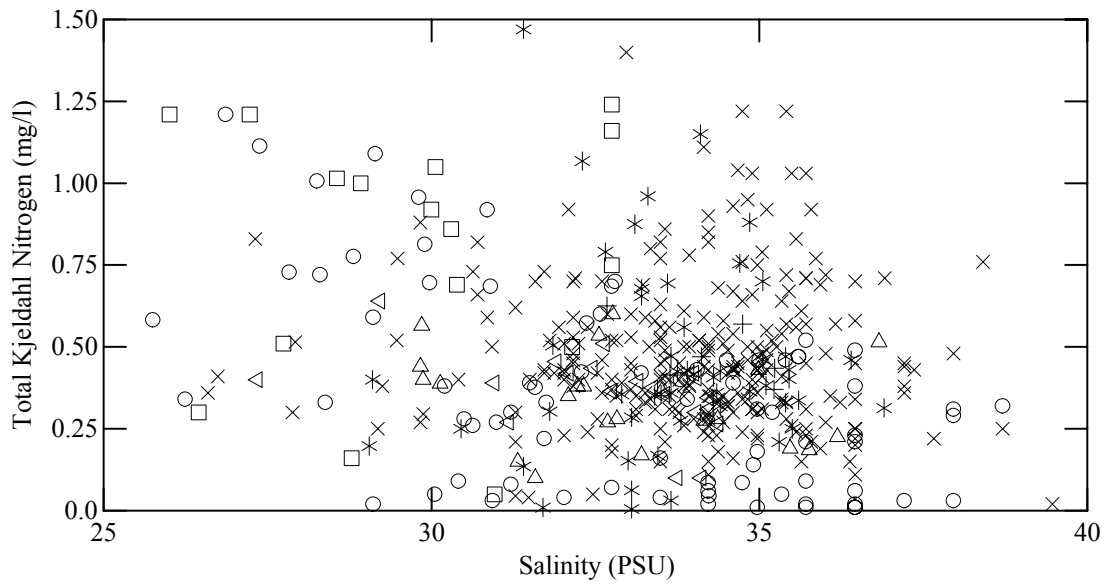
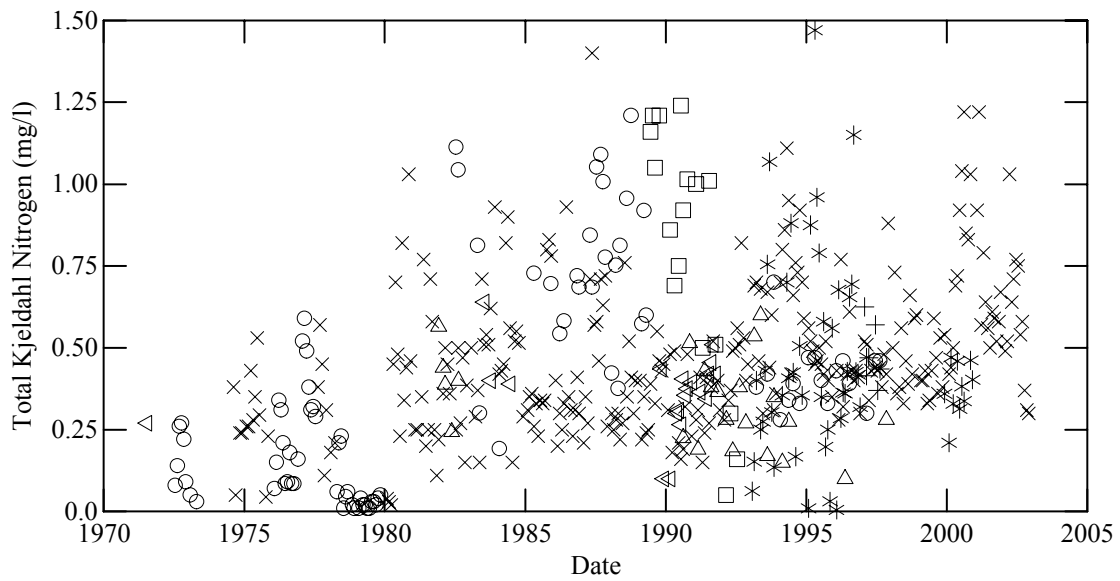
Region 10mi



Agency

- * USGS
- 21FLSWFD
- + 21FLPDEM
- △ 21FLMML
- × 21FLHILL
- 21FLA

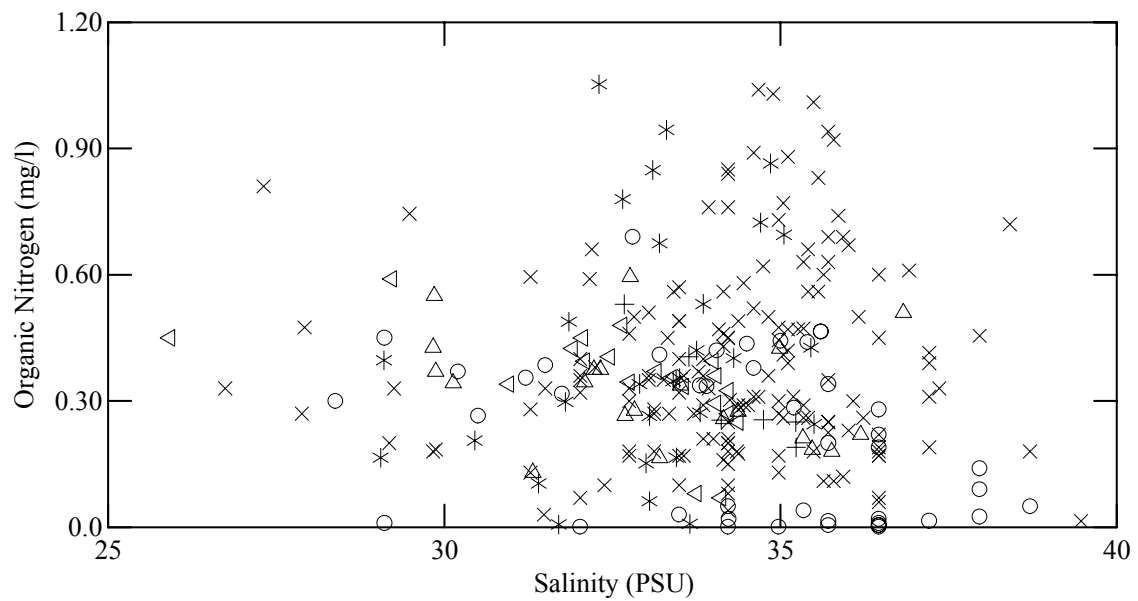
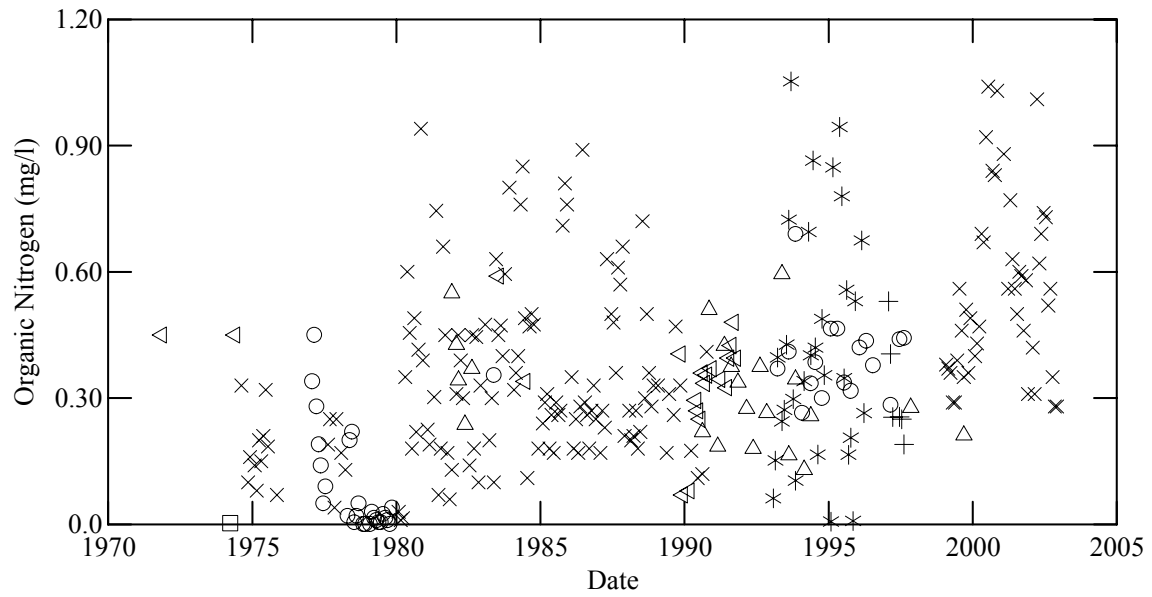
Region 10mi



Agency

- ◁ USGS
- * 21FLSWFD
- 21FLSARA
- + 21FLPDEM
- △ 21FLMML
- × 21FLHILL
- 21FLA

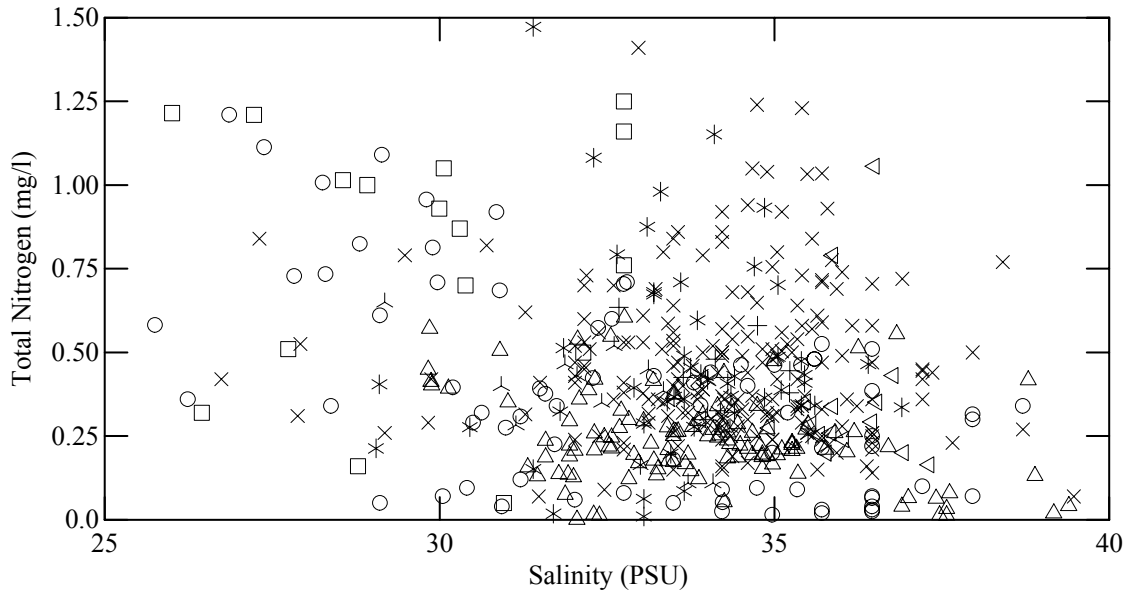
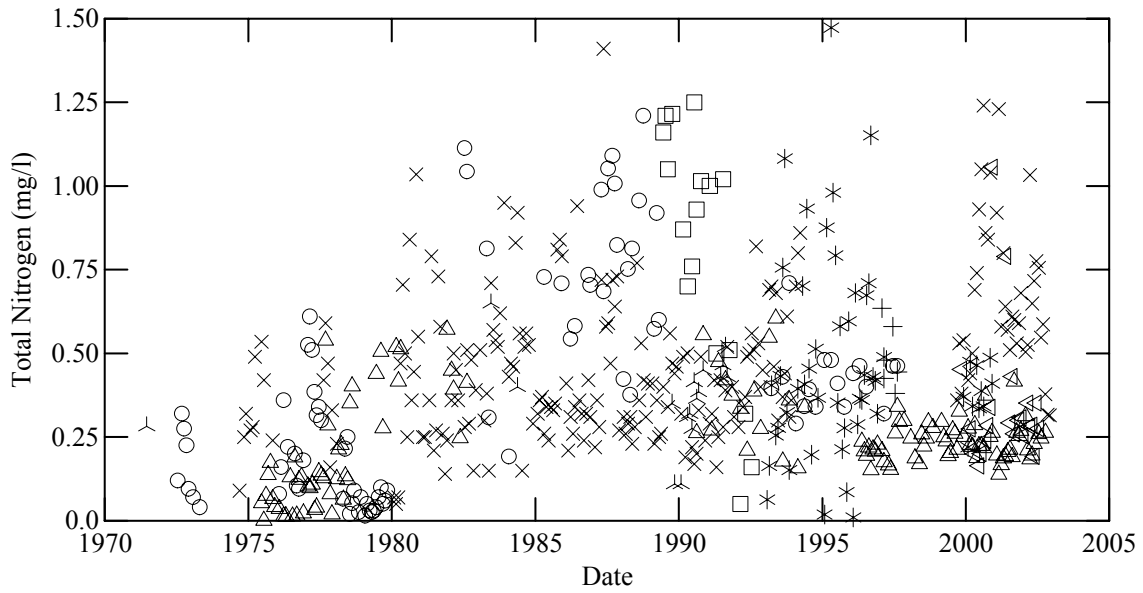
Region 10mi



Agency

- ◁ USGS
- * 21FLSWFD
- 21FLSARA
- + 21FLPDEM
- △ 21FLMML
- × 21FLHILL
- 21FLA

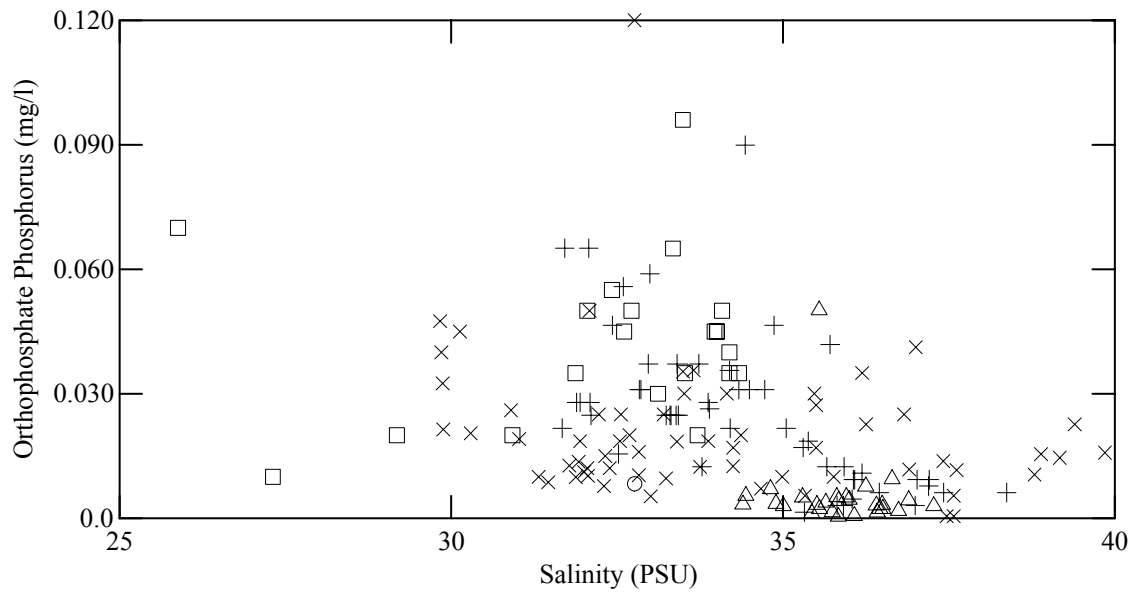
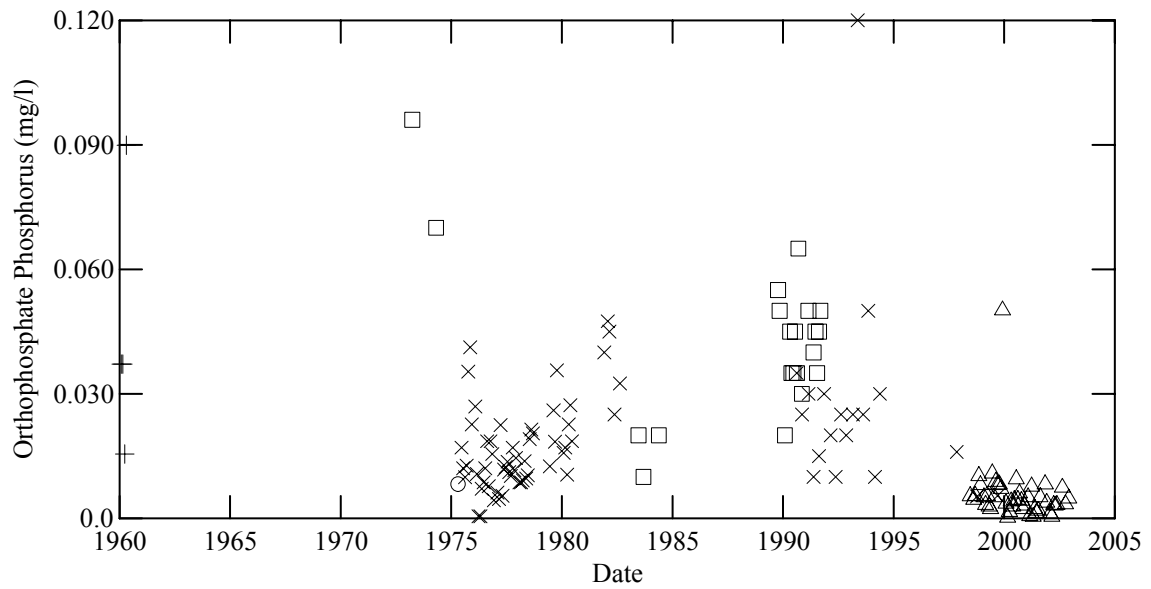
Region 10mi



Agency

- ∇ USGS
- △ USF
- * 21FLSWFD
- 21FLSARA
- + 21FLPDEM
- △ 21FLMML
- × 21FLHILL
- 21FLA

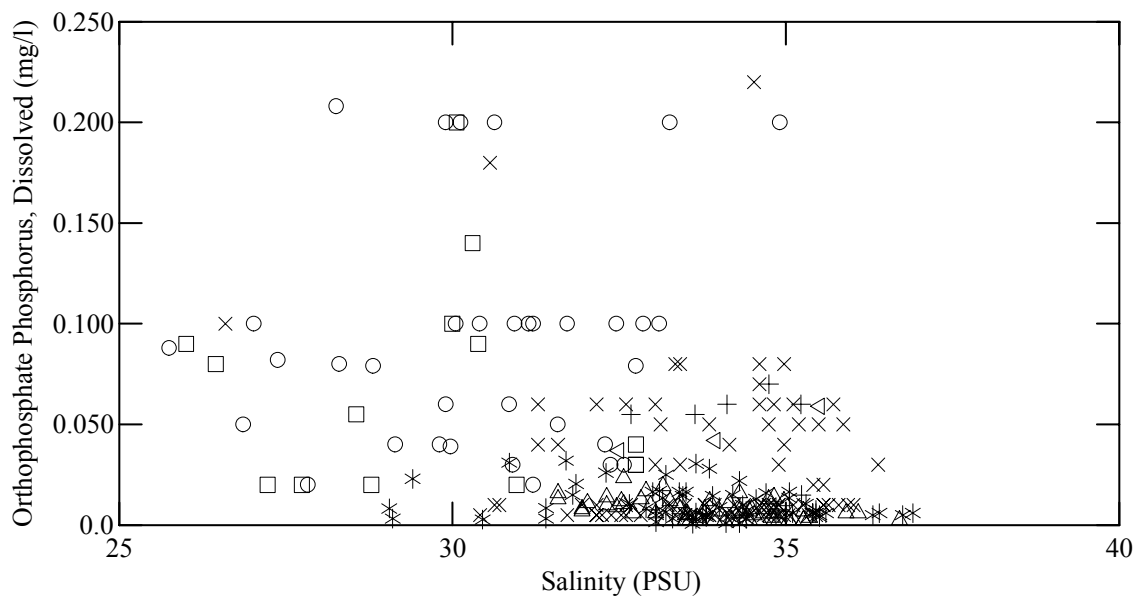
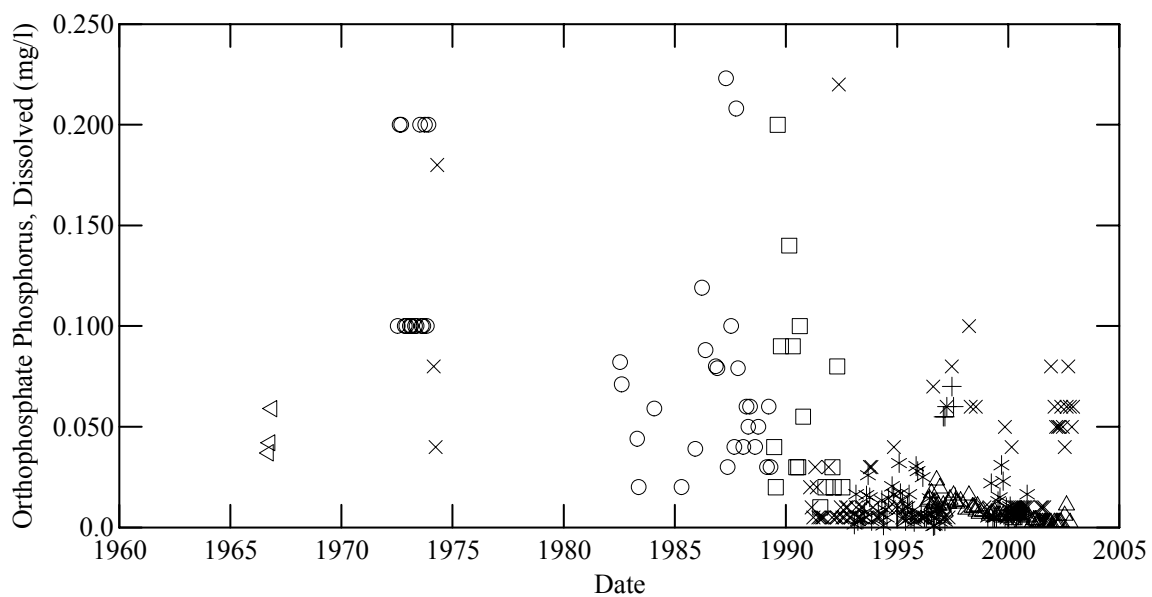
Region 10mi



Agency

- USGS
- + USFWS
- △ USF
- × 21FLMML
- 21FLA

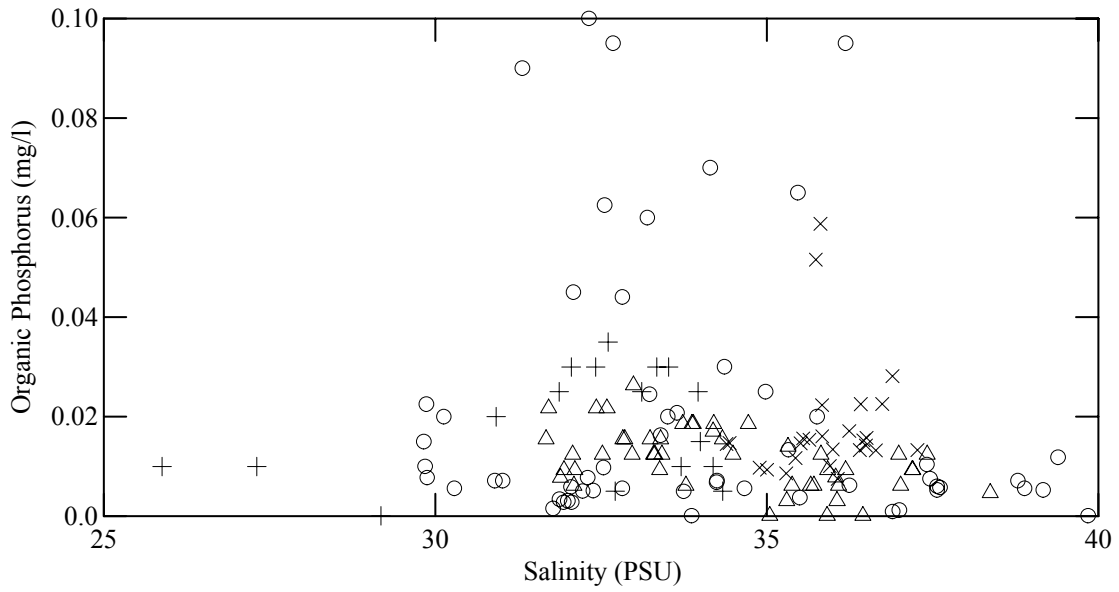
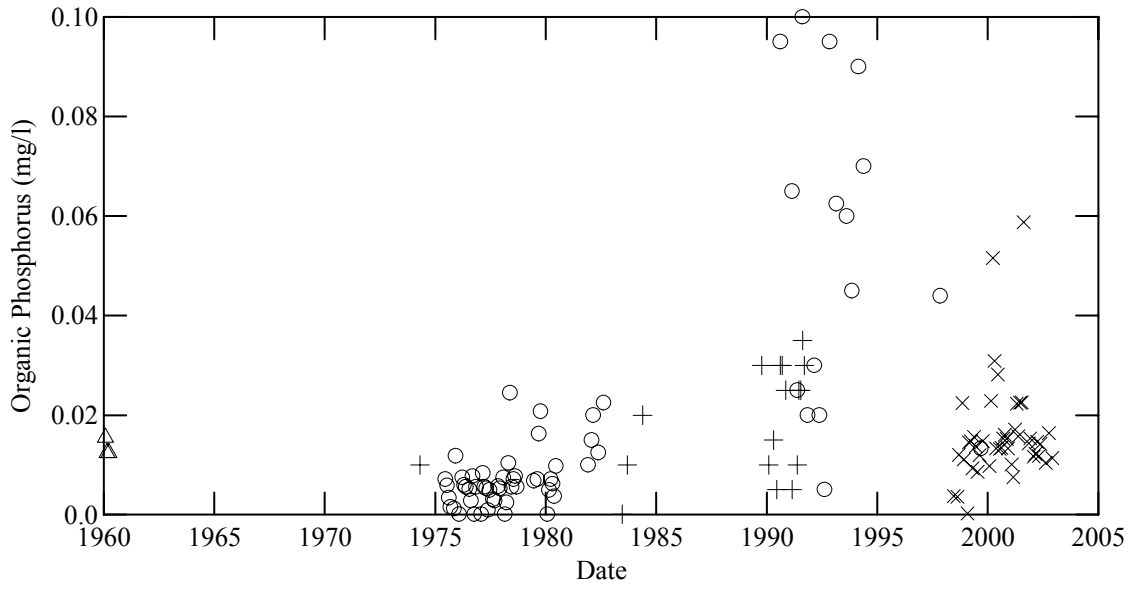
Region 10mi



Agency

- ◁ FMRI
- * 21FLSWFD
- 21FLSARA
- + 21FLPDEM
- △ 21FLMML
- × 21FLHILL
- 21FLA

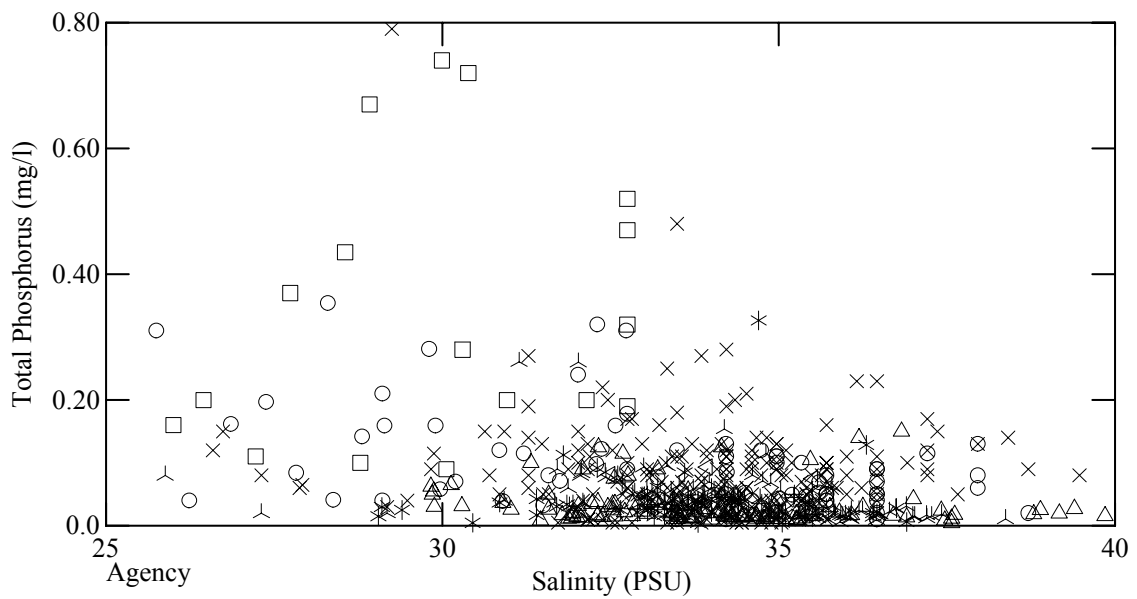
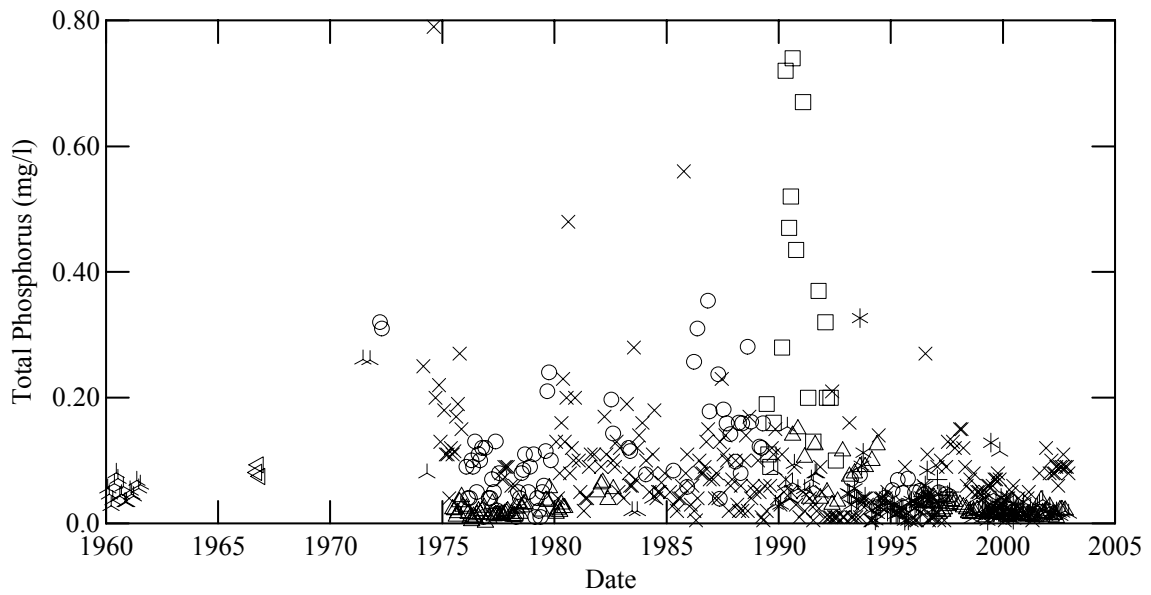
Region 10mi



Agency

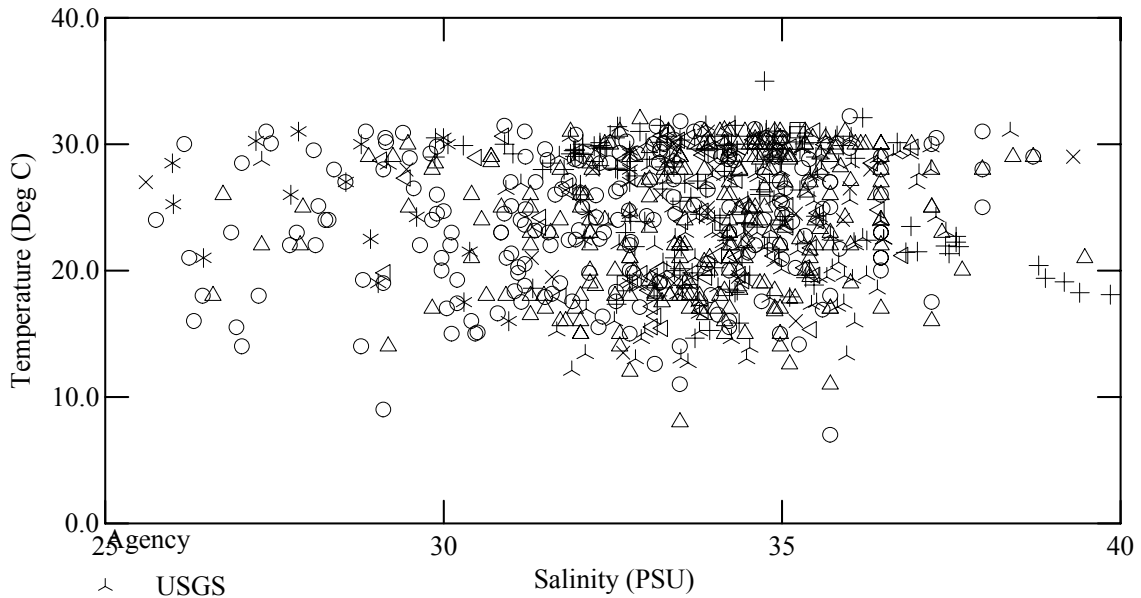
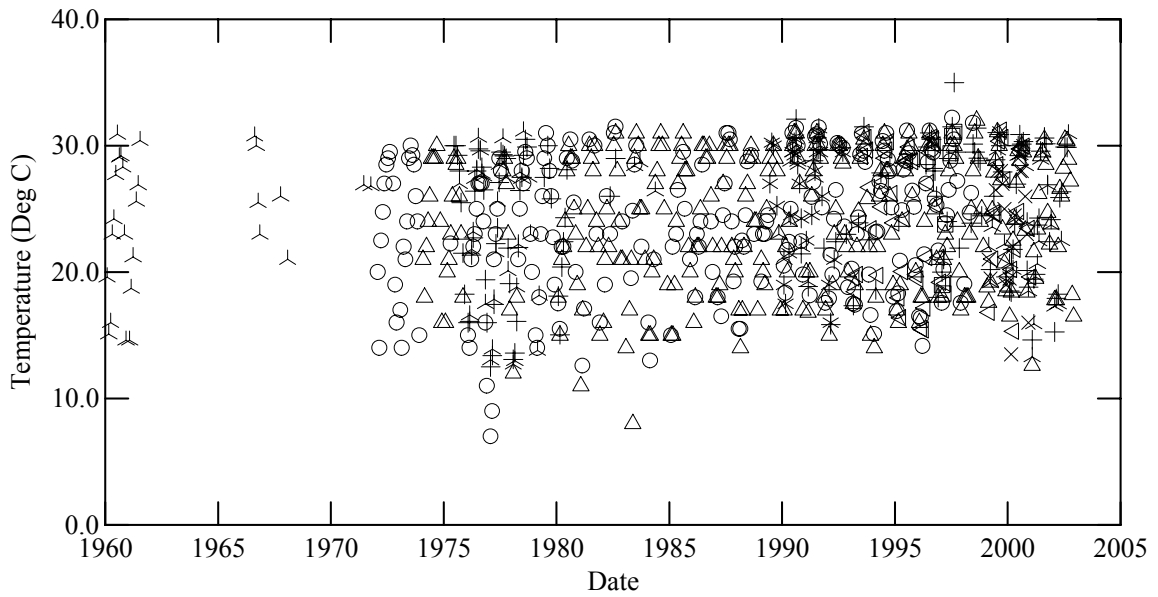
- + USGS
- △ USFWS
- × USF
- 21FLMML

Region 10mi



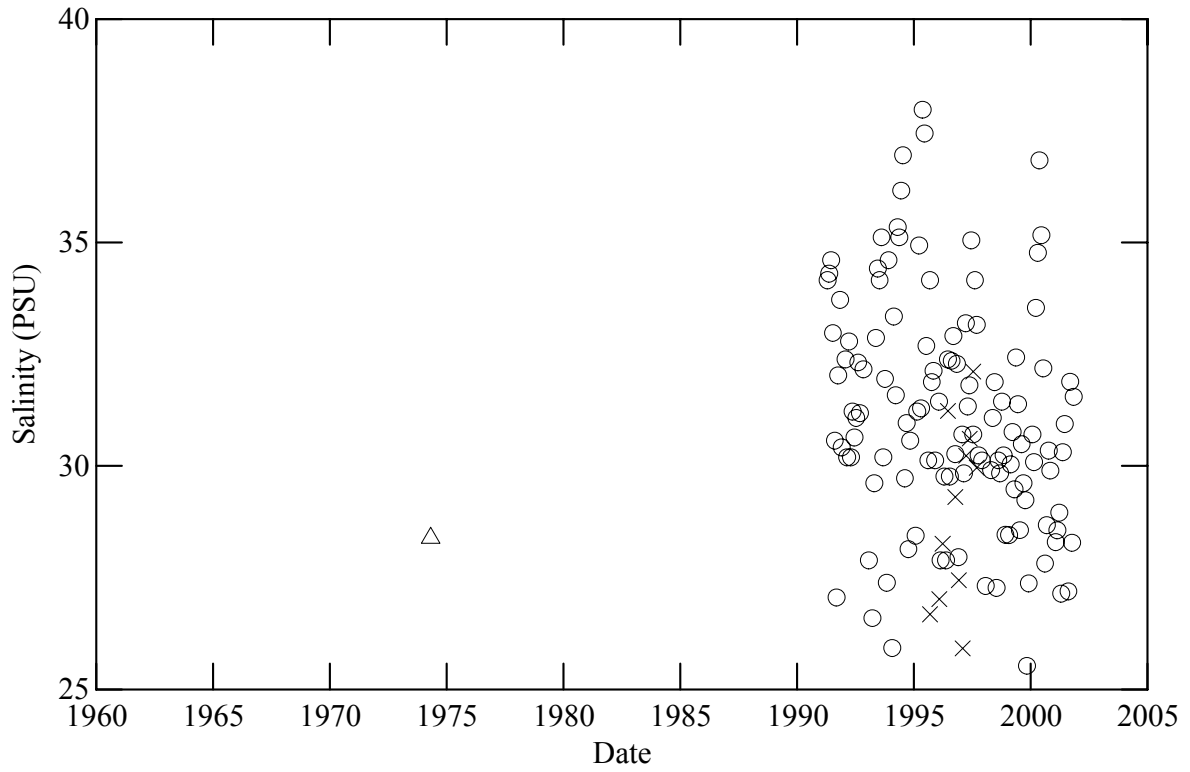
- ∧ USGS
- ∧ USFWS
- ∧ USF
- ◁ FMRI
- * 21FLSWFD
- 21FLSARA
- + 21FLPDEM
- △ 21FLMML
- × 21FLHILL
- 21FLA

Region 10mi



- ⋈ USGS
- ⋈ USFWS
- ⋈ USF
- ⋈ FMRI
- ◁ 21FLSWFD
- * 21FLSARA
- ◻ 21FLPDEM
- + 21FLMML
- △ 21FLHILL
- × 21FLCHAR
- 21FLA

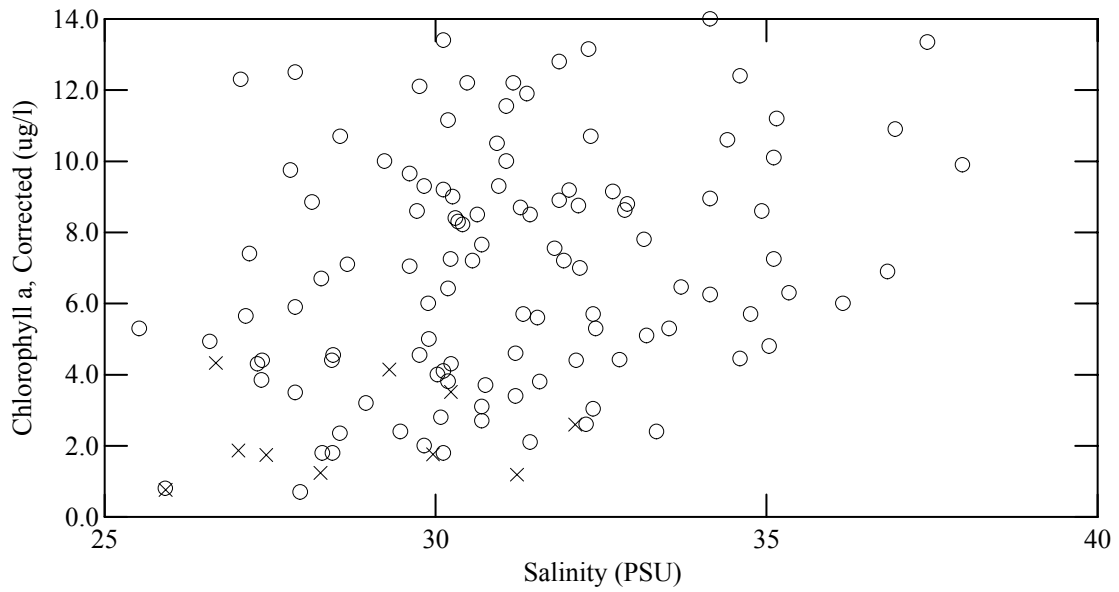
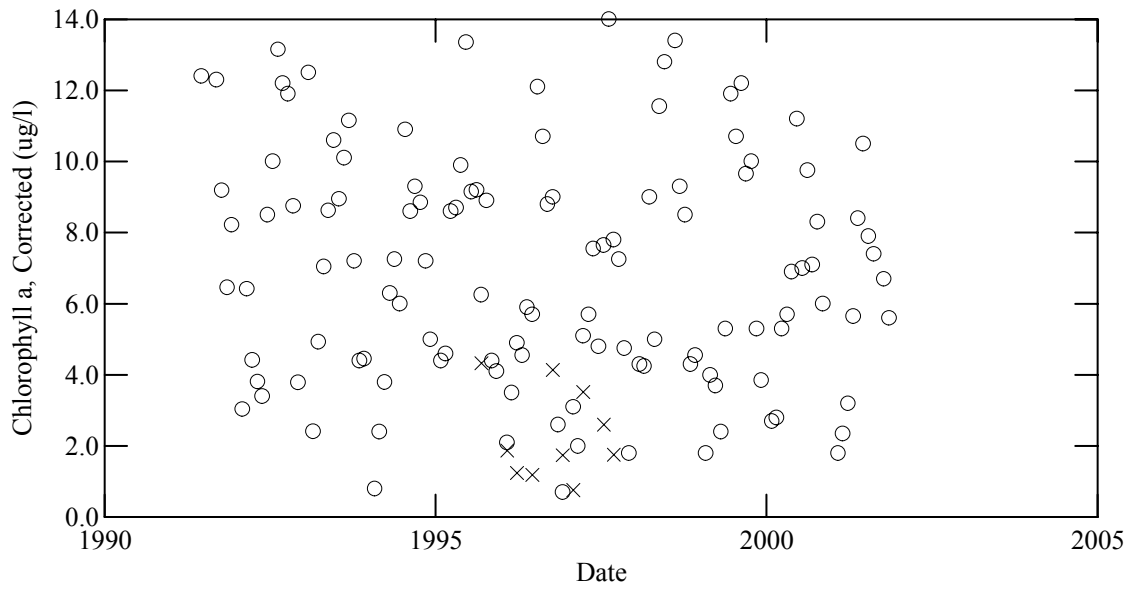
Region Clearwtr.



Agency

- △ USGS
- × 21FLSWFD
- 21FLPDEM

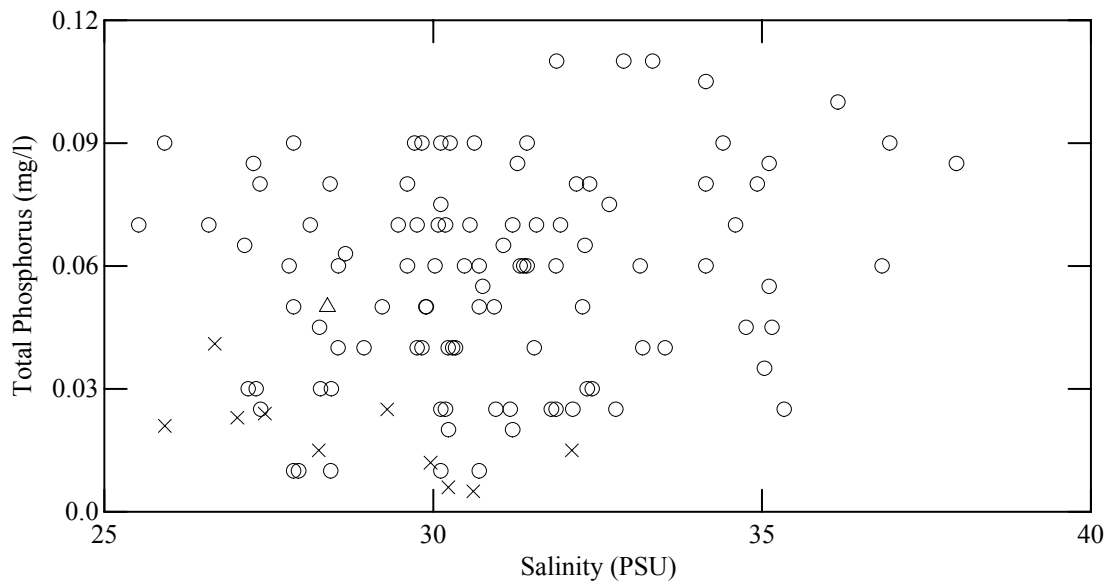
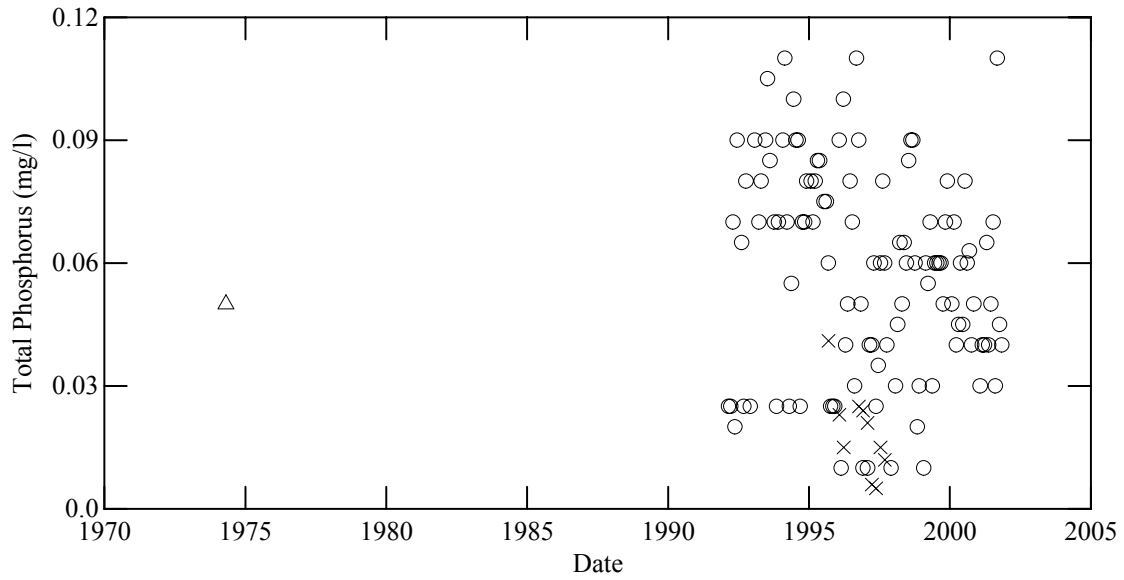
Region Clearwtr.



Agency

- × 21FLSWFD
- 21FLPDEM

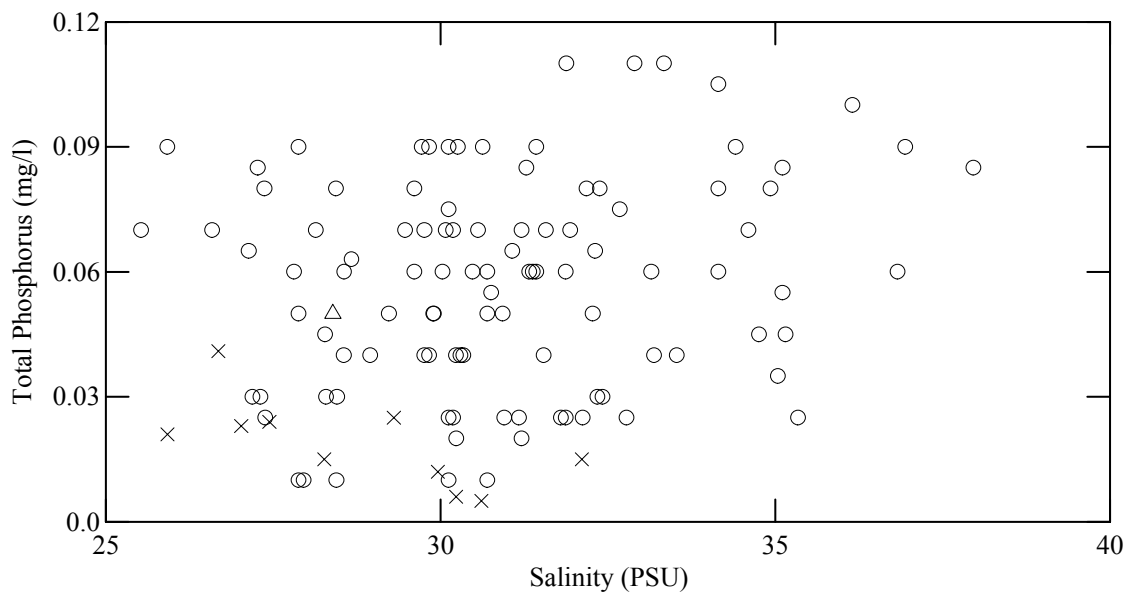
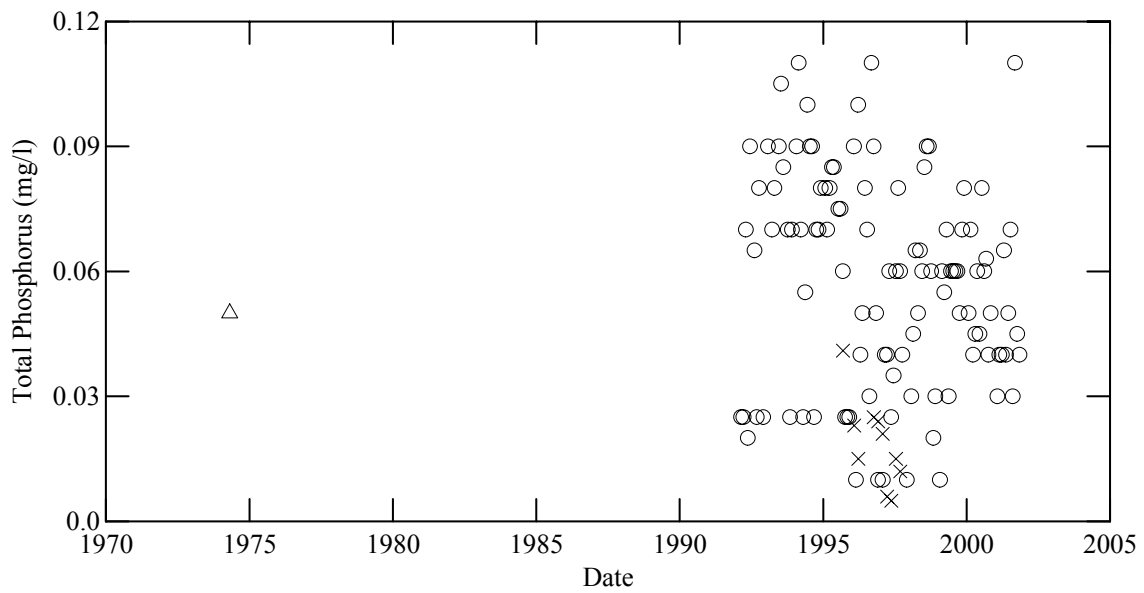
Region Clearwtr.



Agency

- △ USGS
- × 21FLSWFD
- 21FLPDEM

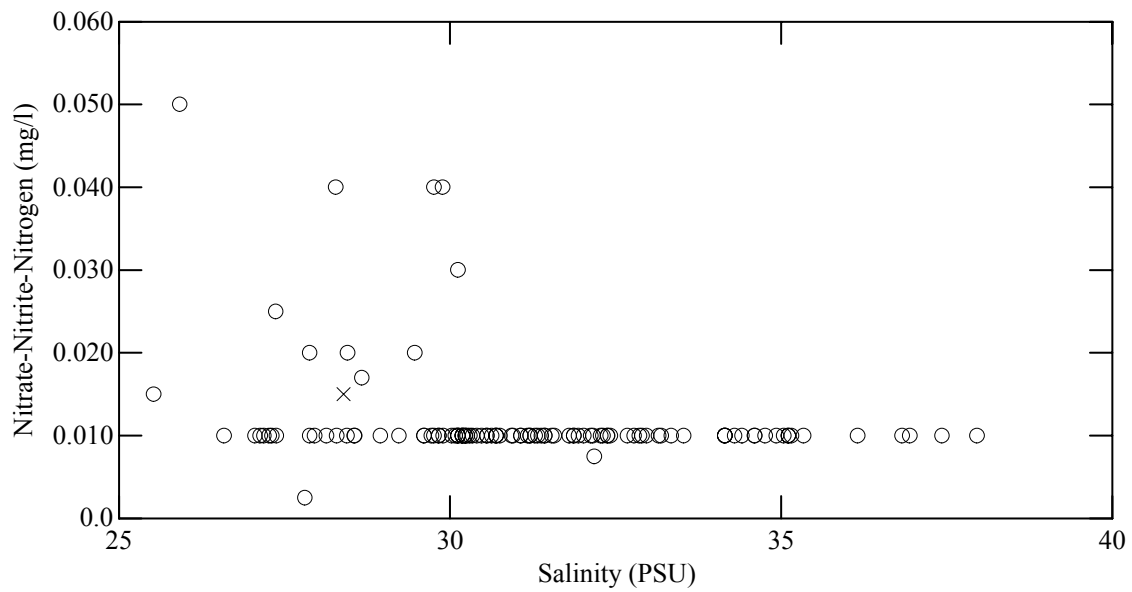
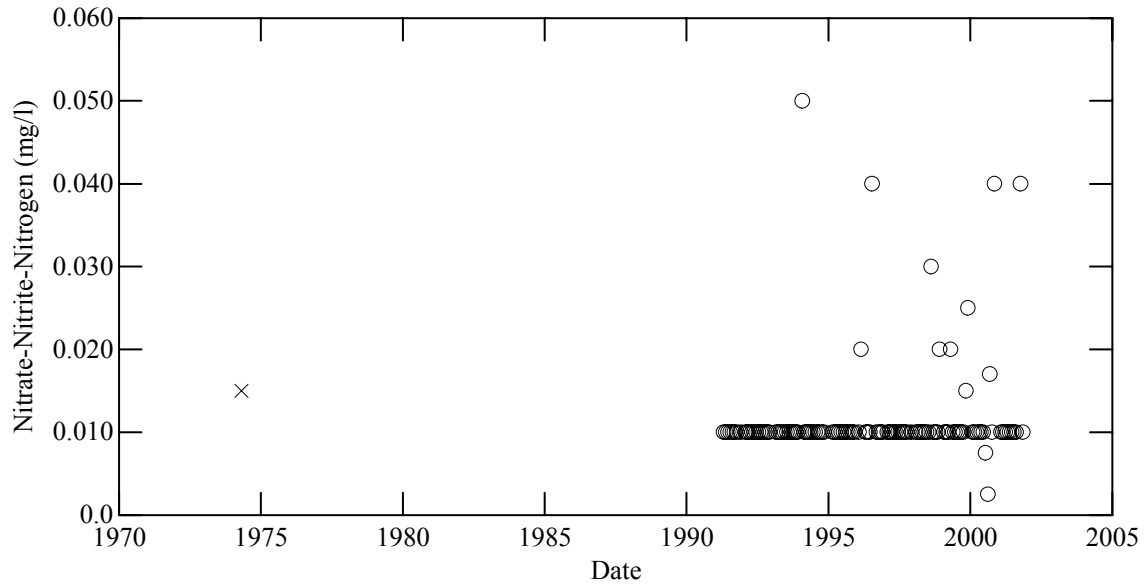
Region Clearwtr.



Agency

- △ USGS
- × 21FLSWFD
- 21FLPDEM

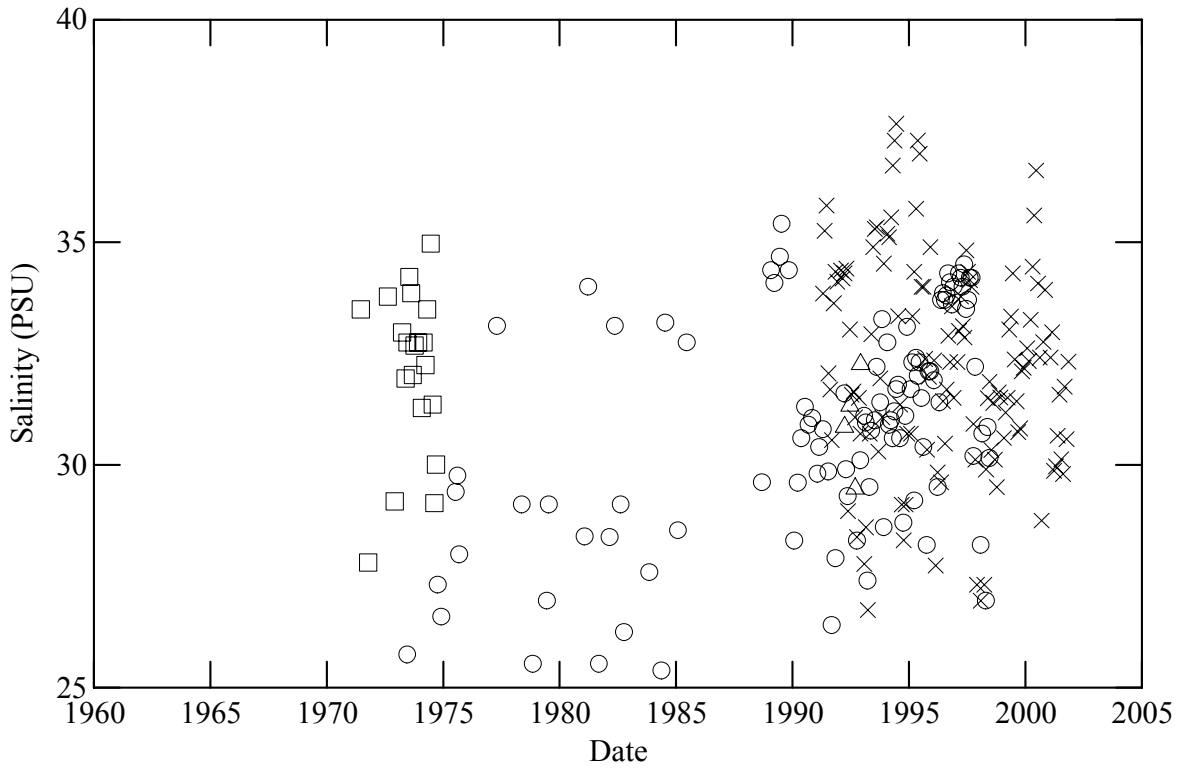
Region Clearwtr.



Agency

- × USGS
- 21FLPDEM

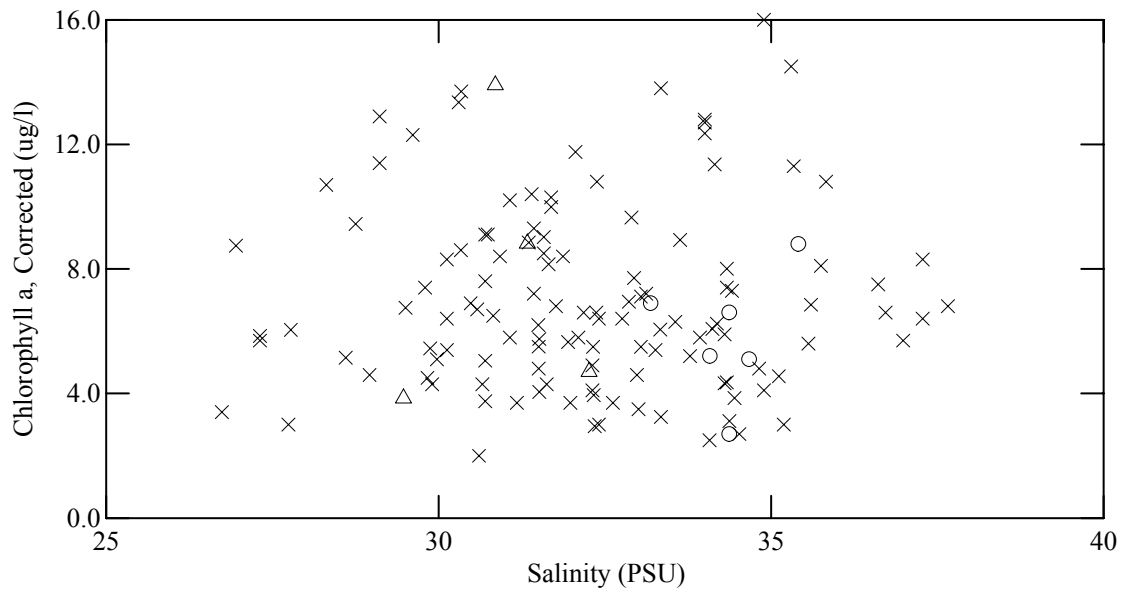
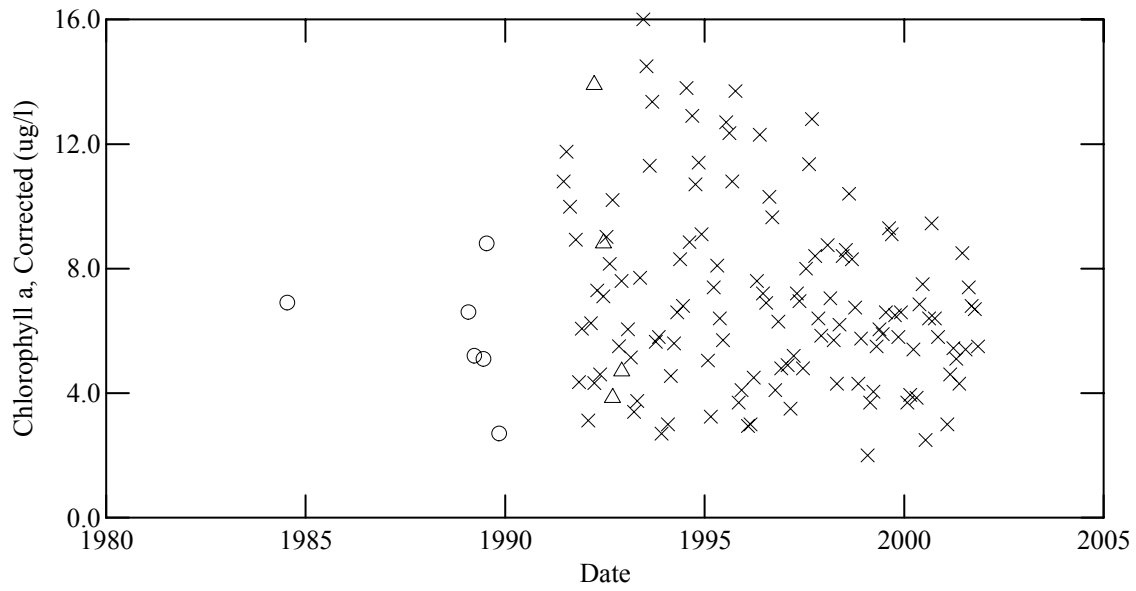
Region Boca Ciega



Agency

- USGS
- + USFWS
- △ 21FLSWFD
- × 21FLPDEM
- 21FLA

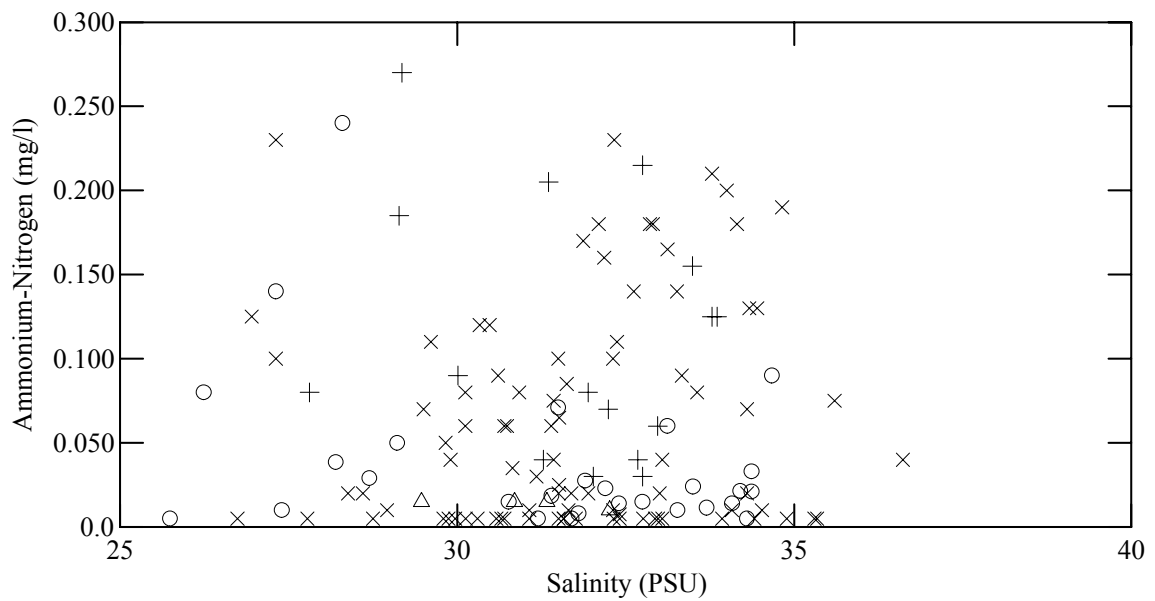
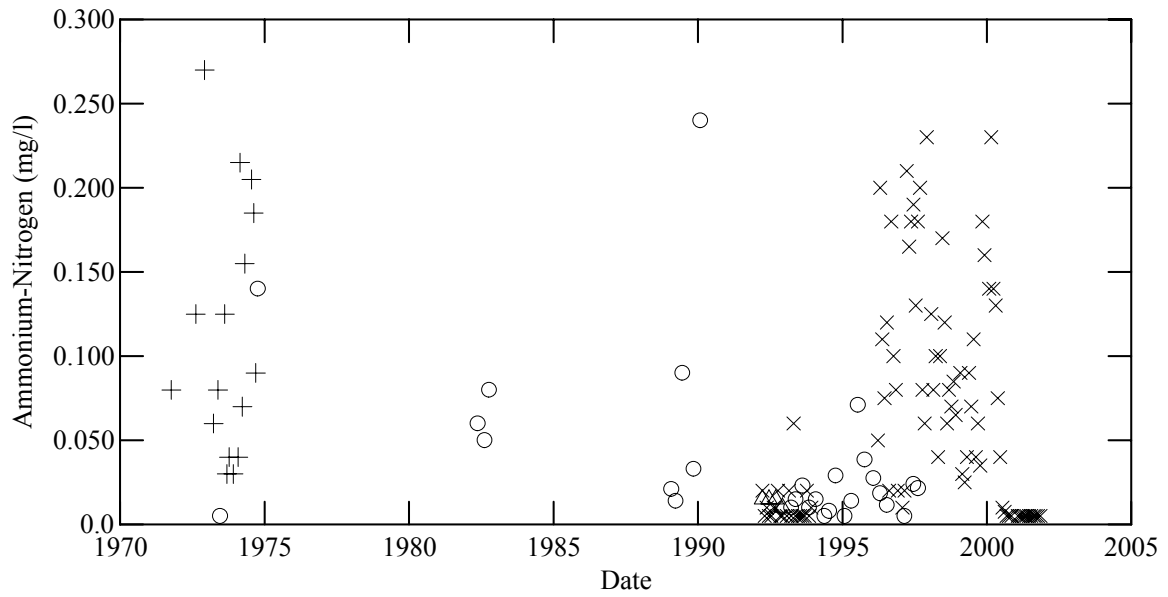
Region Boca Ciega



Agency

- △ 21FLSWFD
- × 21FLPDEM
- 21FLA

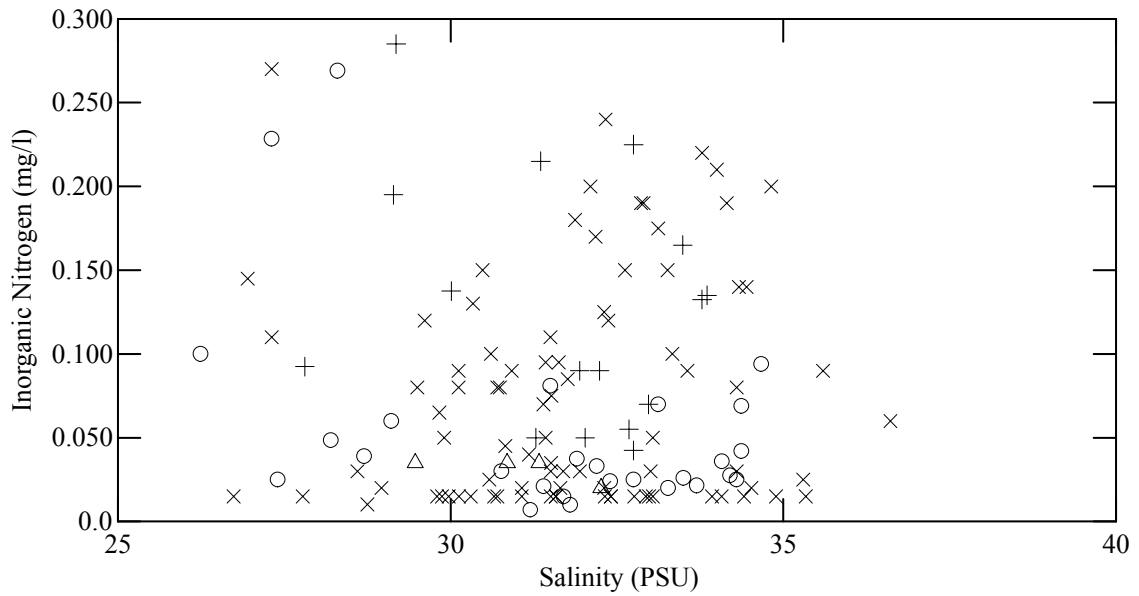
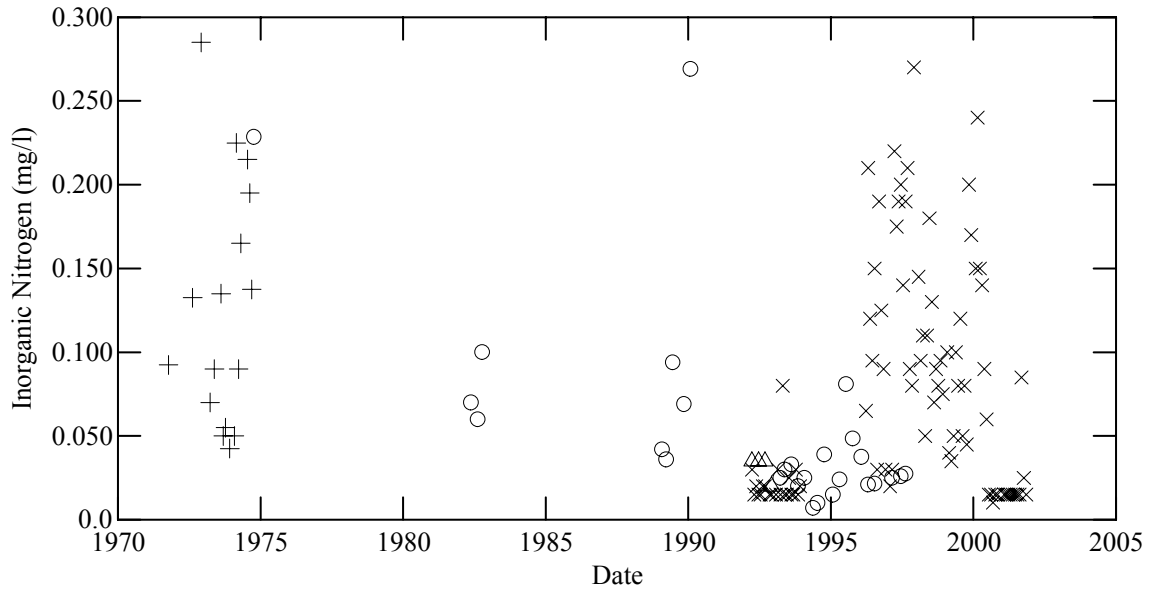
Region Boca Ciega



Agency

- + USGS
- Δ 21FLSWFD
- x 21FLPDEM
- o 21FLA

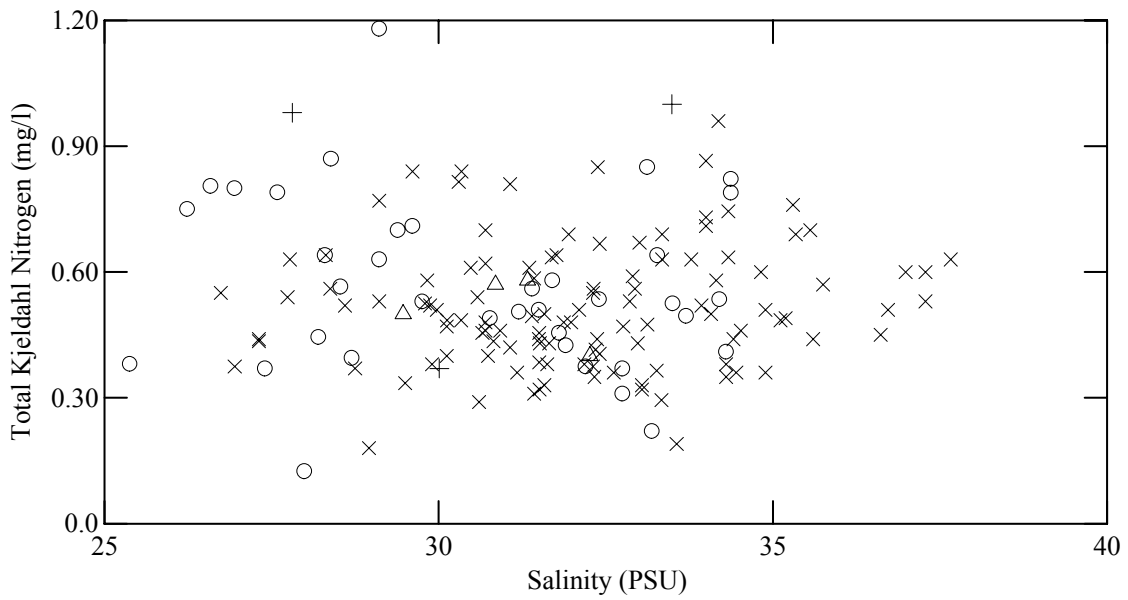
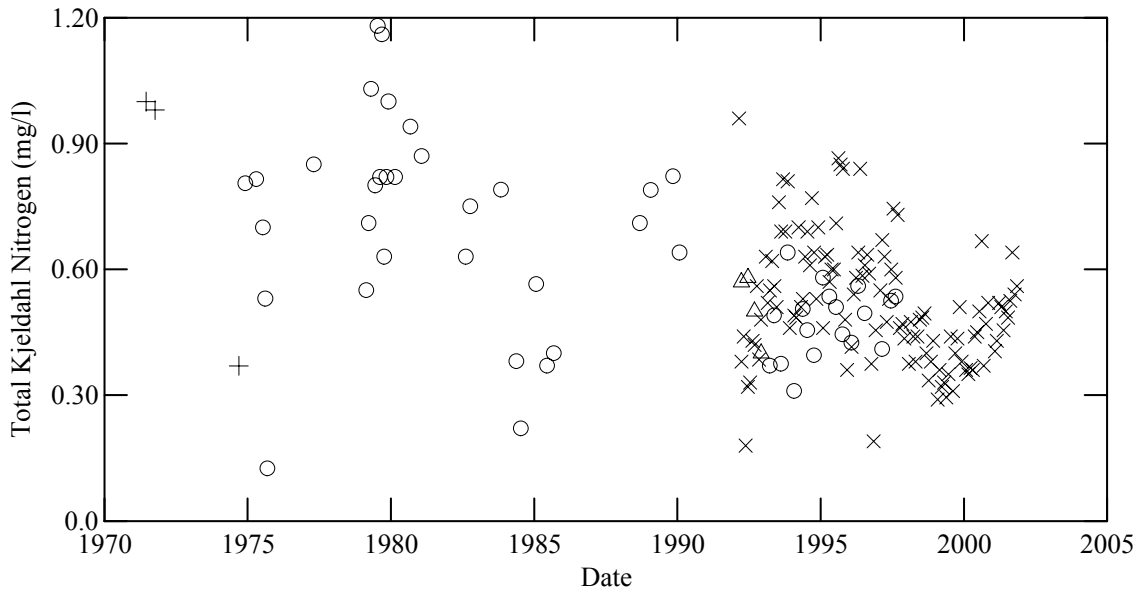
Region Boca Ciega



Agency

- + USGS
- Δ 21FLSWFD
- x 21FLPDEM
- o 21FLA

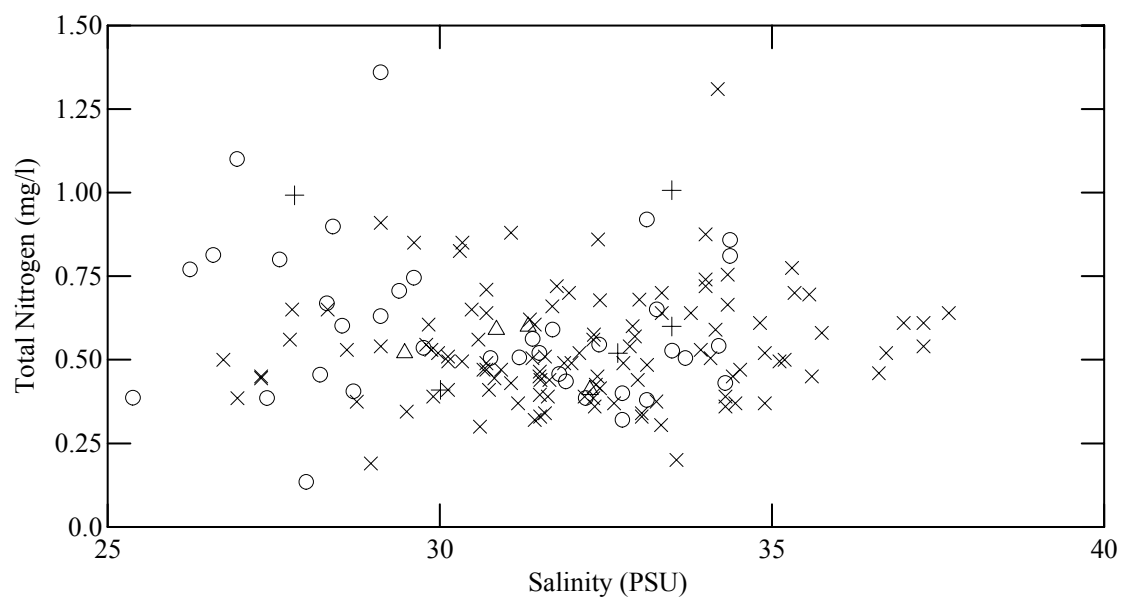
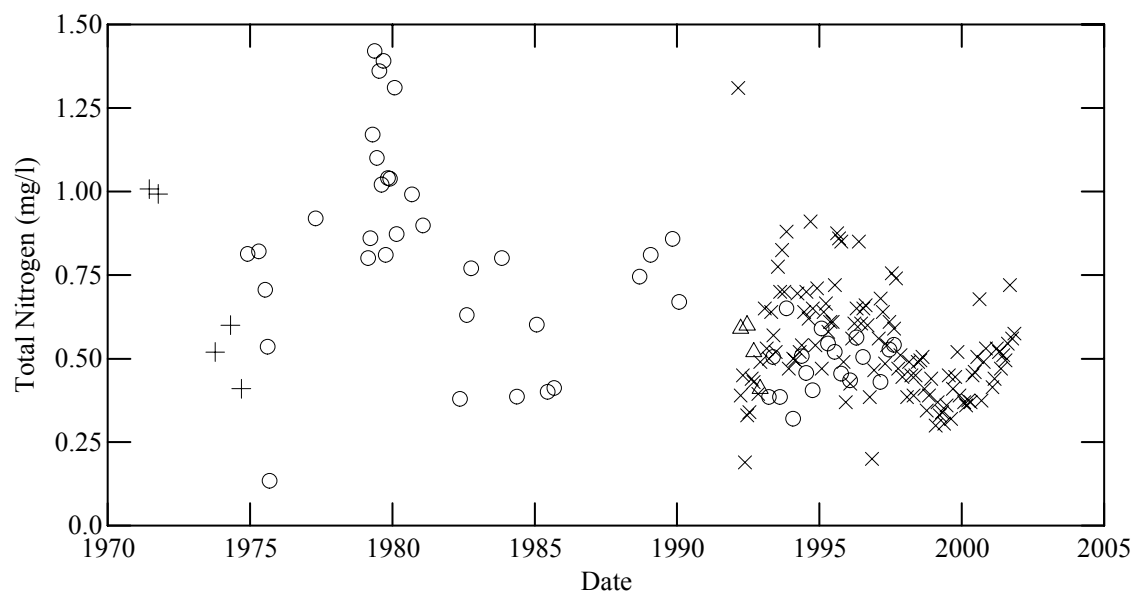
Region Boca Ciega



Agency

- + USGS
- △ 21FLSWFD
- × 21FLPDEM
- 21FLA

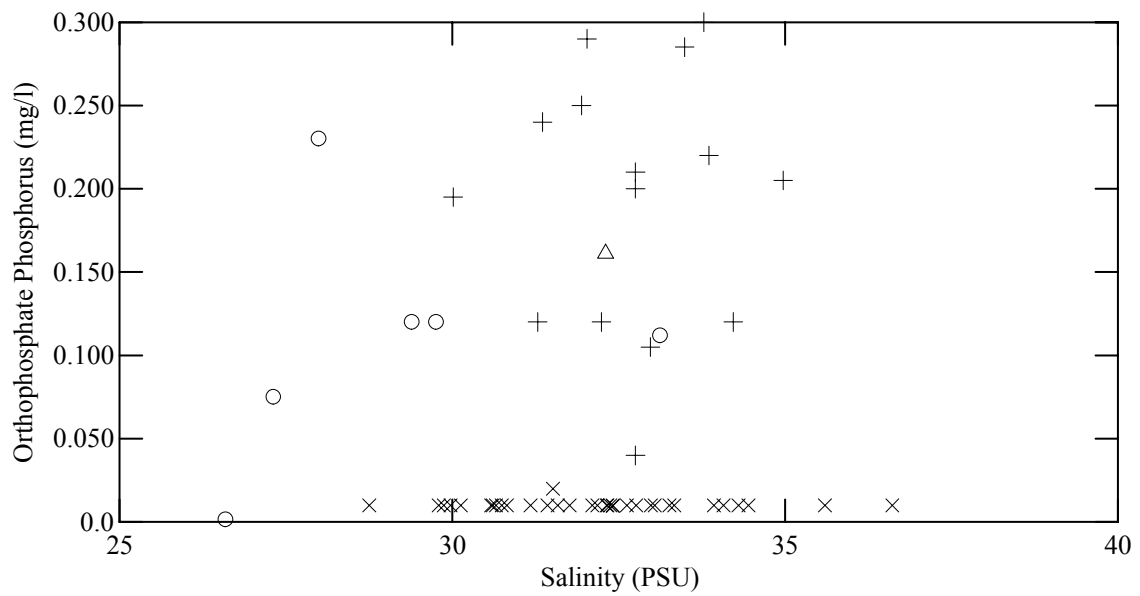
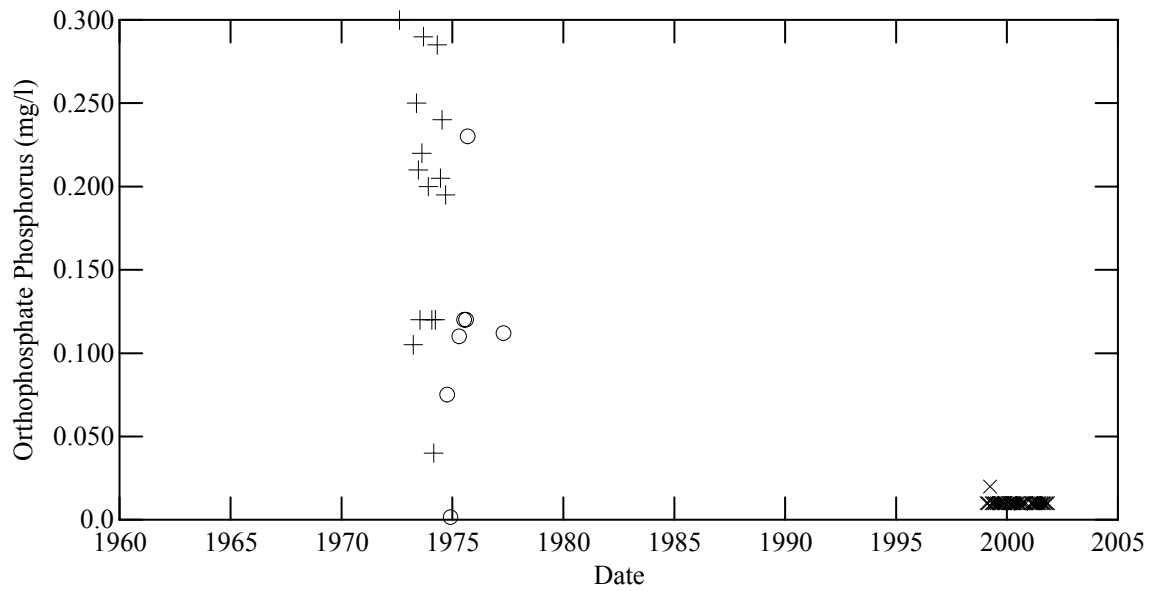
Region Boca Ciega



Agency

- + USGS
- △ 21FLSWFD
- × 21FLPDEM
- 21FLA

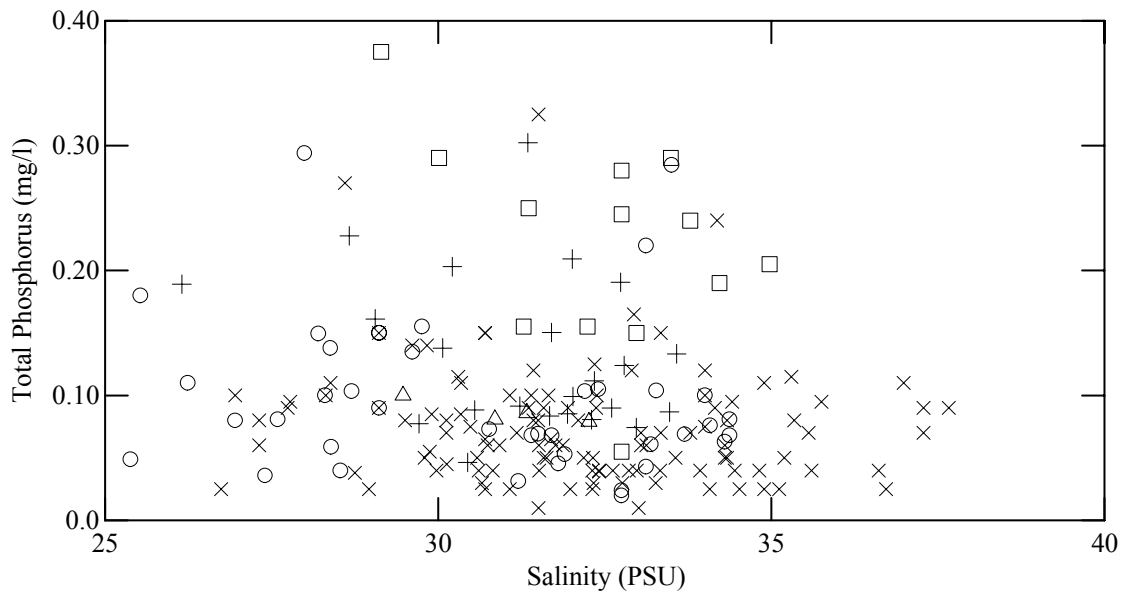
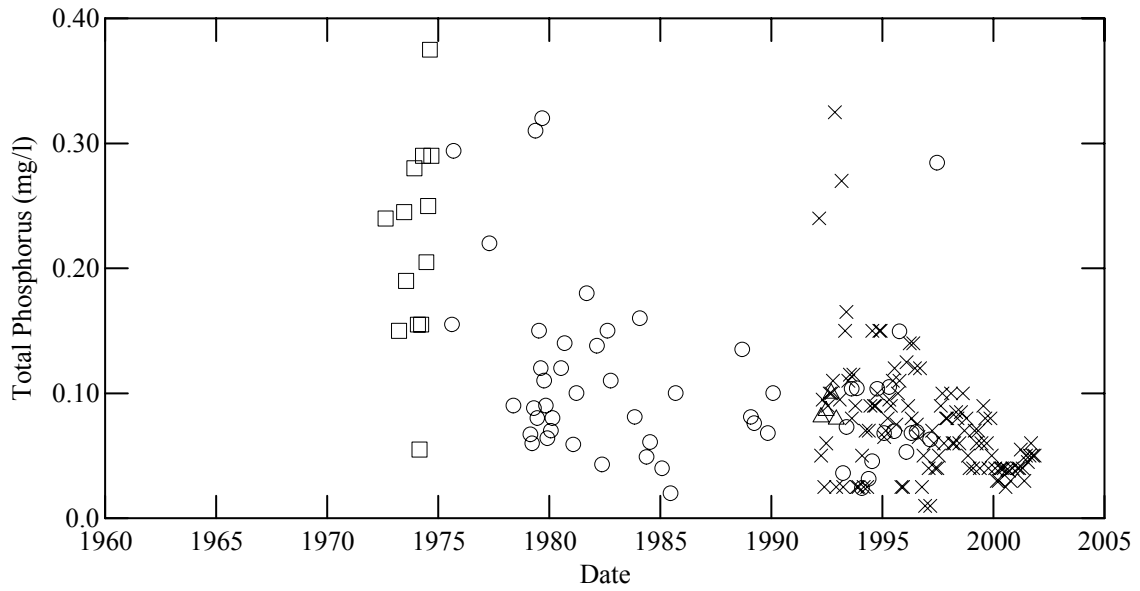
Region Boca Ciega



Agency

- + USGS
- △ USFWS
- × 21FLPDEM
- 21FLA

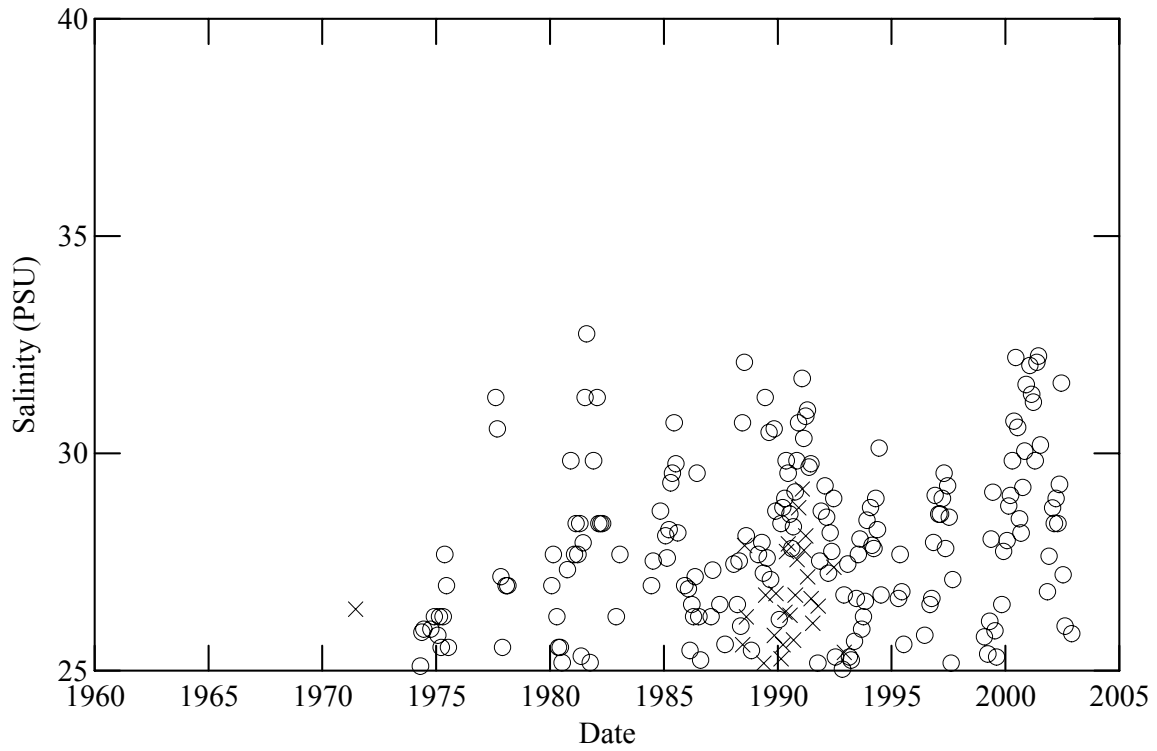
Region Boca Ciega



Agency

- USGS
- + USFWS
- △ 21FLSWFD
- × 21FLPDEM
- 21FLA

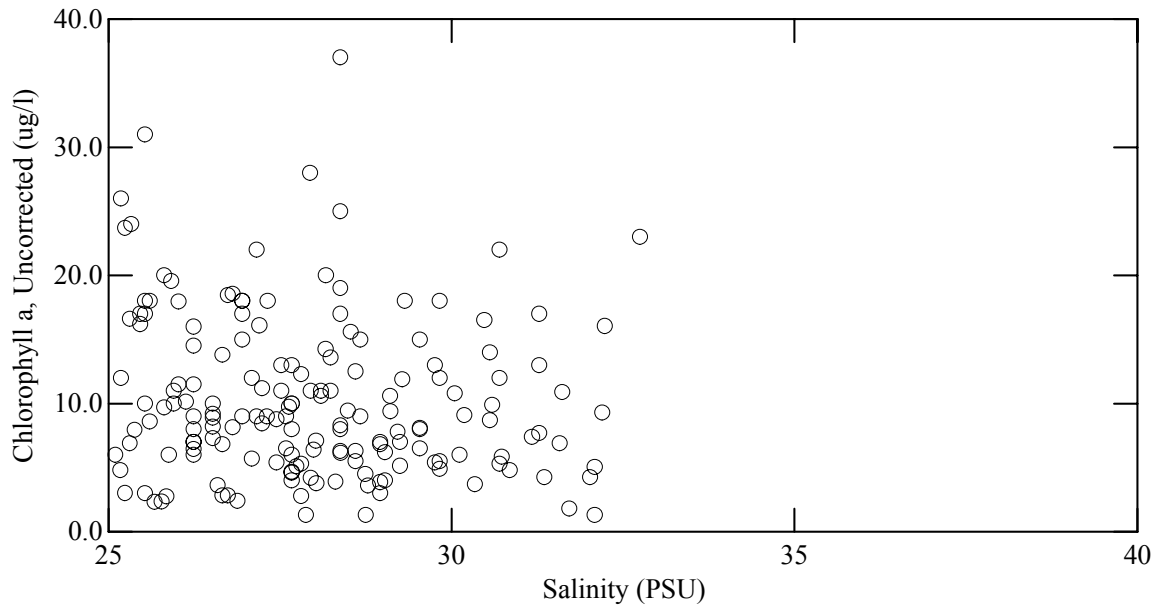
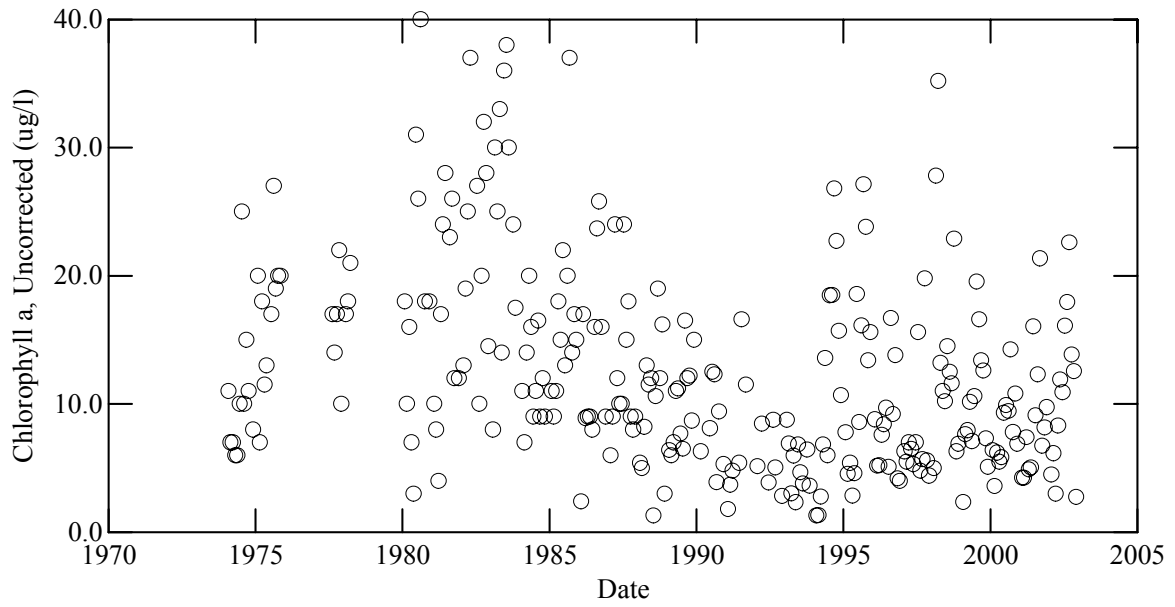
Region Hill. B.



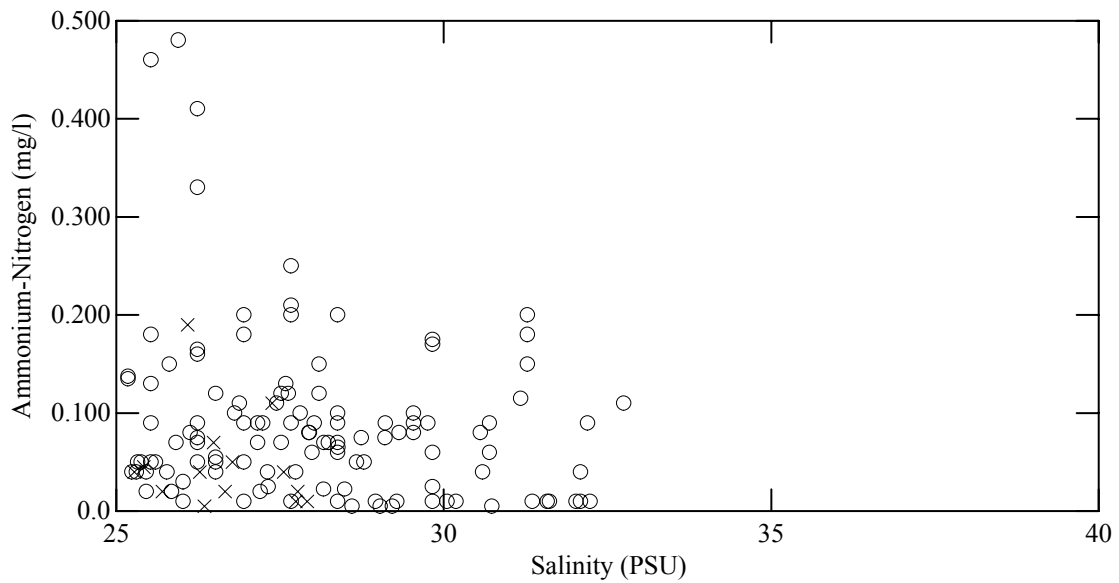
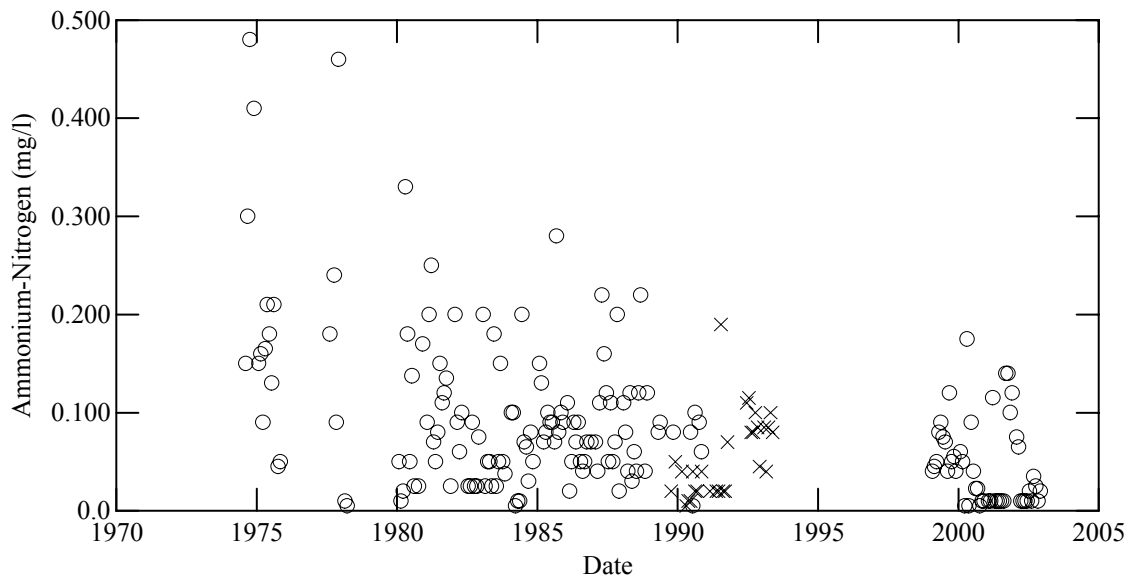
Agency

- × USGS
- 21FLHILL

Region Hill. B.



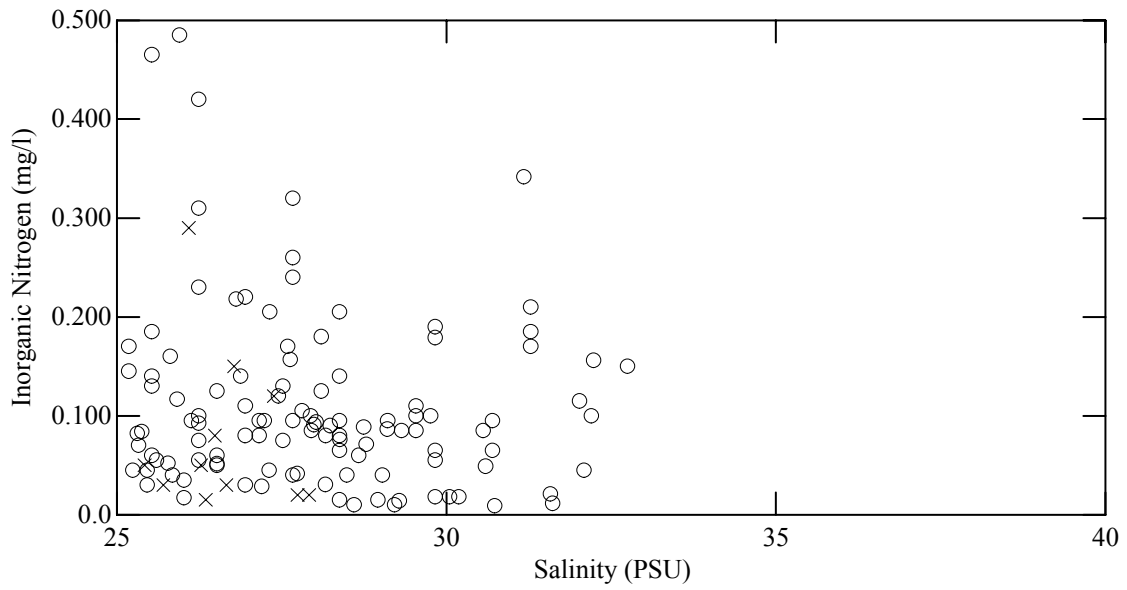
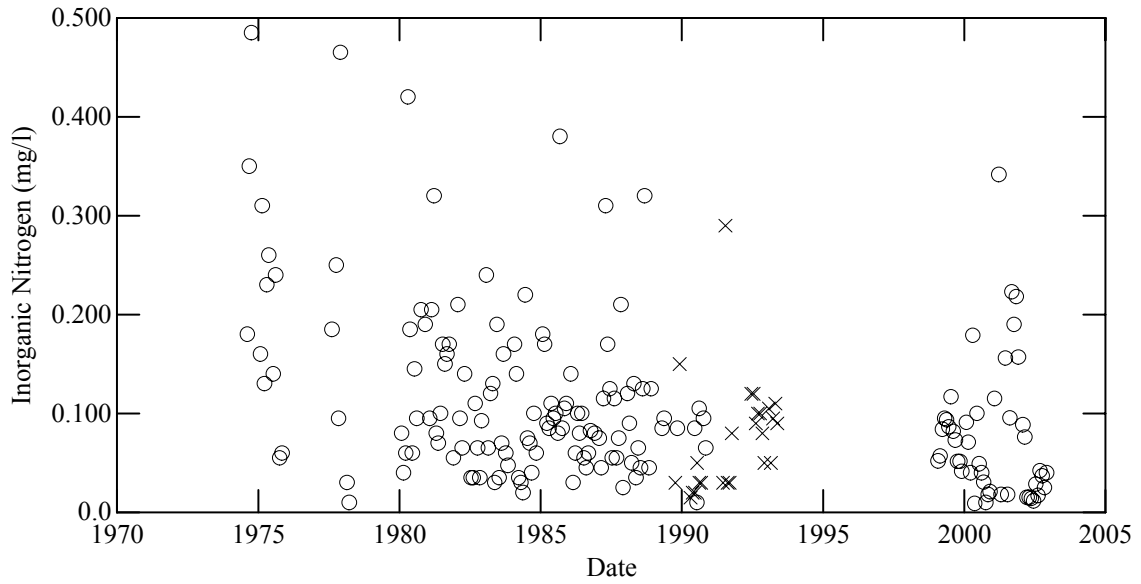
Region Hill. B.



Agency

- × USGS
- 21FLHILL

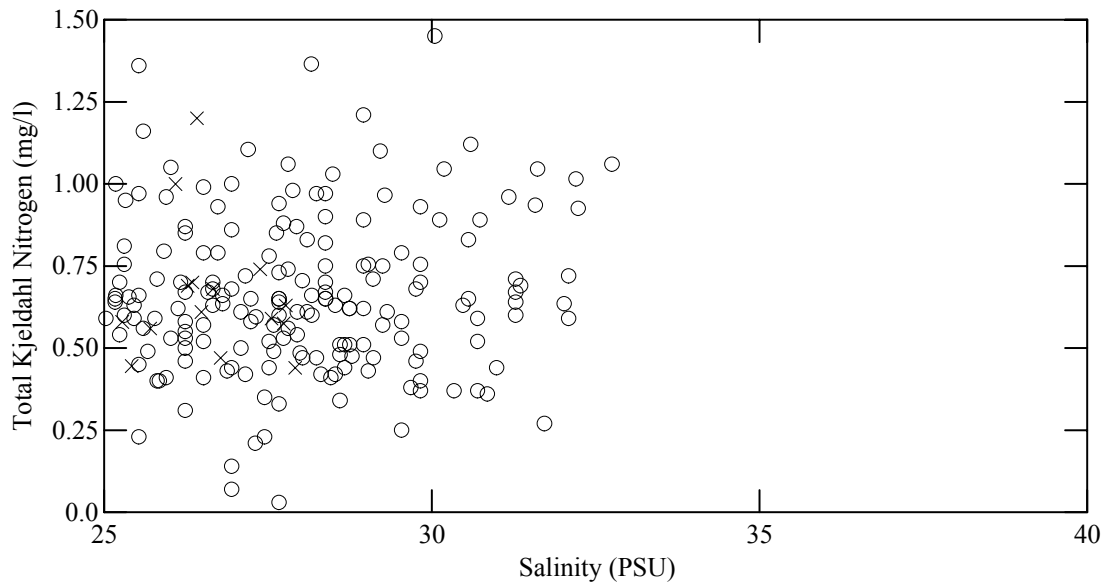
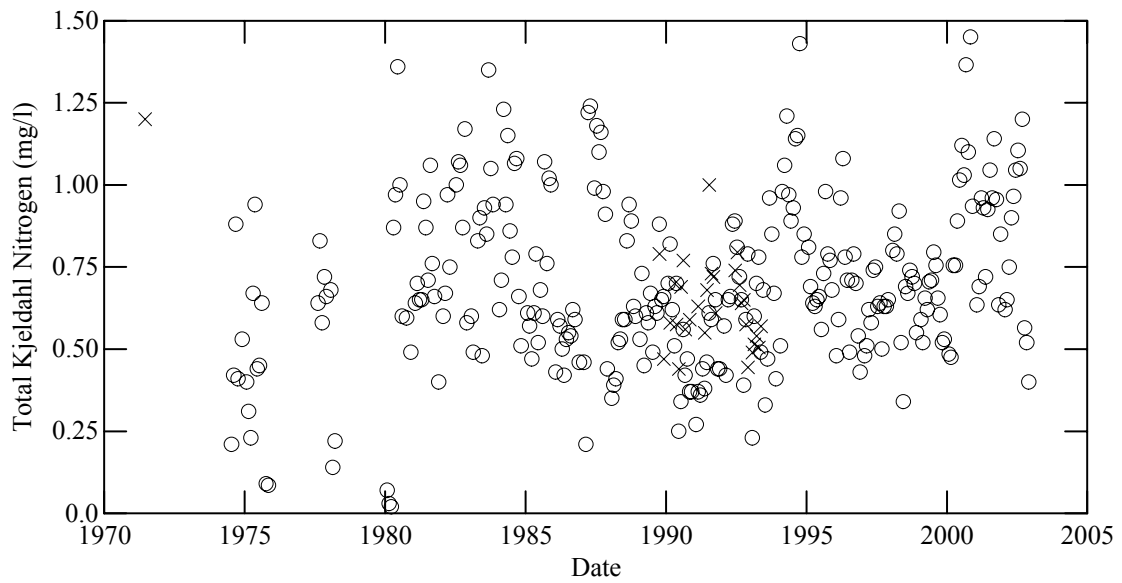
Region Hill. B.



Agency

- × USGS
- 21FLHILL

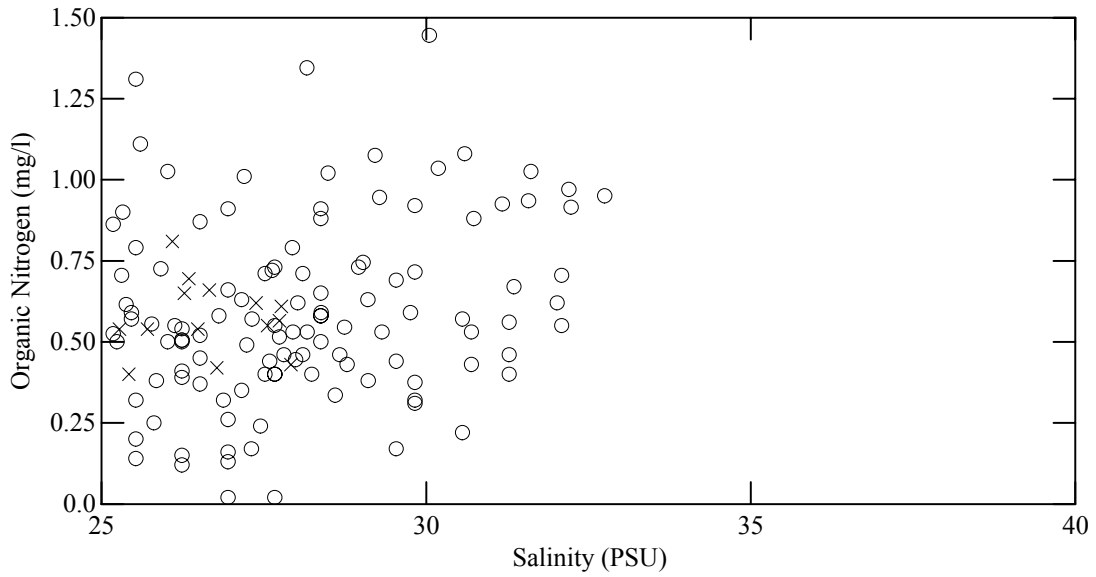
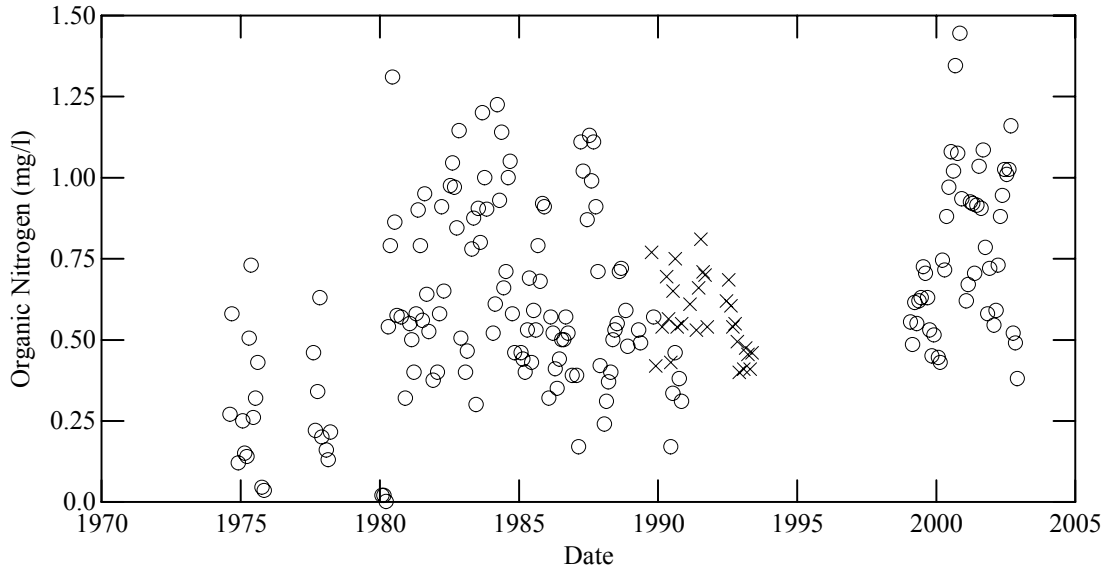
Region Hill. B.



Agency

- × USGS
- 21FLHILL

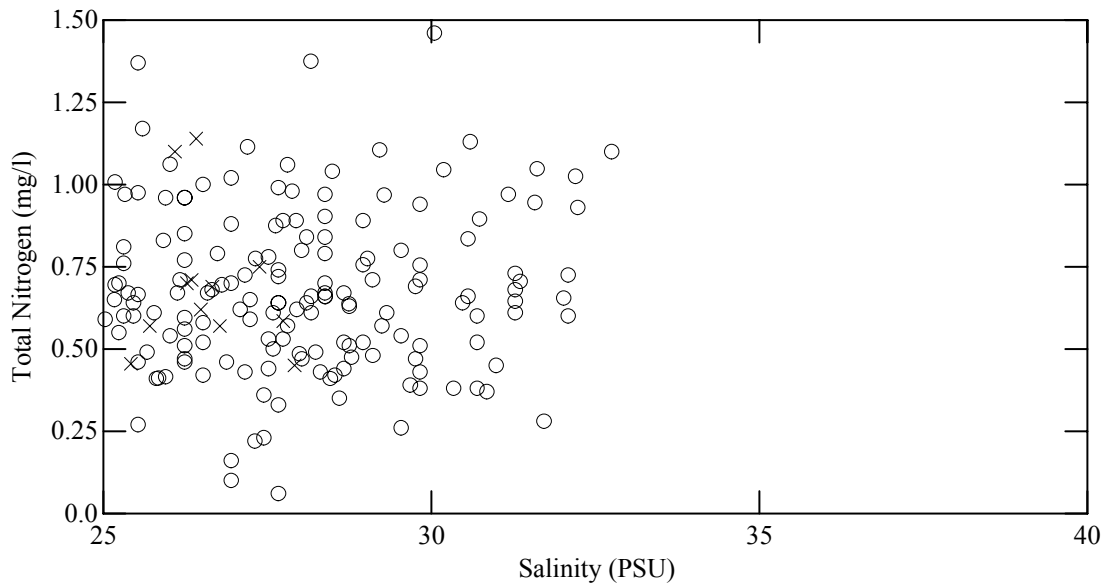
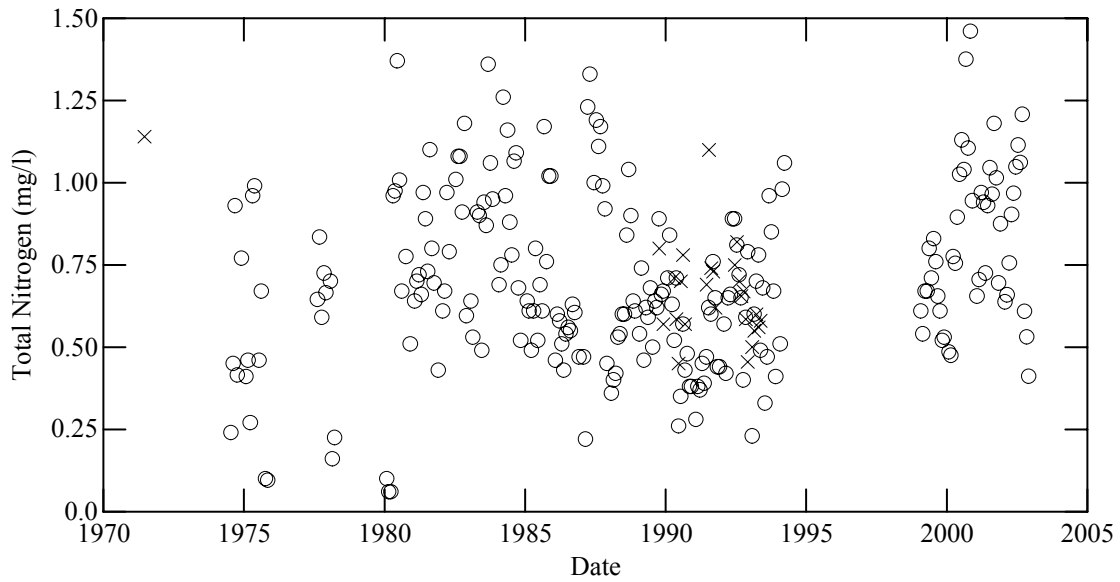
Region Hill. B.



Agency

- × USGS
- 21FLHILL

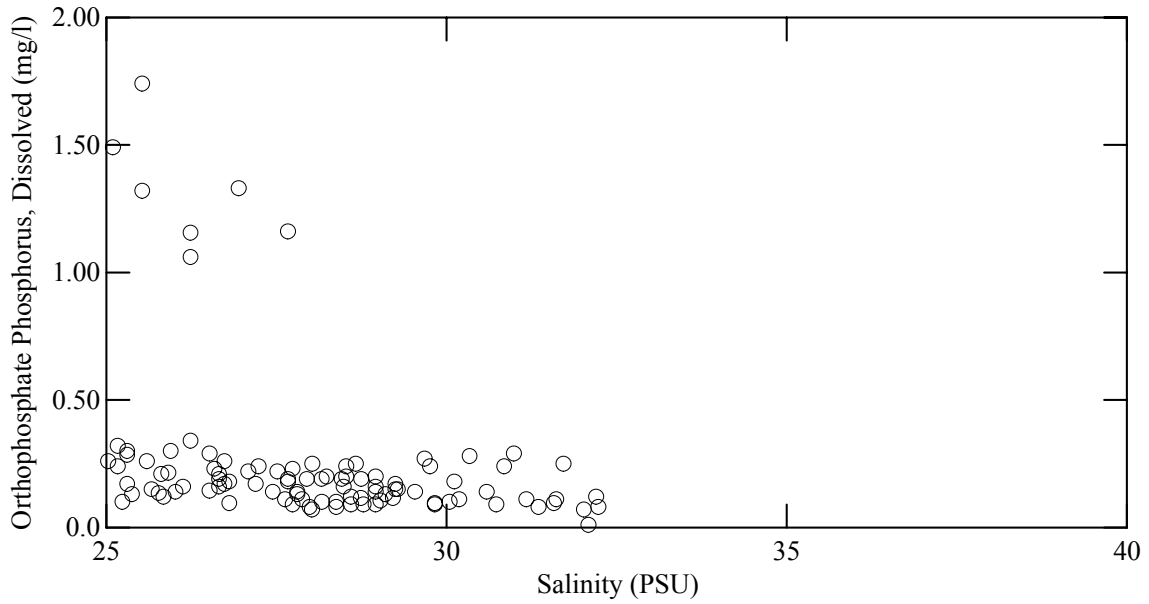
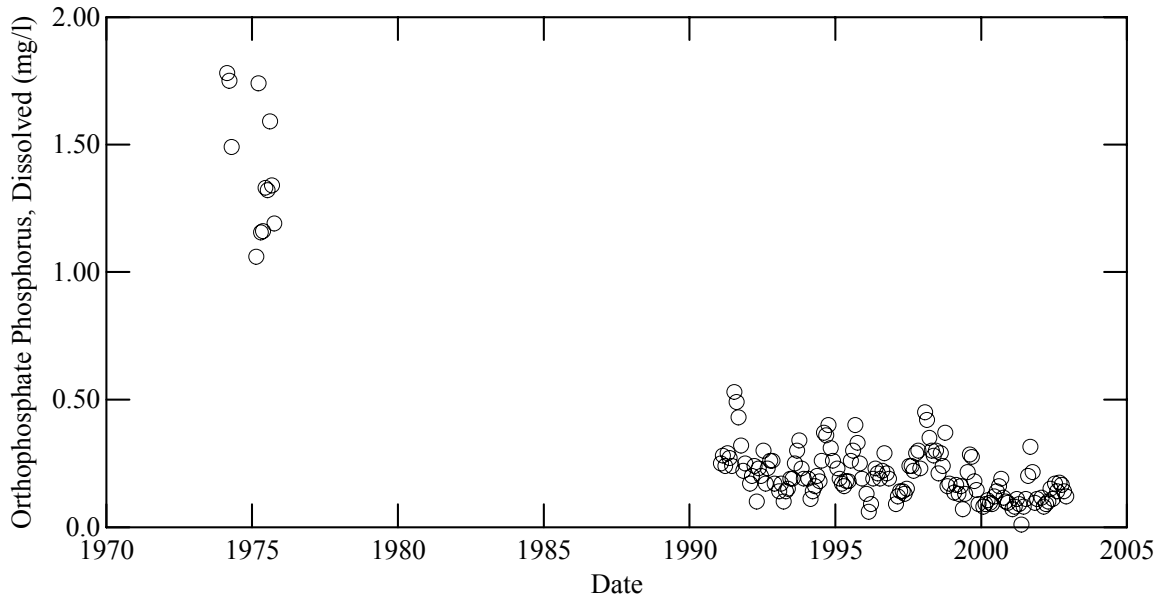
Region Hill. B.



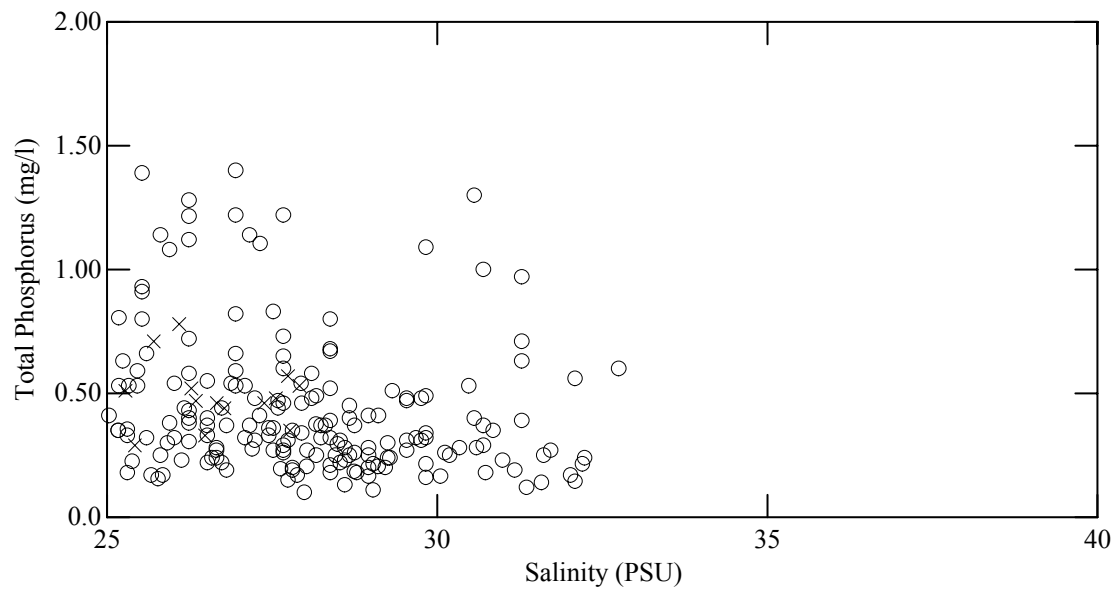
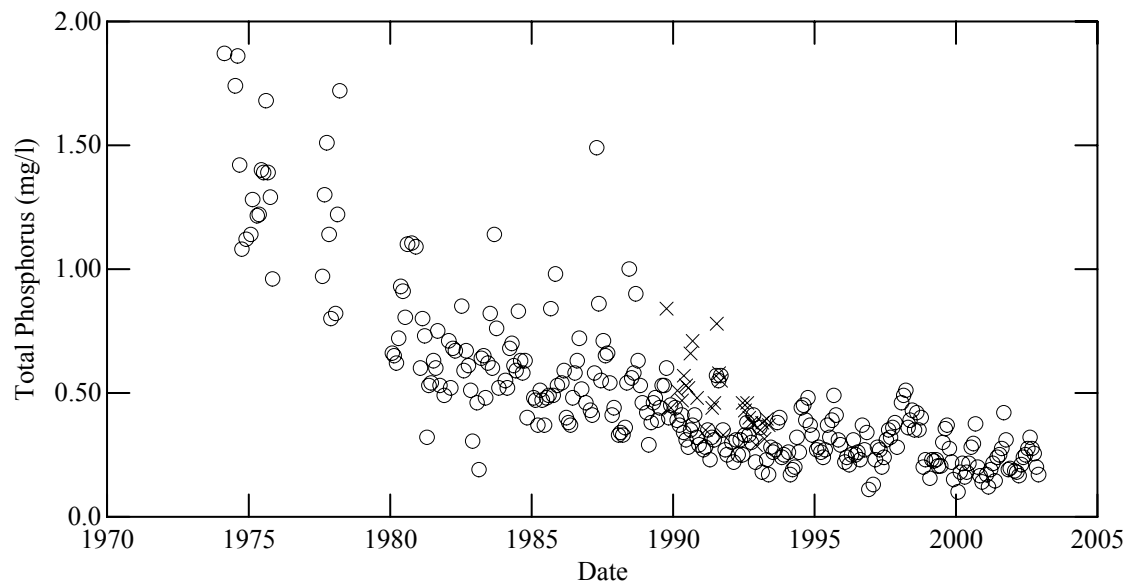
Agency

- × USGS
- 21FLHILL

Region Hill. B.



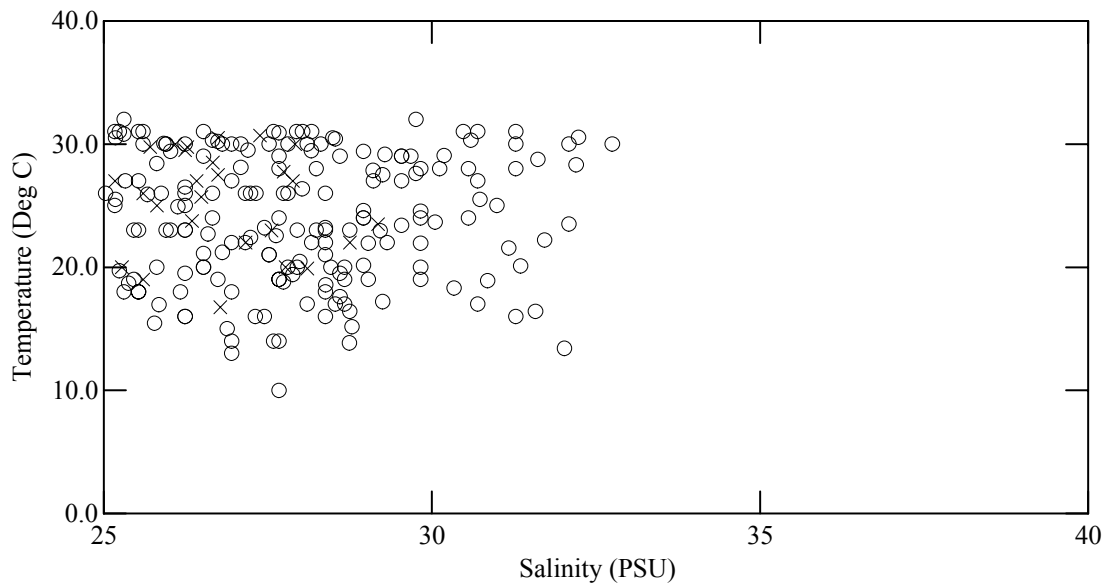
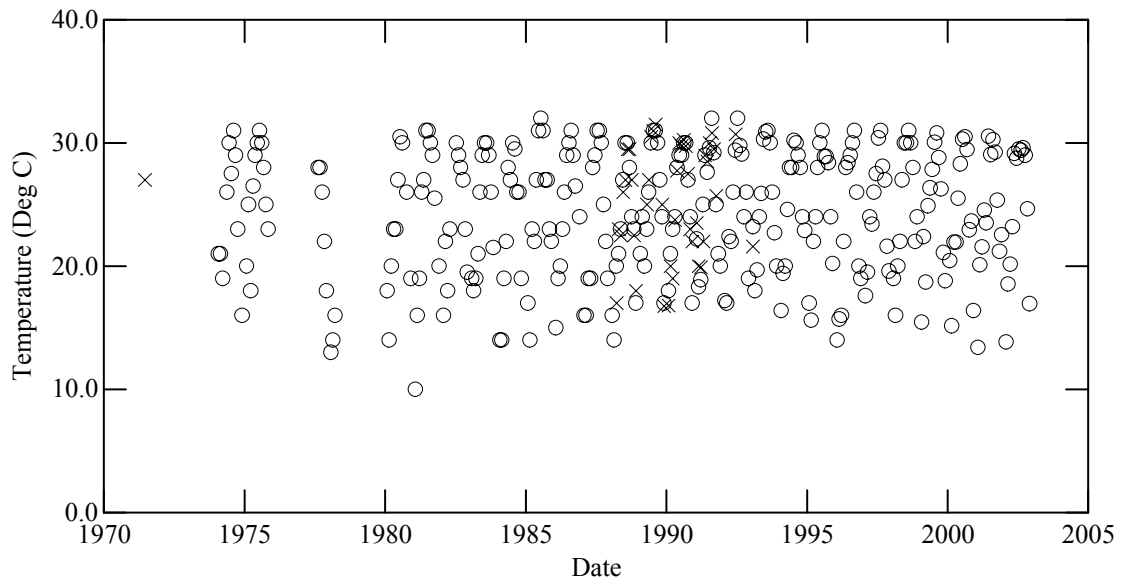
Region Hill. B.



Agency

- × USGS
- 21FLHILL

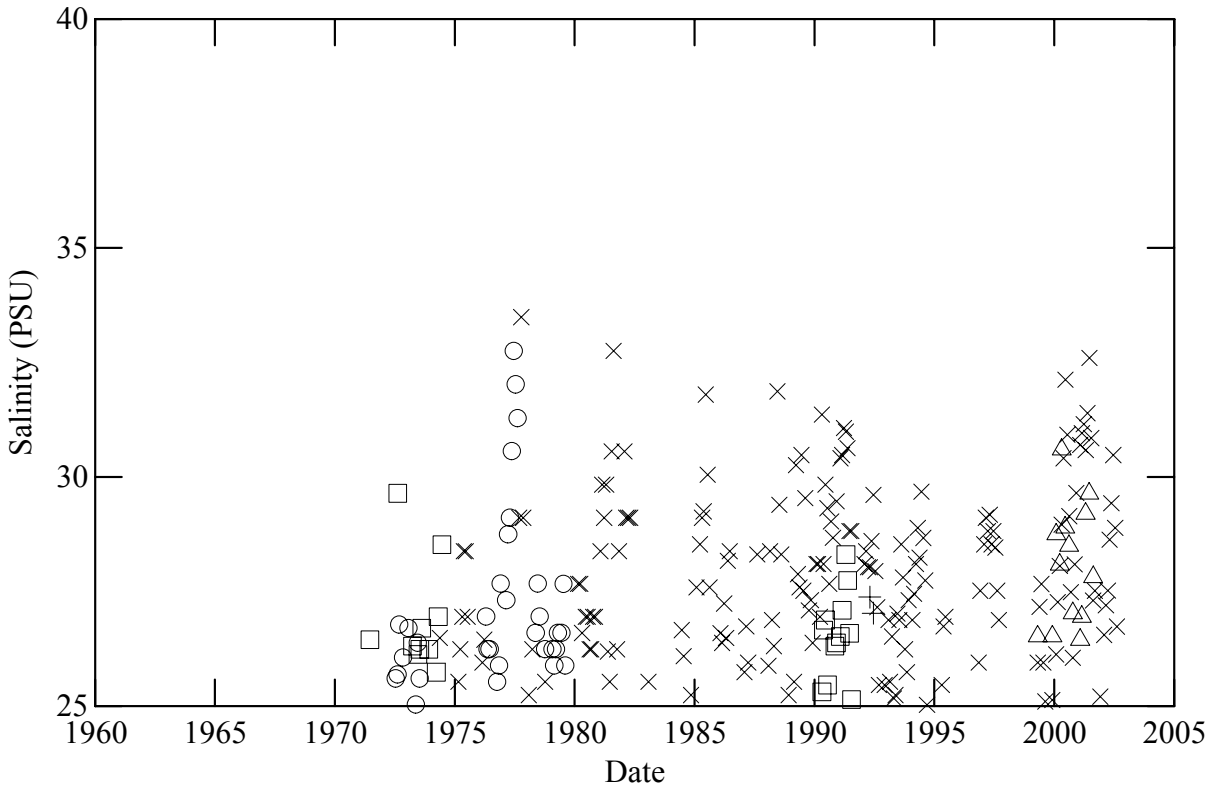
Region Hill. B.



Agency

- × USGS
- 21FLHILL

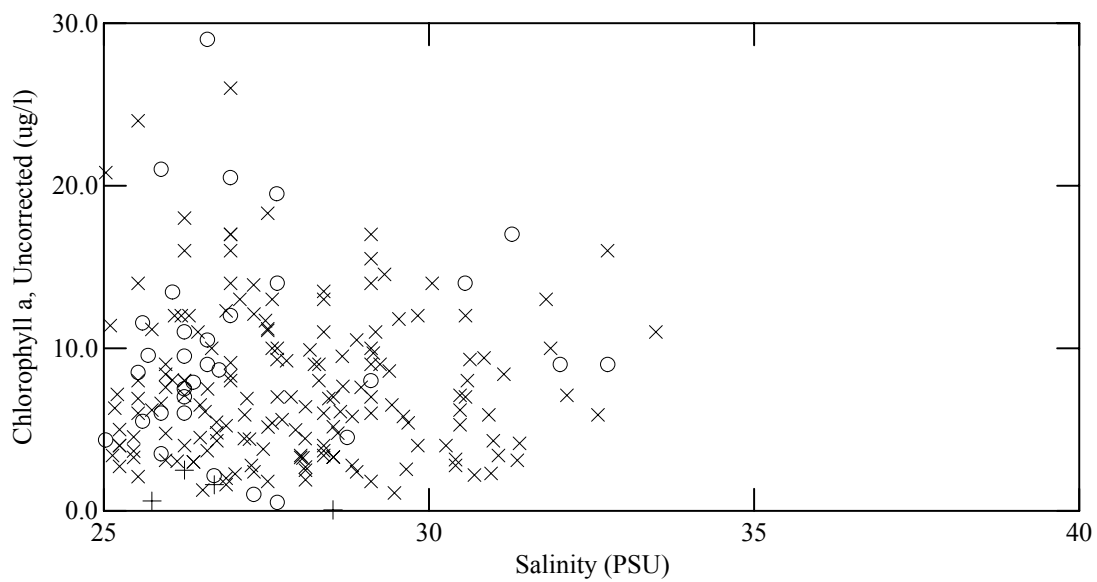
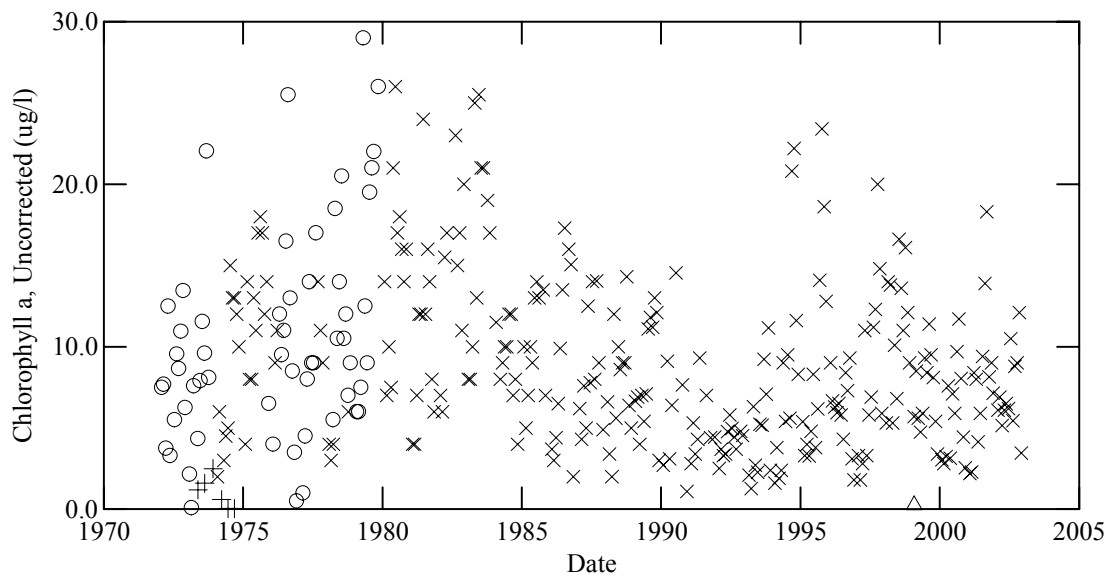
Region OTB



Agency

- USGS
- + 21FLSWFD
- △ 21FLPDEM
- × 21FLHILL
- 21FLA

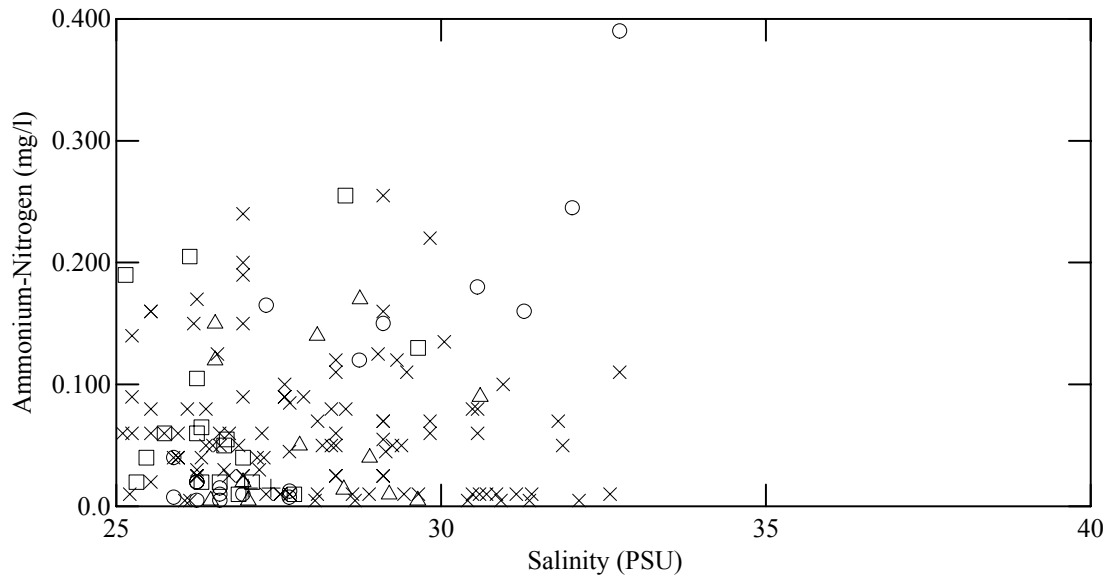
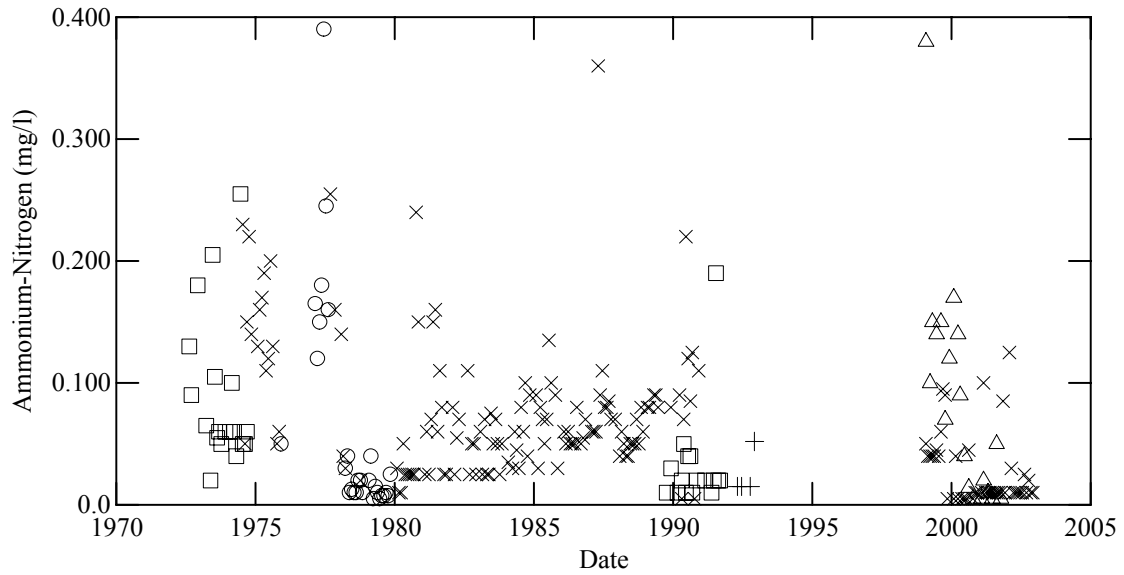
Region OTB



Agency

- + USGS
- △ 21FLPDEM
- × 21FLHILL
- 21FLA

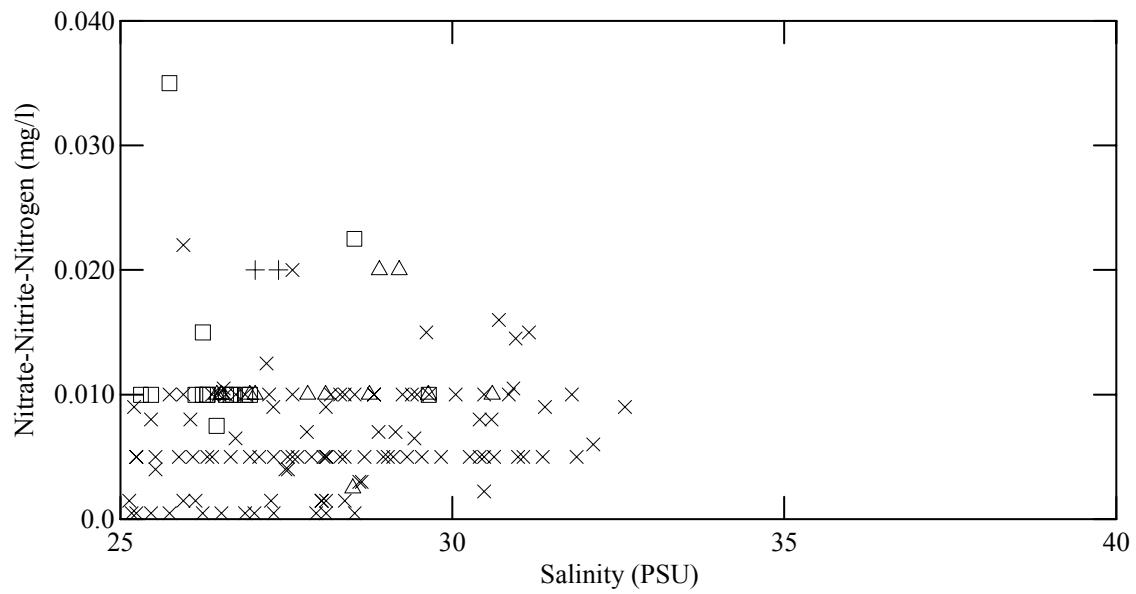
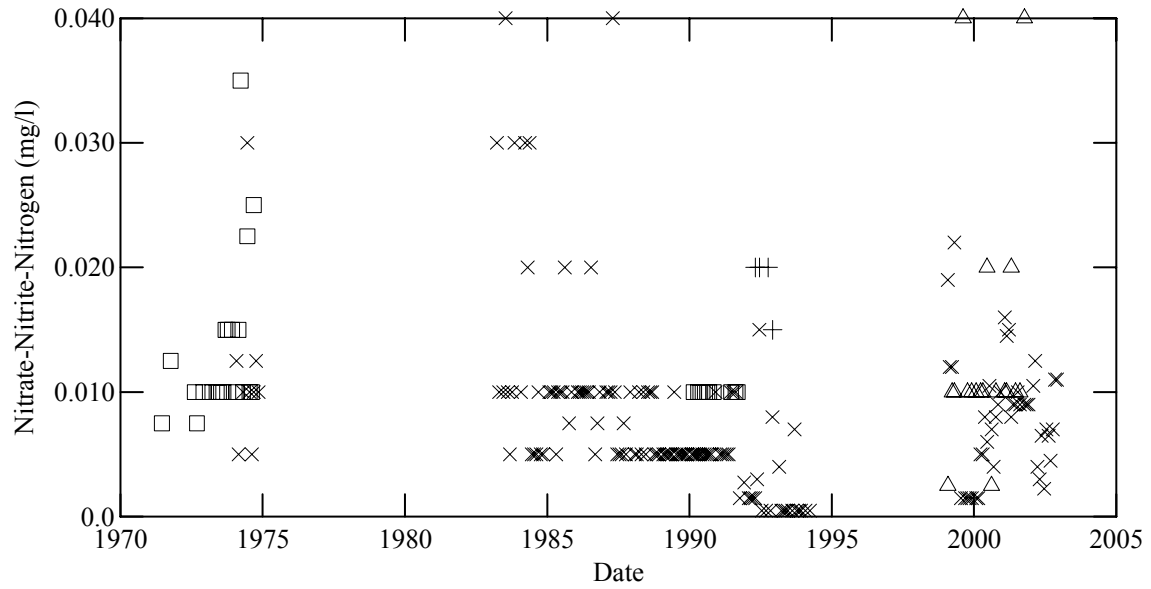
Region OTB



Agency

- USGS
- + 21FLSWFD
- △ 21FLPDEM
- × 21FLHILL
- 21FLA

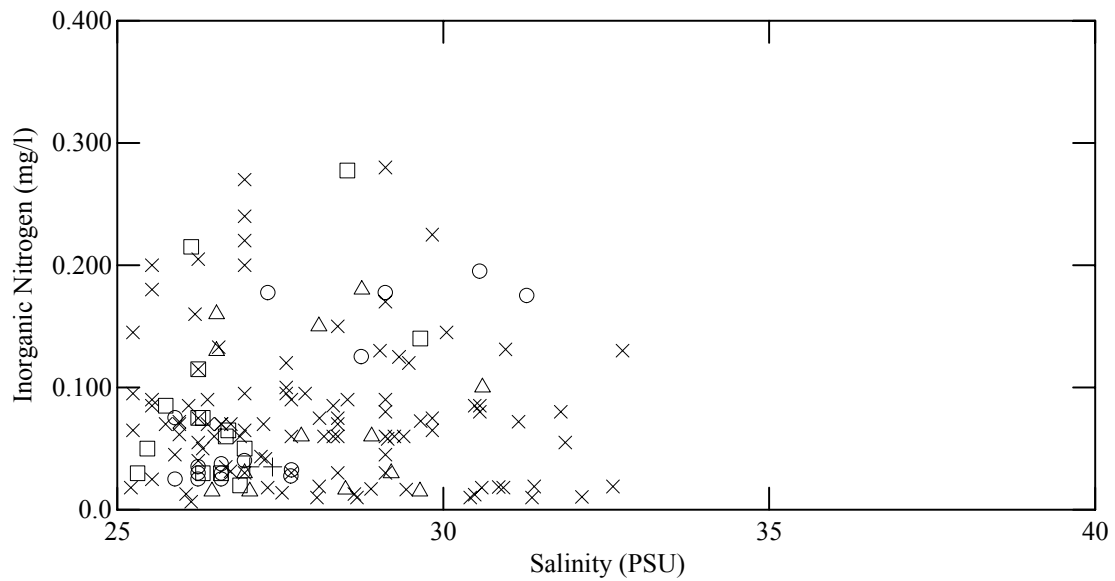
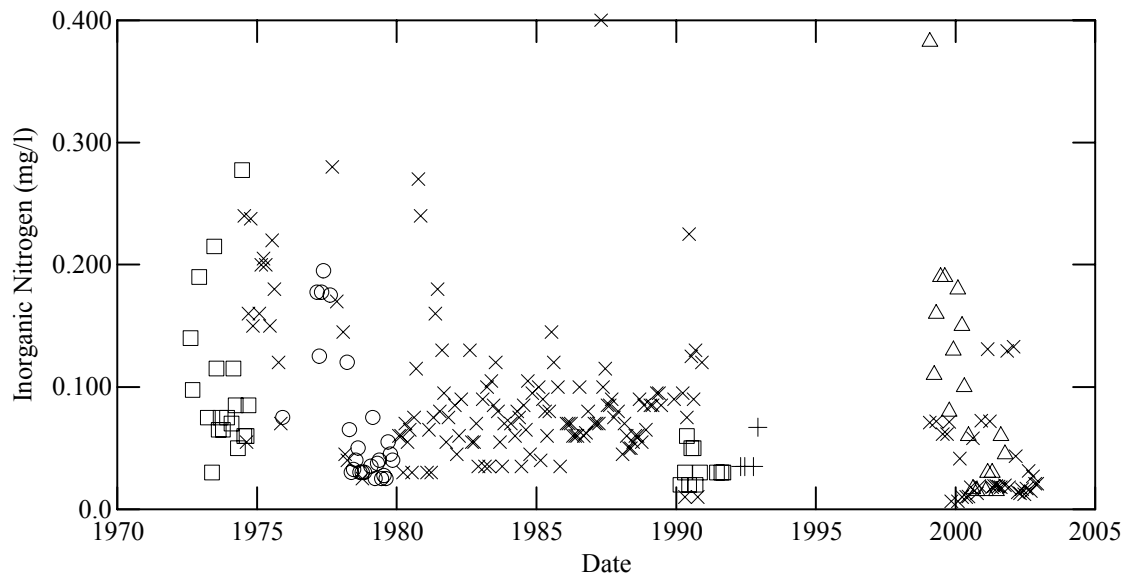
Region OTB



Agency

- USGS
- + 21FLSWFD
- △ 21FLPDEM
- × 21FLHILL
- 21FLA

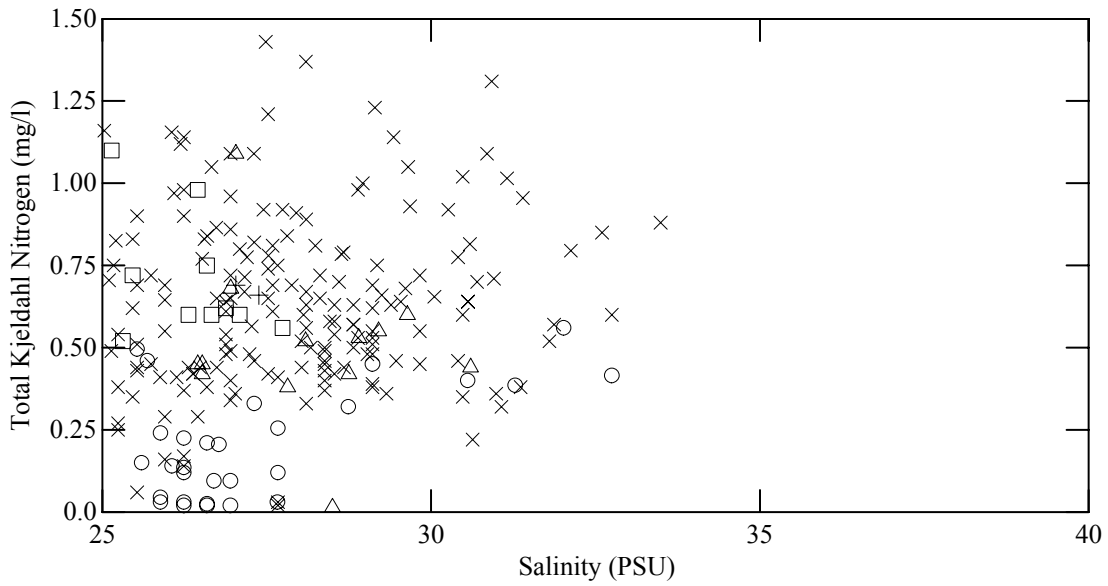
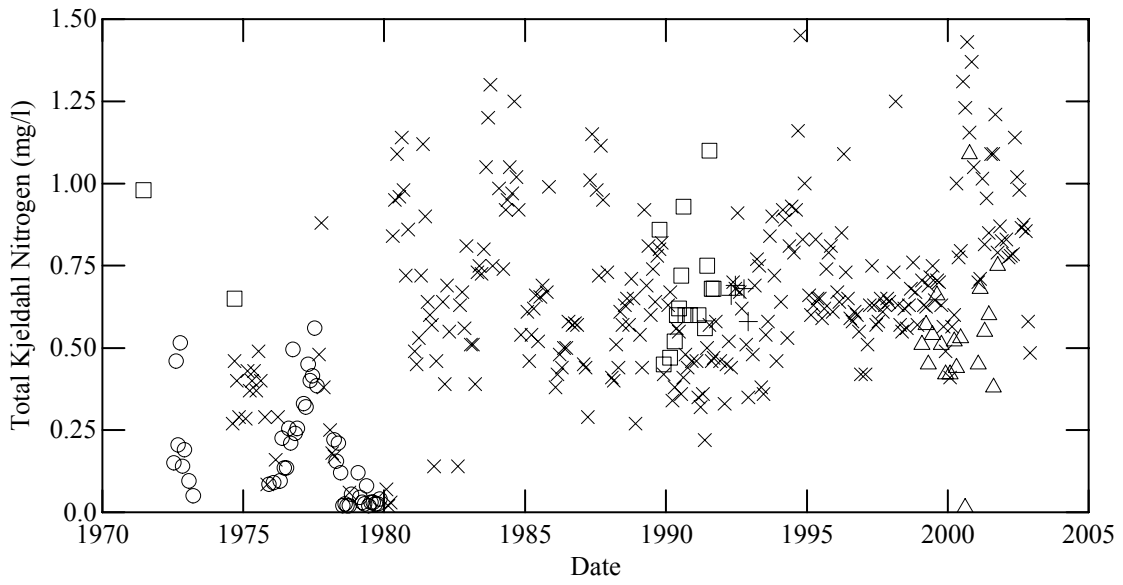
Region OTB



Agency

- USGS
- + 21FLSWFD
- △ 21FLPDEM
- × 21FLHILL
- 21FLA

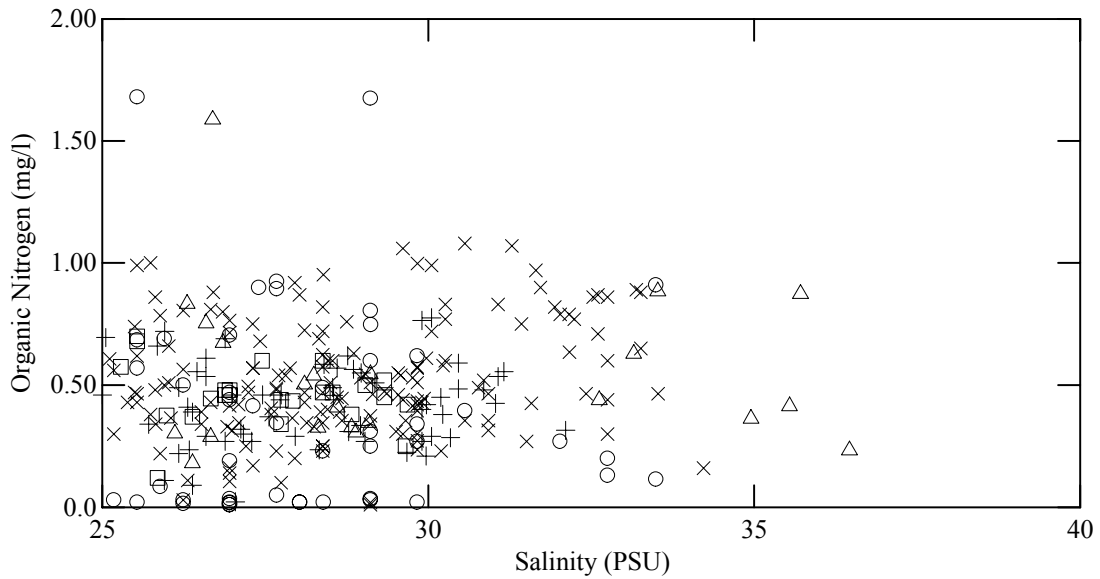
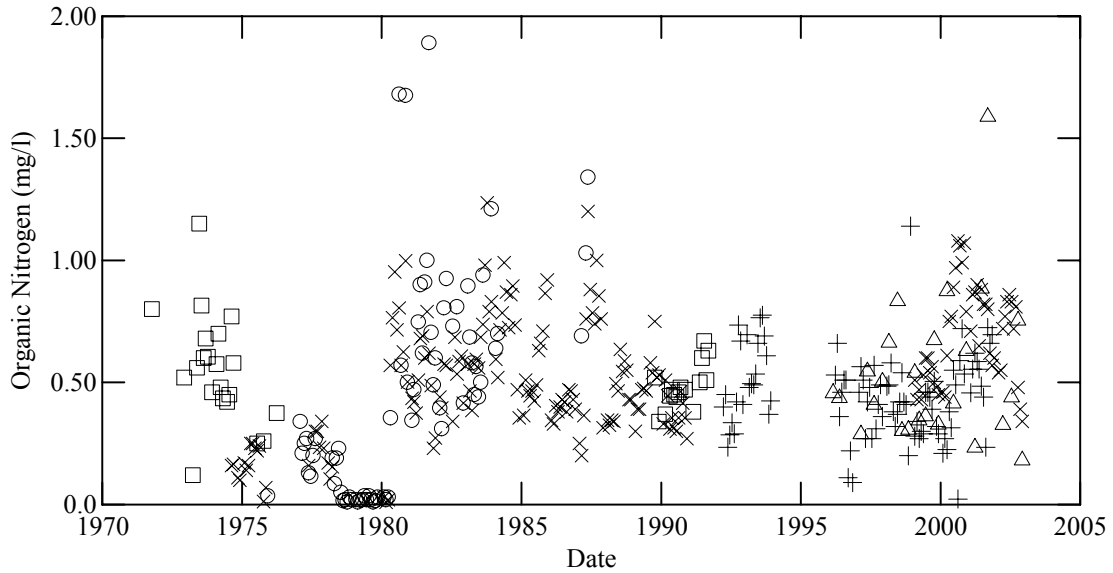
Region OTB



Agency

- USGS
- + 21FLSWFD
- △ 21FLPDEM
- × 21FLHILL
- 21FLA

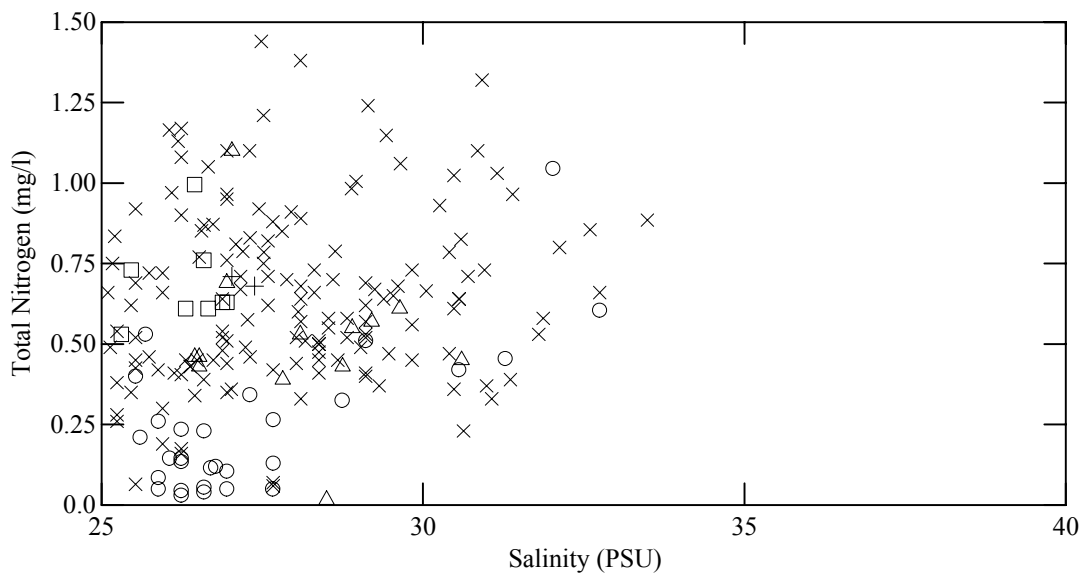
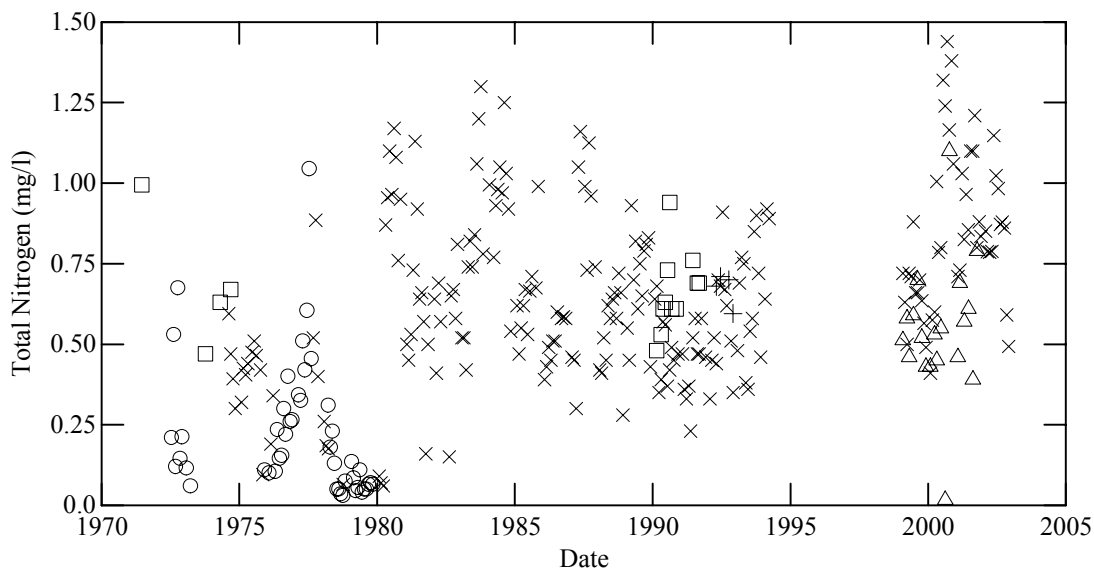
Region MTB



Agency

- USGS
- + 21FLPDEM
- △ 21FLMANA
- × 21FLHILL
- 21FLA

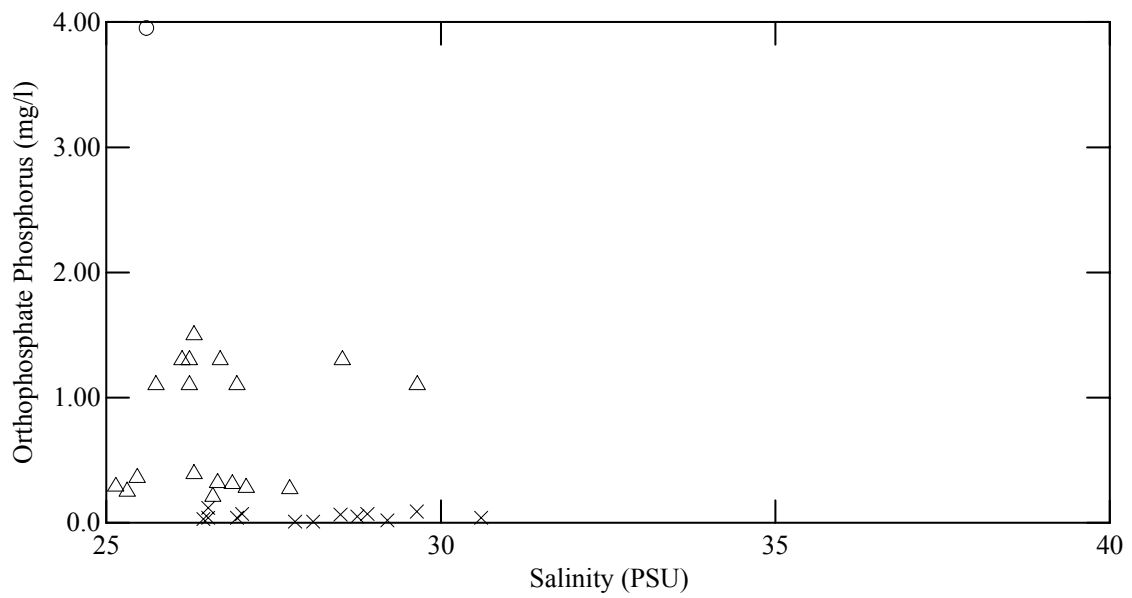
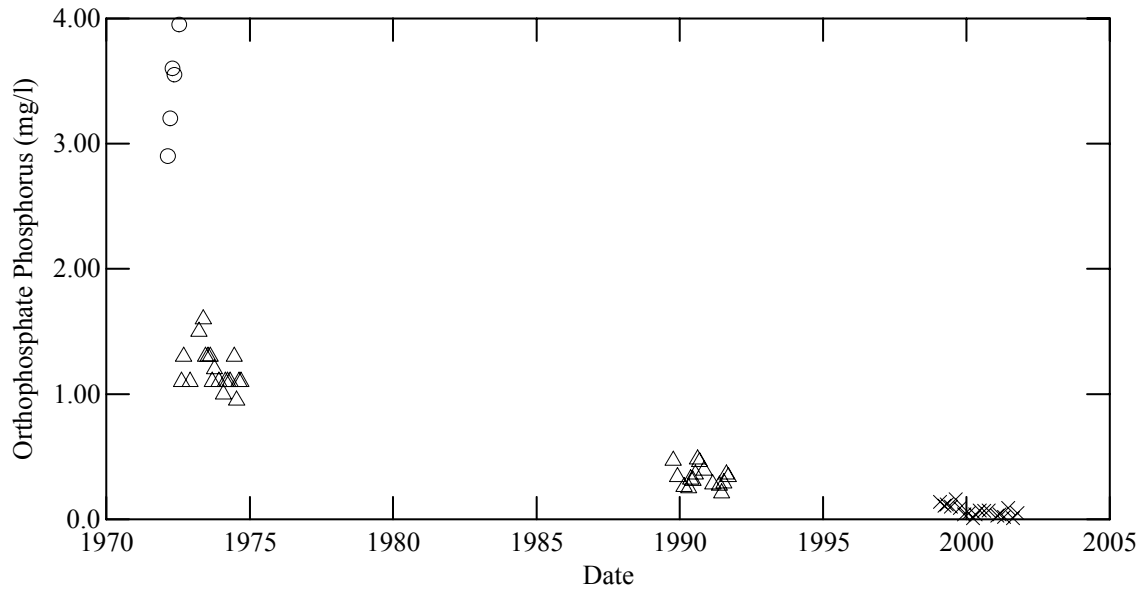
Region OTB



Agency

- USGS
- + 21FLSWFD
- △ 21FLPDEM
- × 21FLHILL
- 21FLA

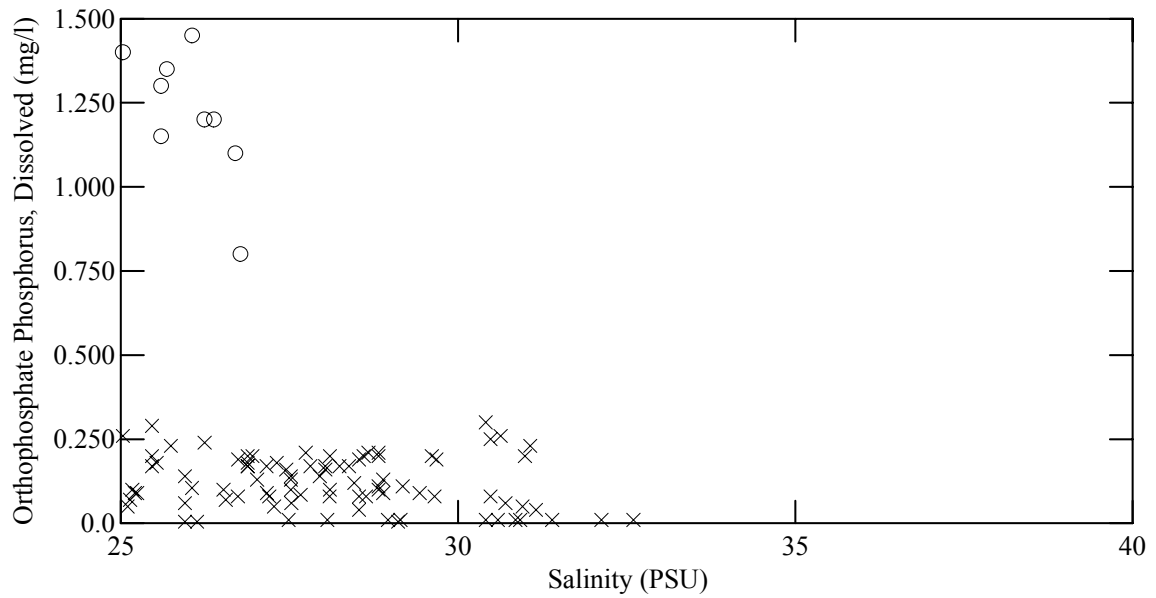
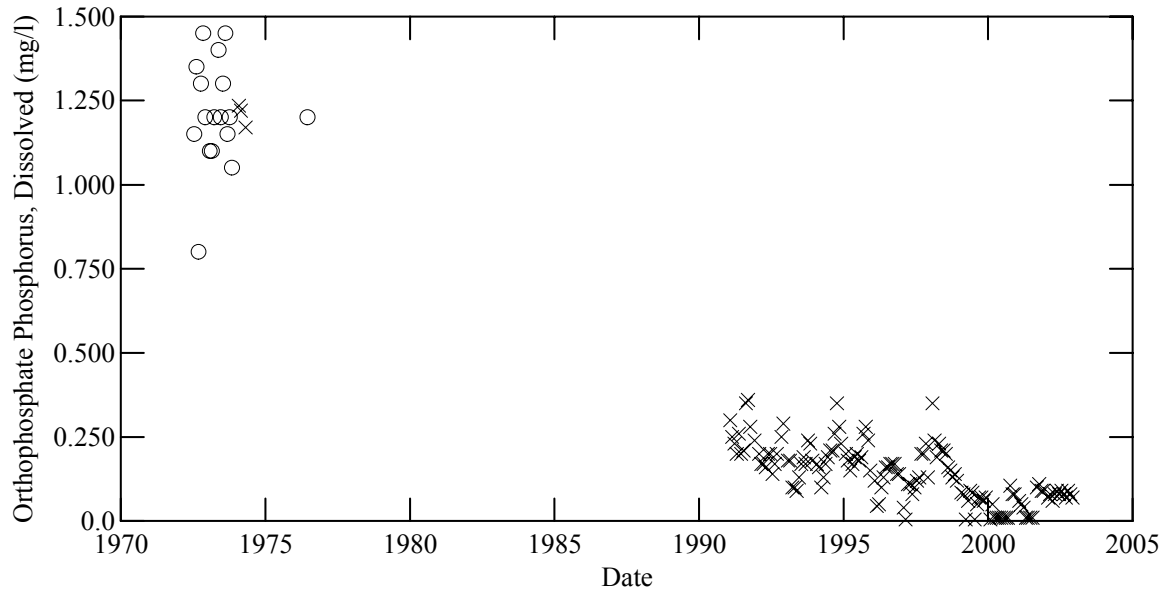
Region OTB



Agency

- △ USGS
- × 21FLPDEM
- 21FLA

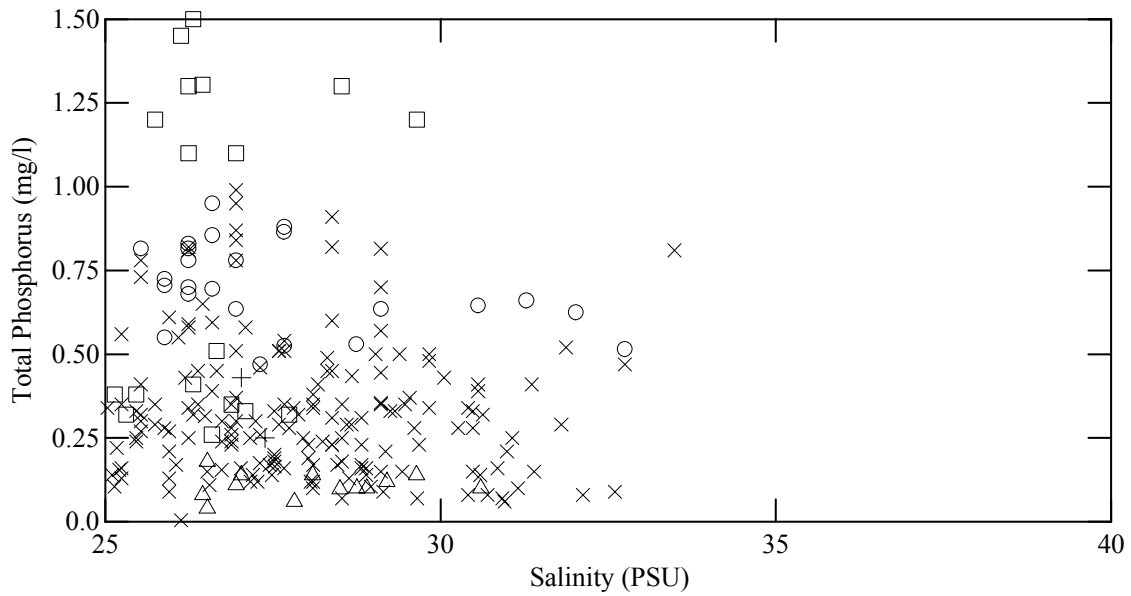
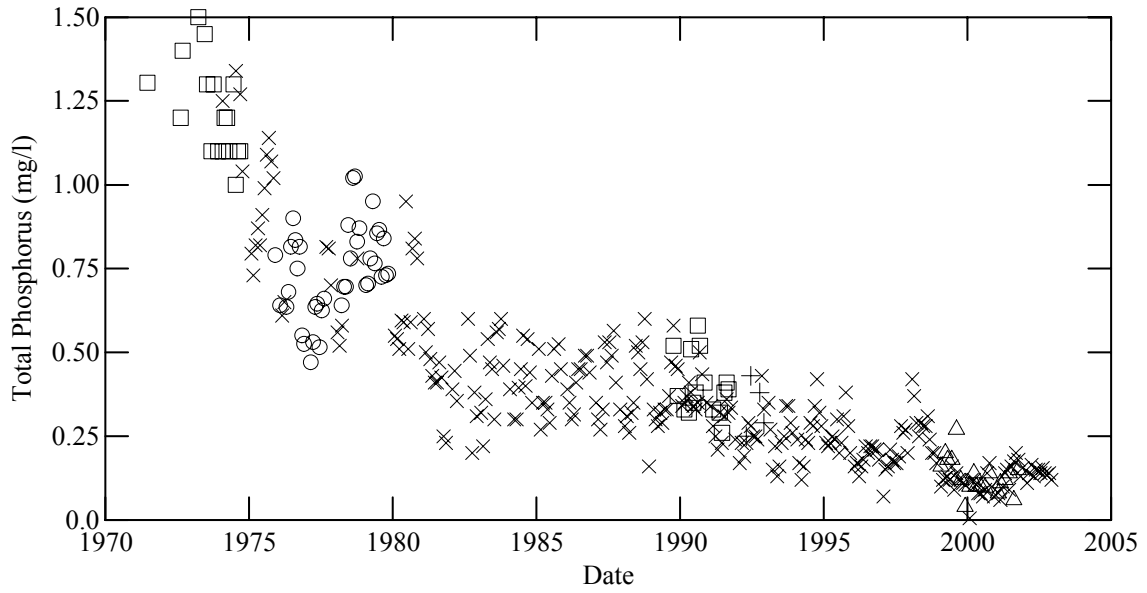
Region OTB



Agency

- × 21FLHILL
- 21FLA

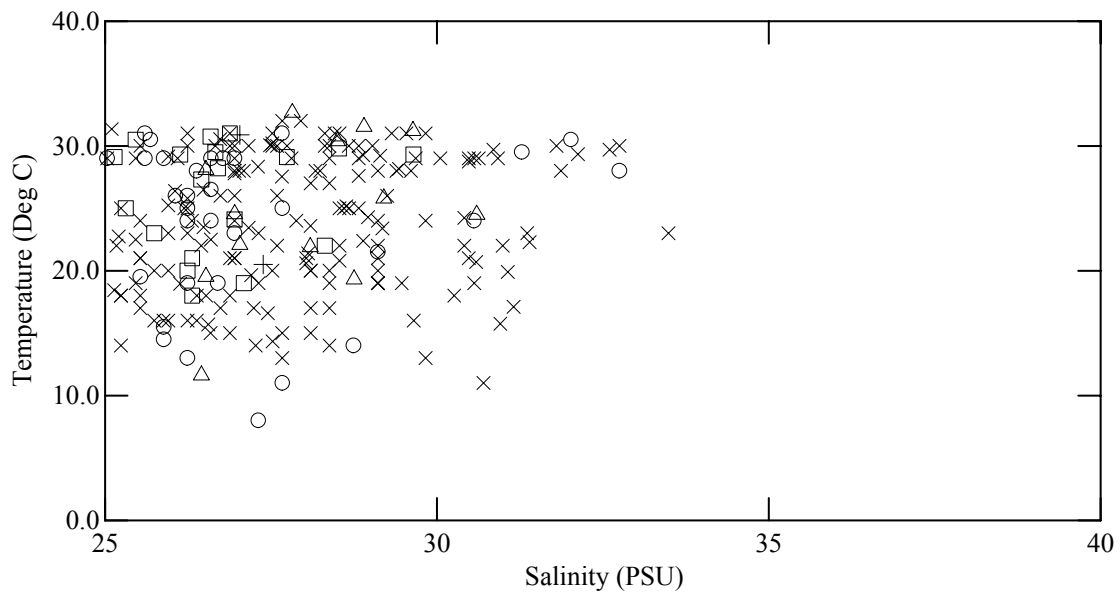
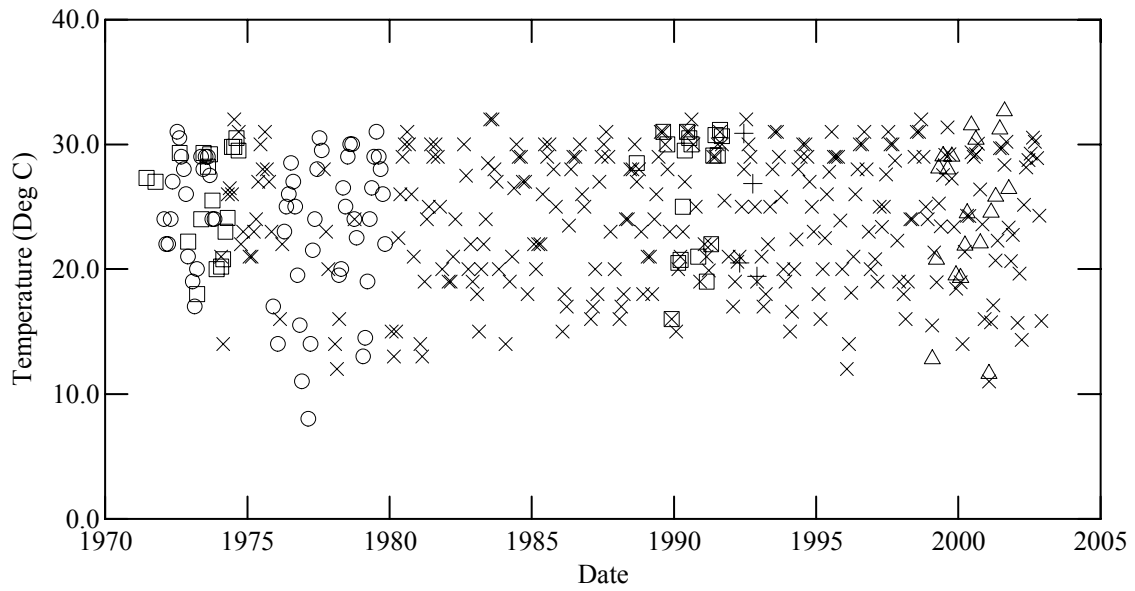
Region OTB



Agency

- USGS
- + 21FLSWFD
- △ 21FLPDEM
- × 21FLHILL
- 21FLA

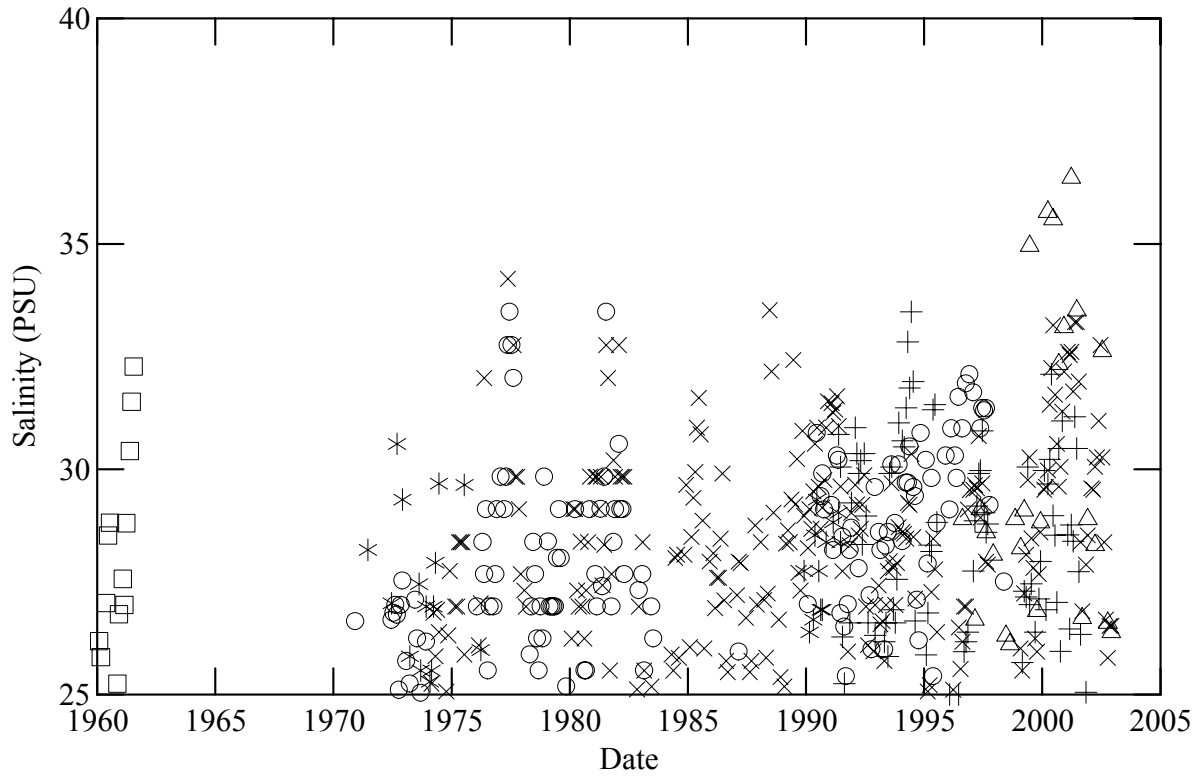
Region OTB



Agency

- USGS
- + 21FLSWFD
- △ 21FLPDEM
- × 21FLHILL
- 21FLA

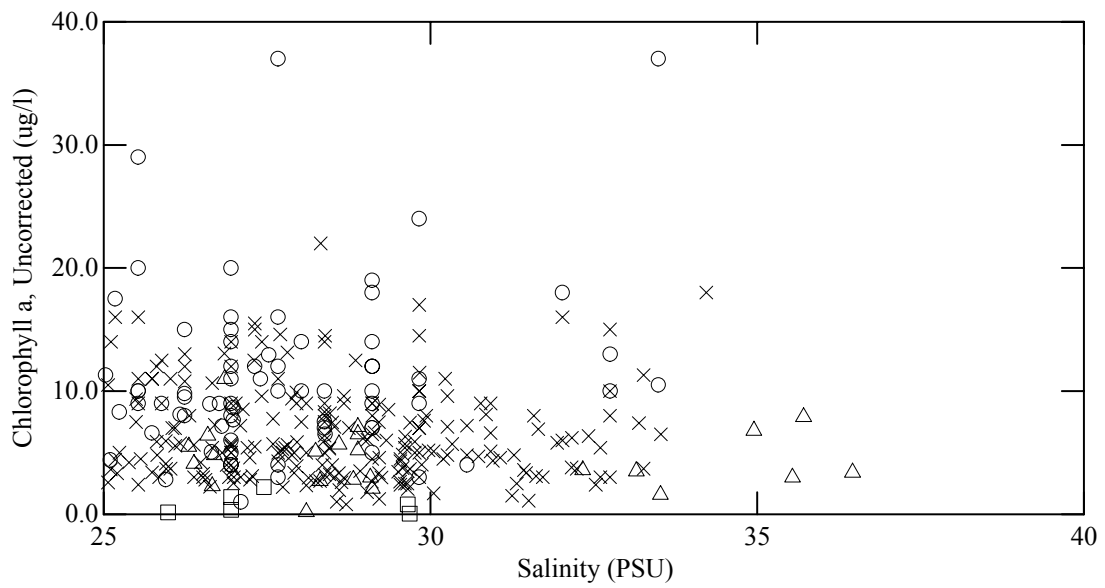
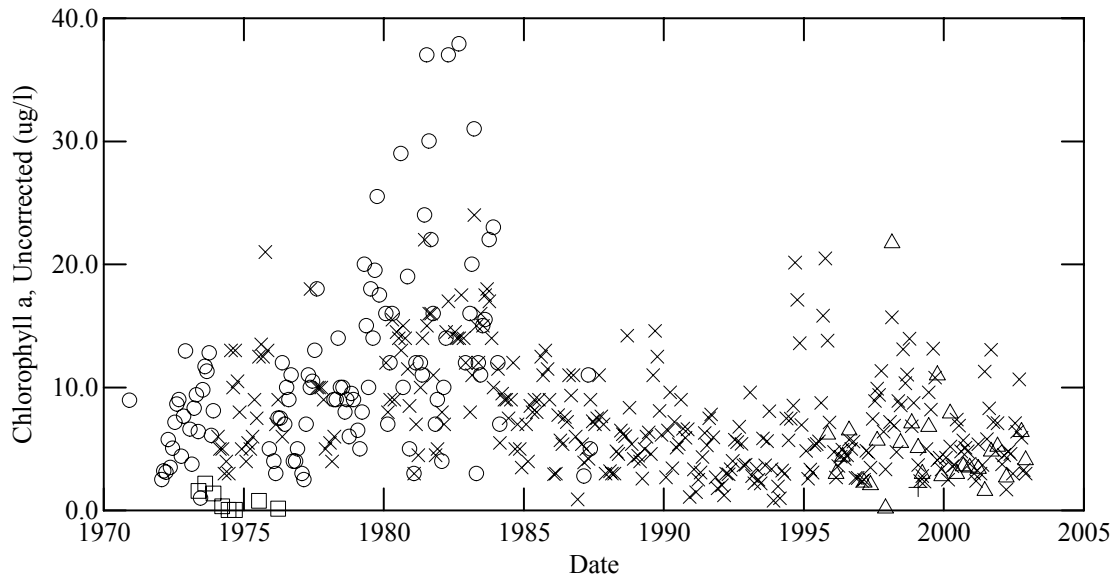
Region MTB



Agency

- * USGS
- USFWS
- + 21FLPDEM
- △ 21FLMANA
- × 21FLHILL
- 21FLA

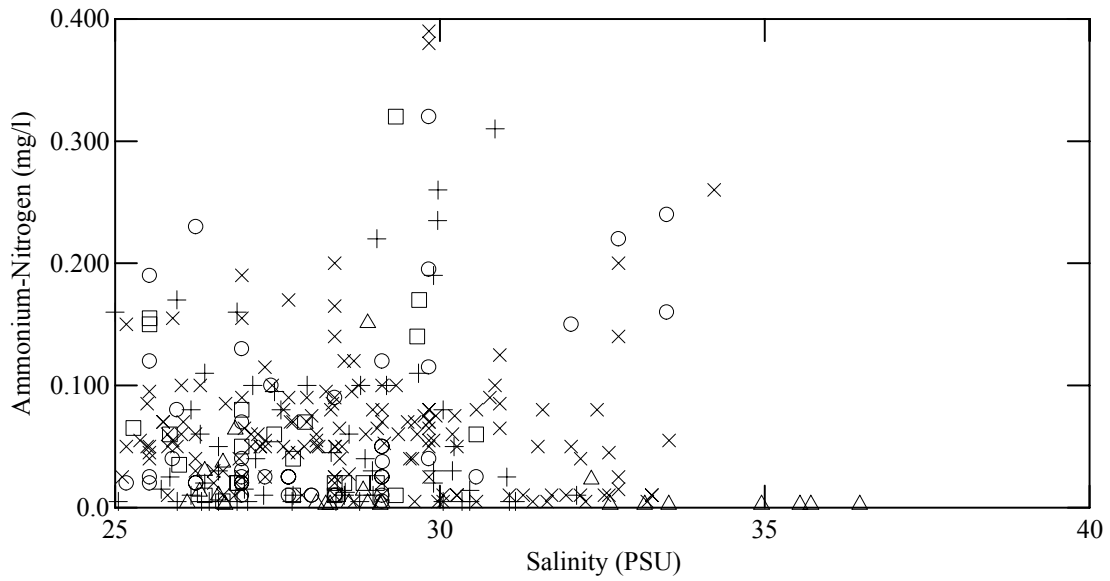
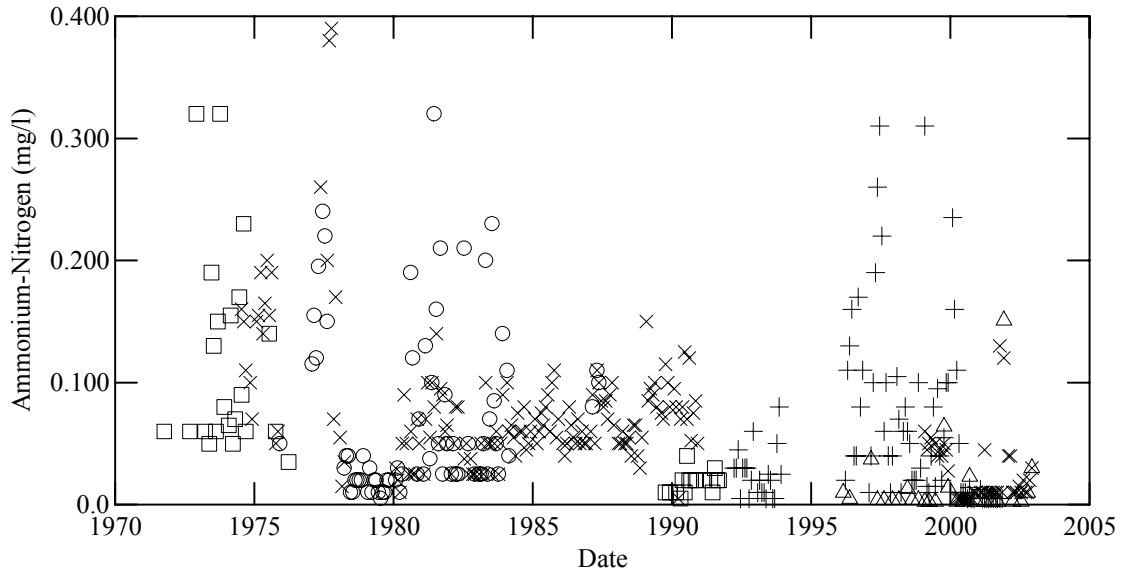
Region MTB



Agency

- USGS
- + 21FLPDEM
- △ 21FLMANA
- × 21FLHILL
- 21FLA

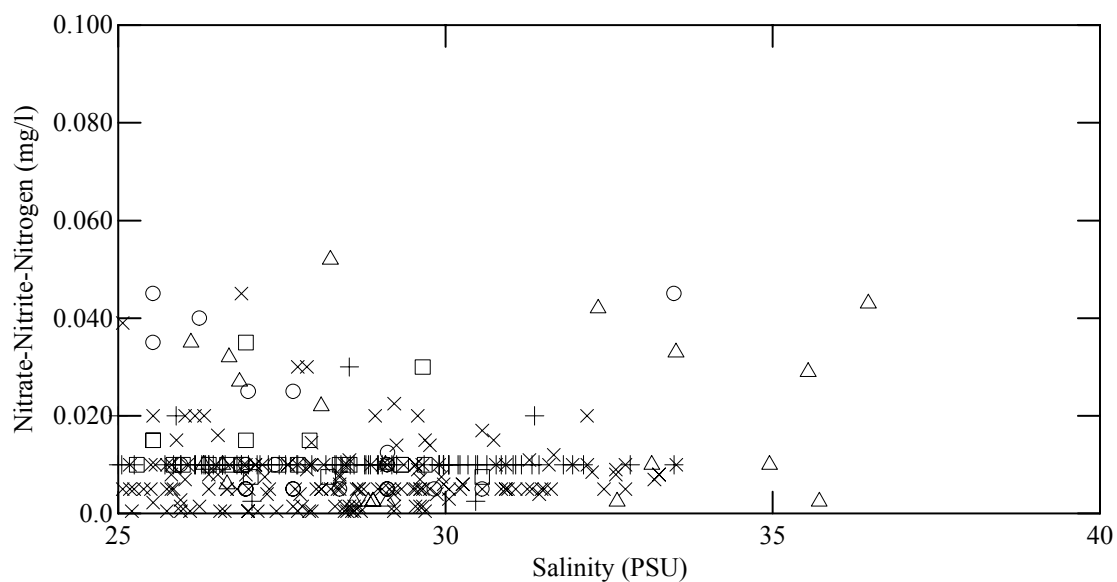
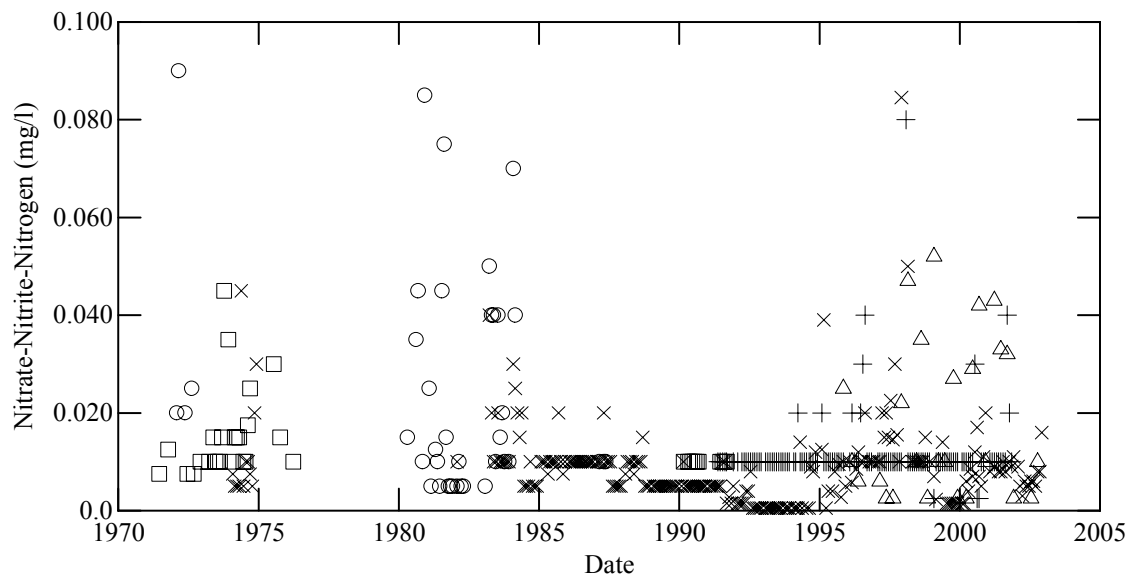
Region MTB



Agency

- USGS
- + 21FLPDEM
- △ 21FLMANA
- × 21FLHILL
- 21FLA

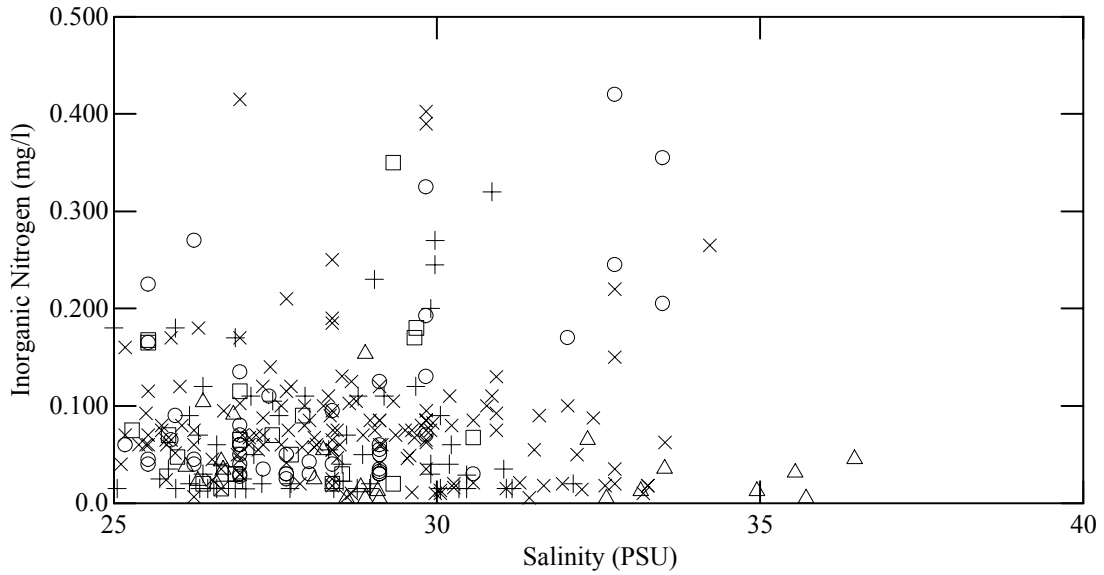
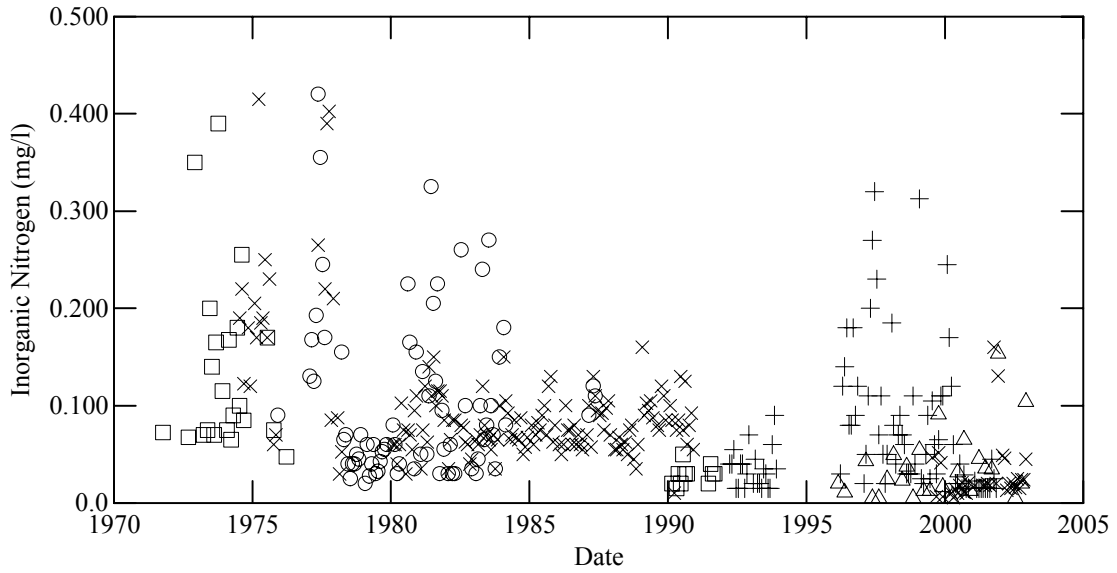
Region MTB



Agency

- USGS
- + 21FLPDEM
- △ 21FLMANA
- × 21FLHILL
- 21FLA

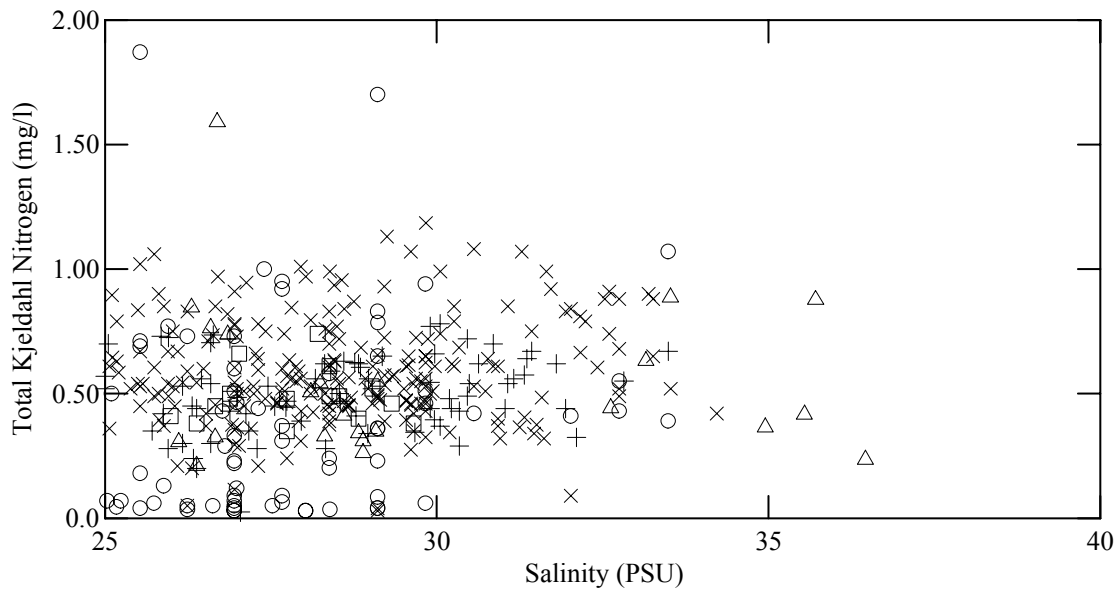
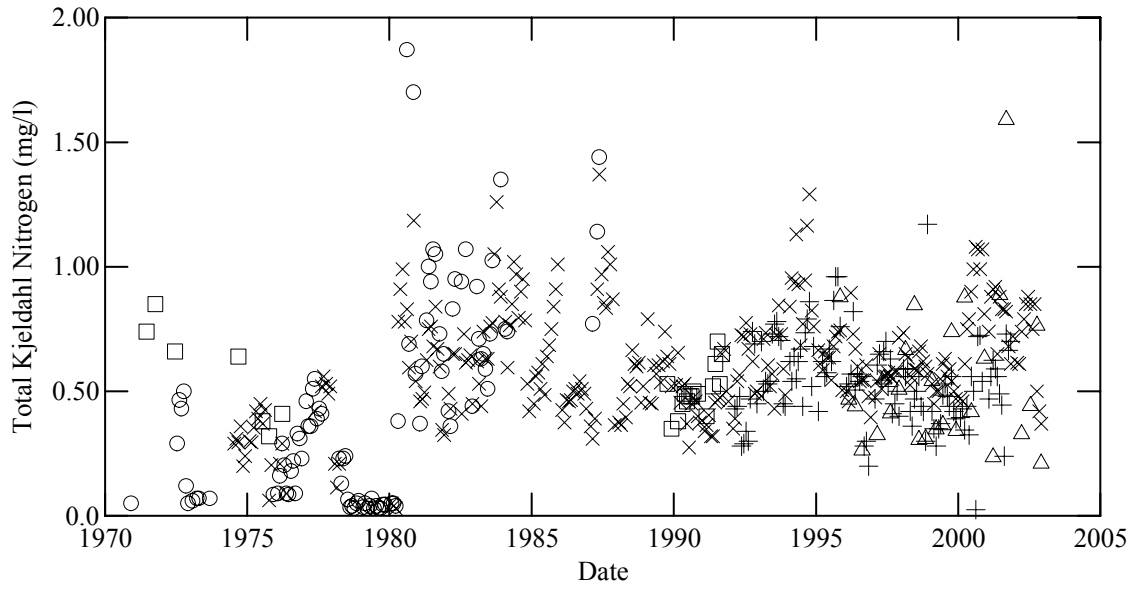
Region MTB



Agency

- USGS
- + 21FLPDEM
- △ 21FLMANA
- × 21FLHILL
- 21FLA

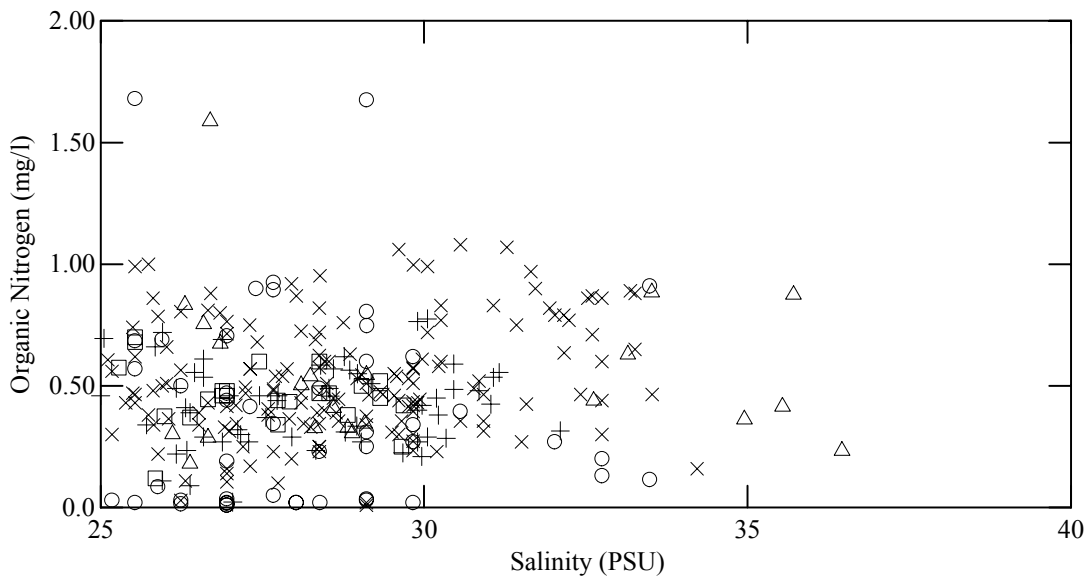
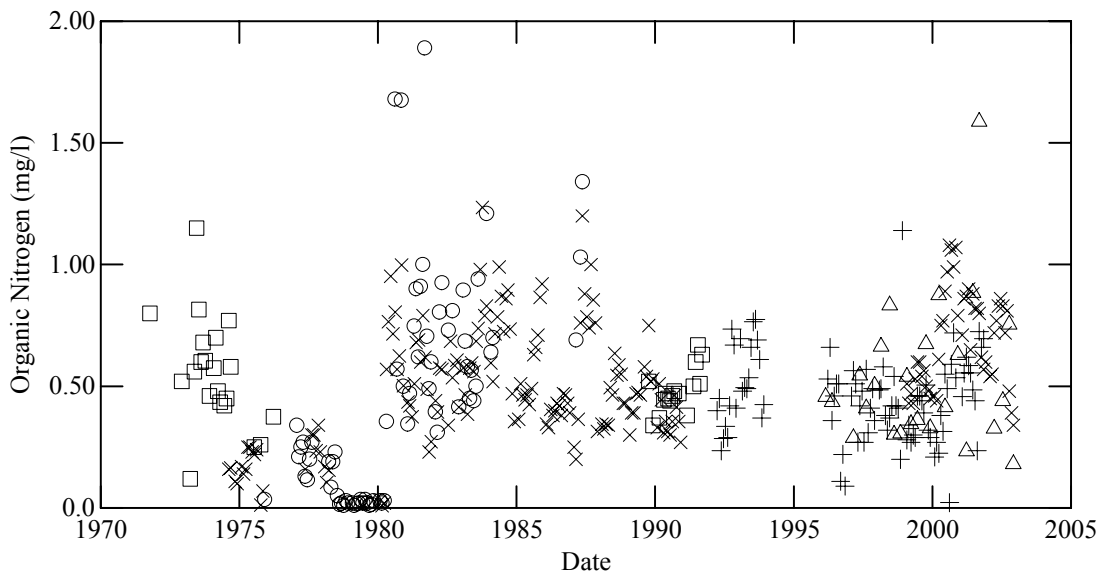
Region MTB



Agency

- USGS
- + 21FLPDEM
- △ 21FLMANA
- × 21FLHILL
- 21FLA

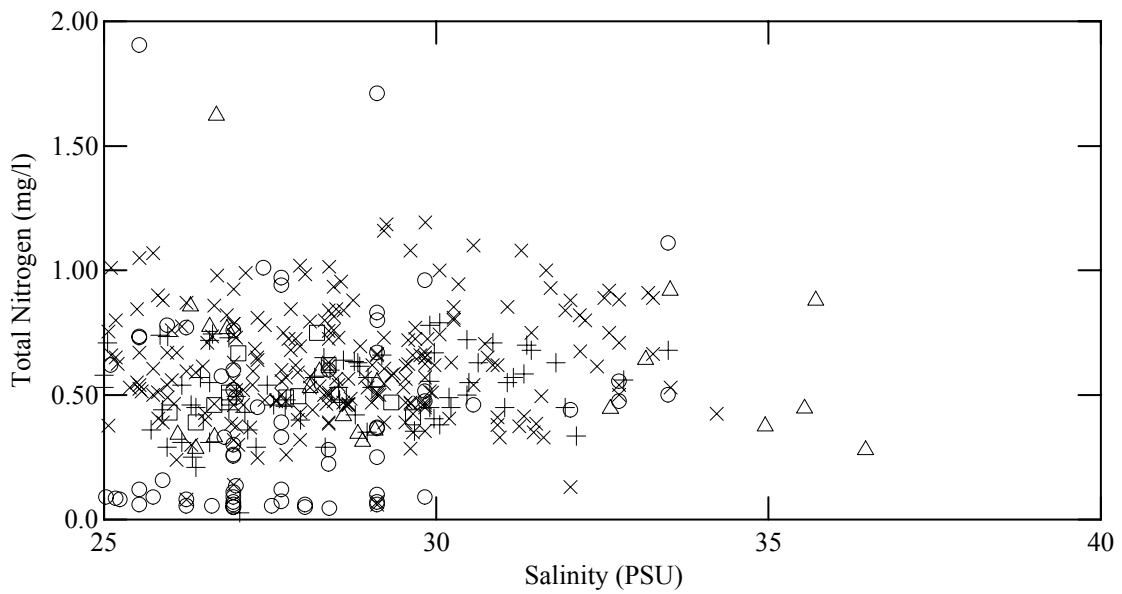
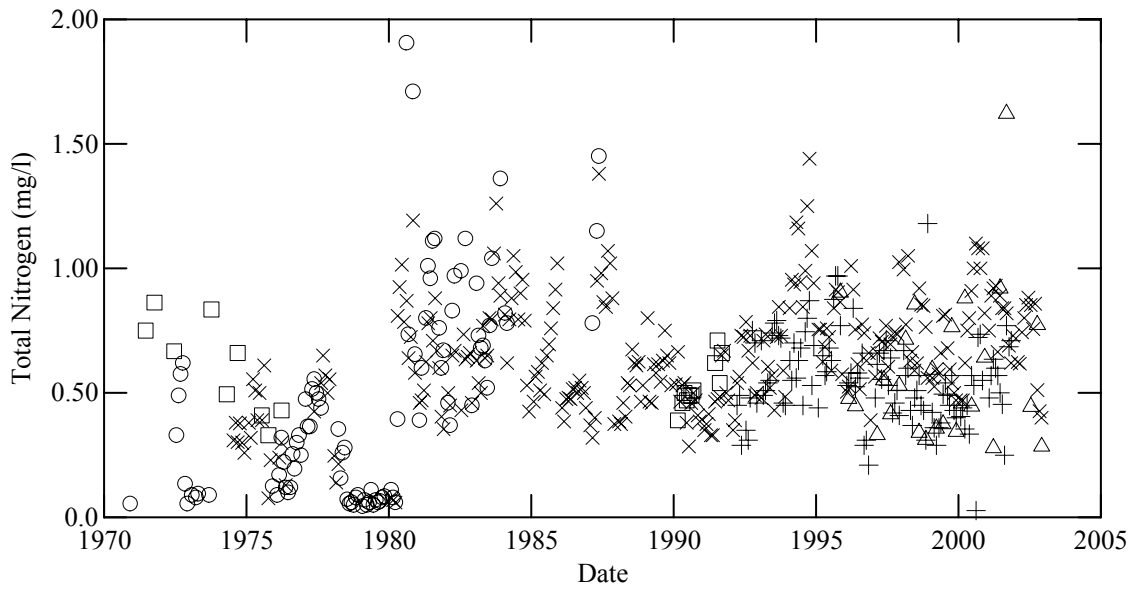
Region MTB



Agency

- USGS
- + 21FLPDEM
- △ 21FLMANA
- × 21FLHILL
- 21FLA

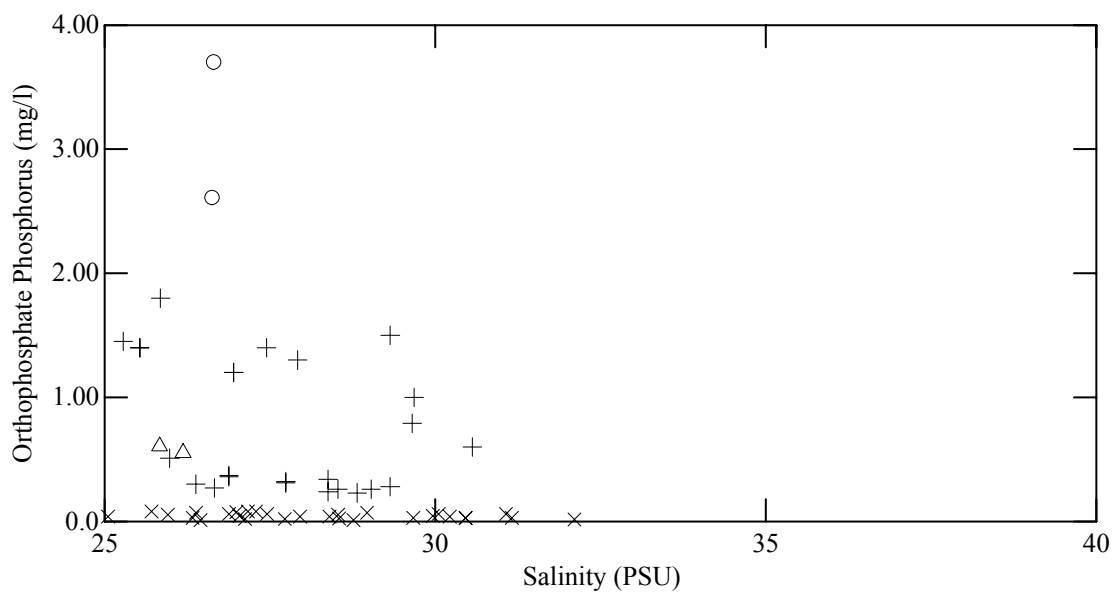
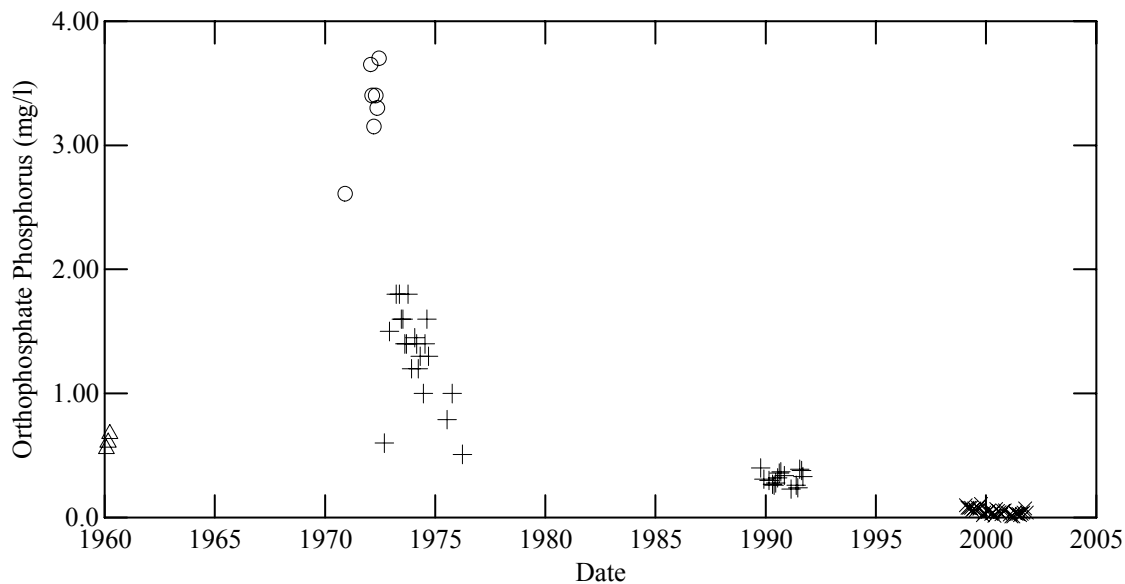
Region MTB



Agency

- USGS
- + 21FLPDEM
- △ 21FLMANA
- × 21FLHILL
- 21FLA

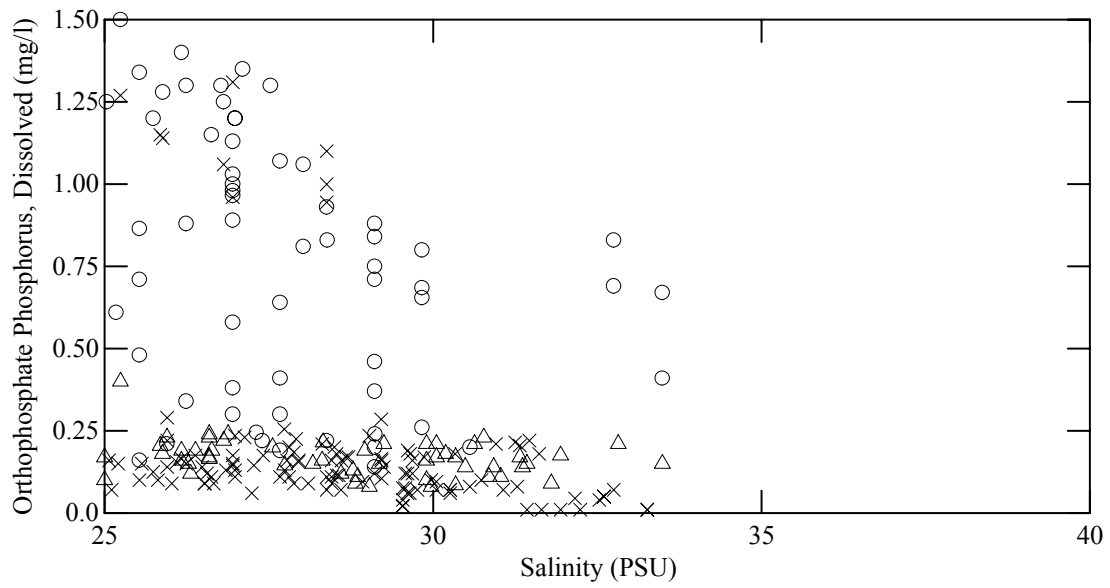
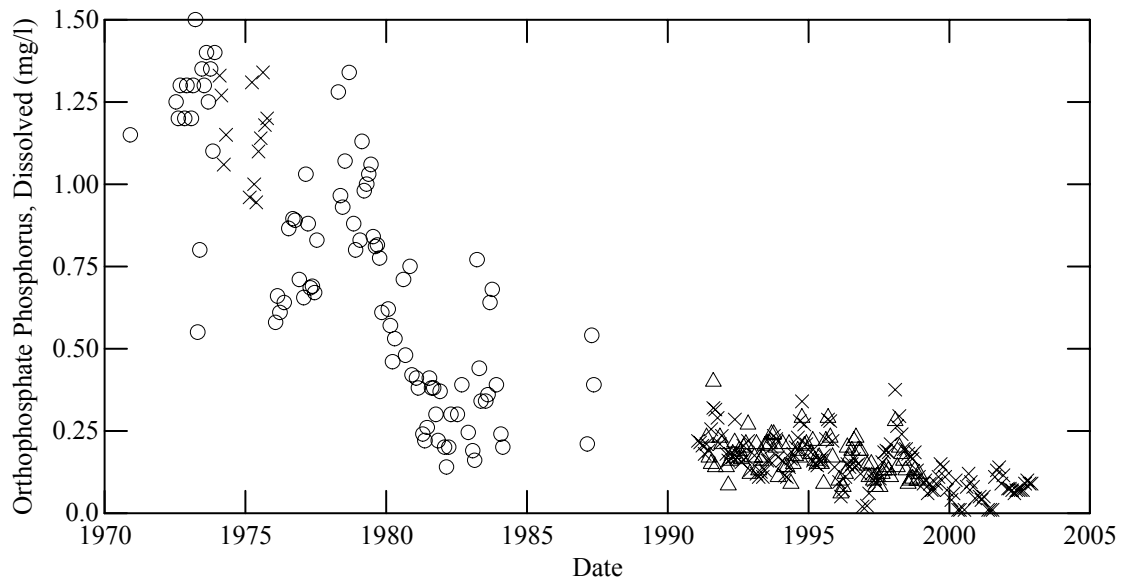
Region MTB



Agency

- + USGS
- △ USFWS
- × 21FLPDEM
- 21FLA

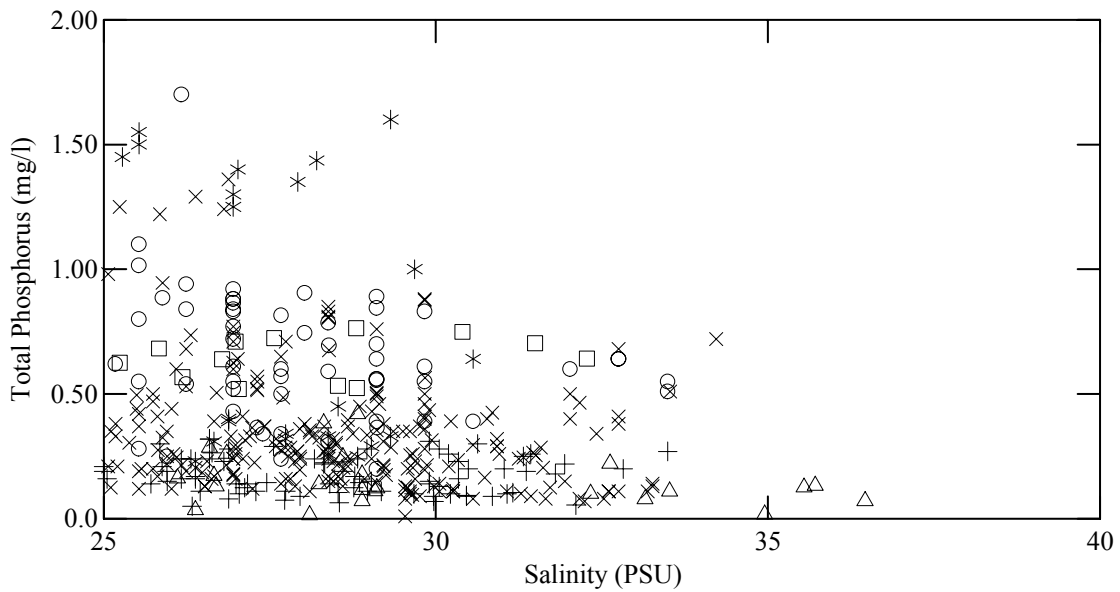
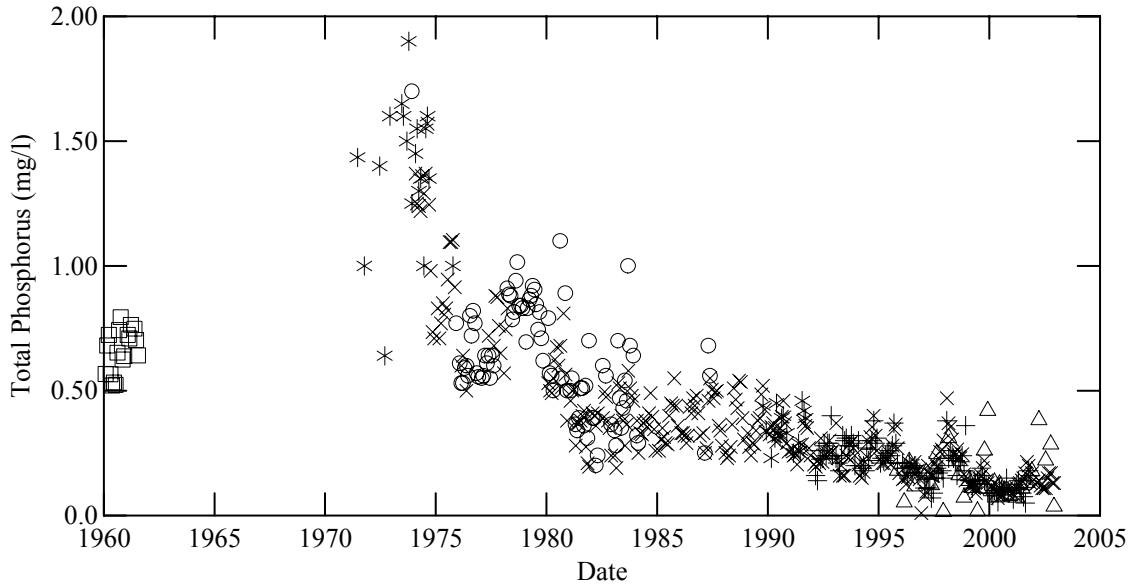
Region MTB



Agency

- △ 21FLPDEM
- × 21FLHILL
- 21FLA

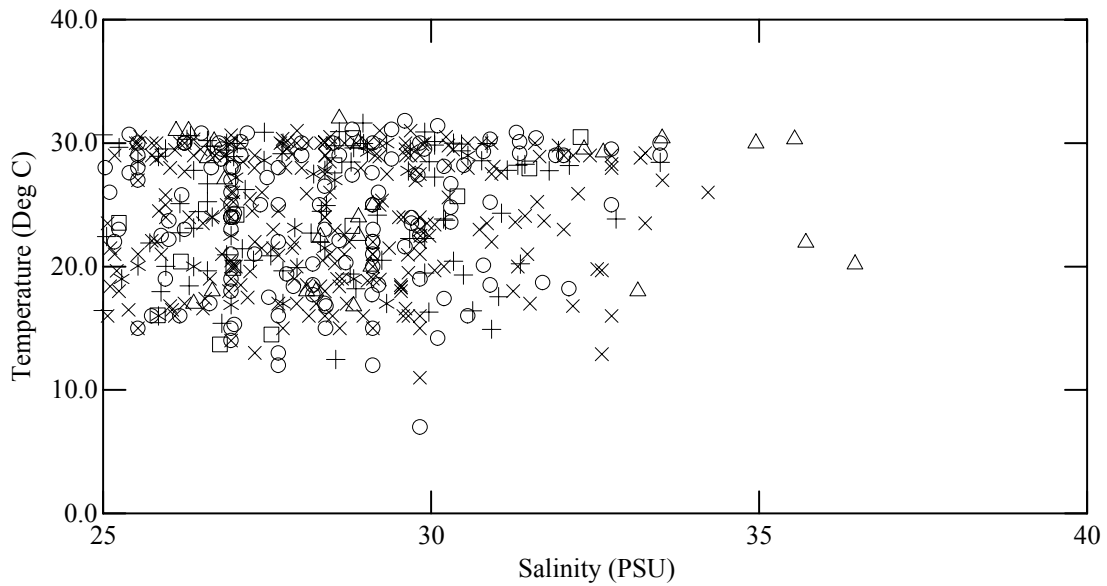
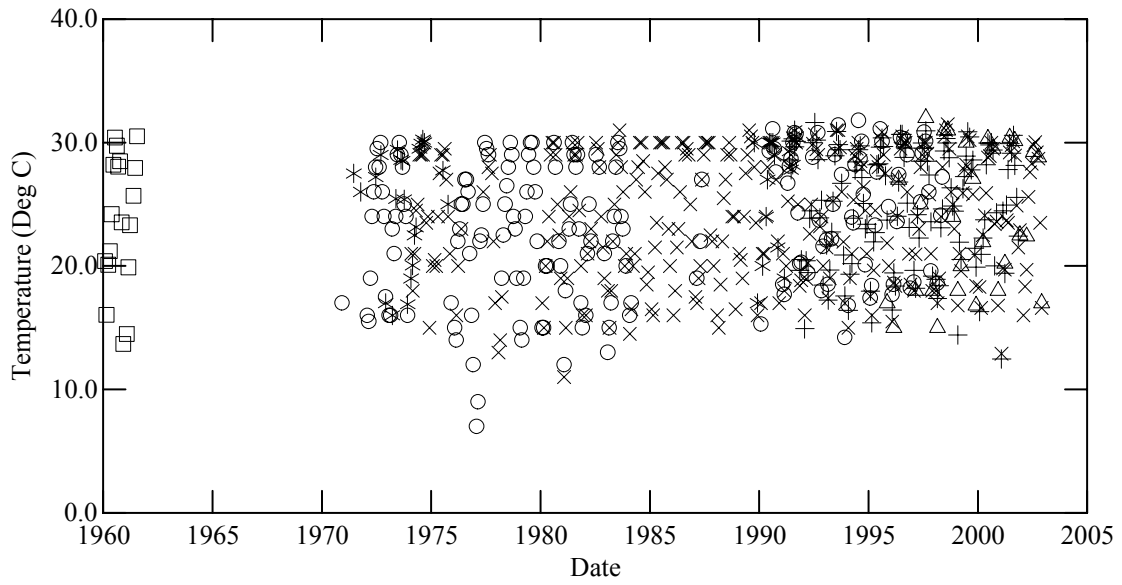
Region MTB



Agency

- * USGS
- USFWS
- + 21FLPDEM
- △ 21FLMANA
- × 21FLHILL
- 21FLA

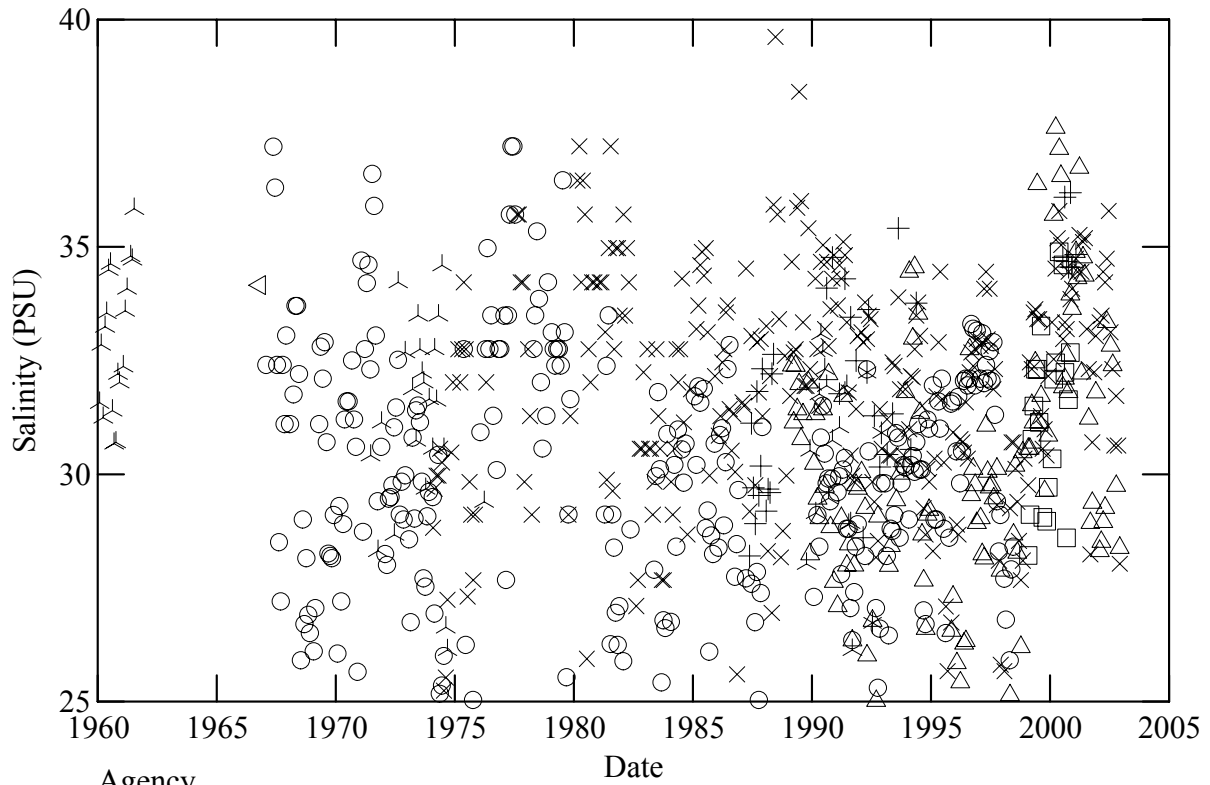
Region MTB



Agency

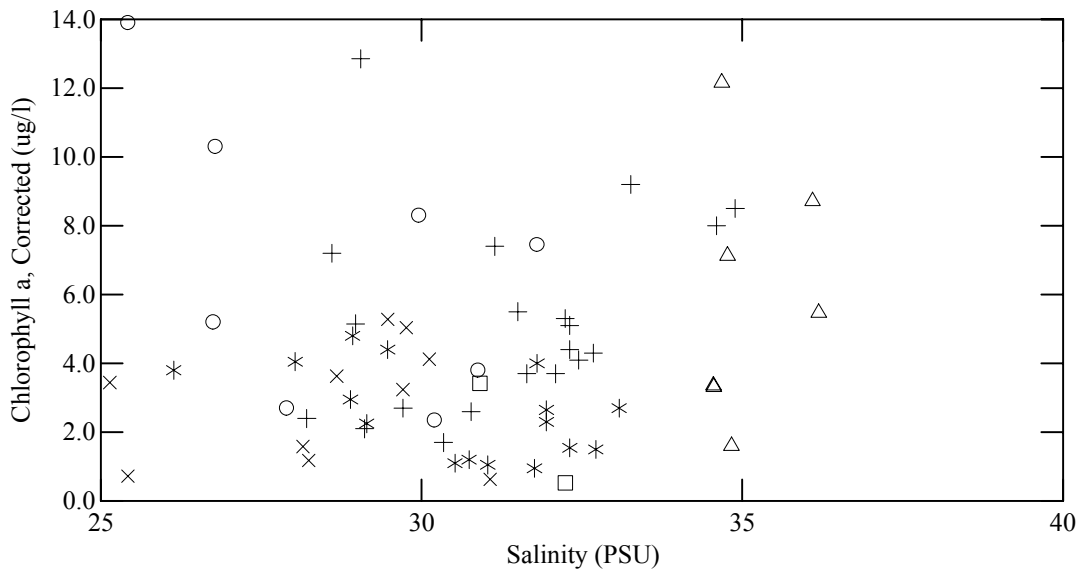
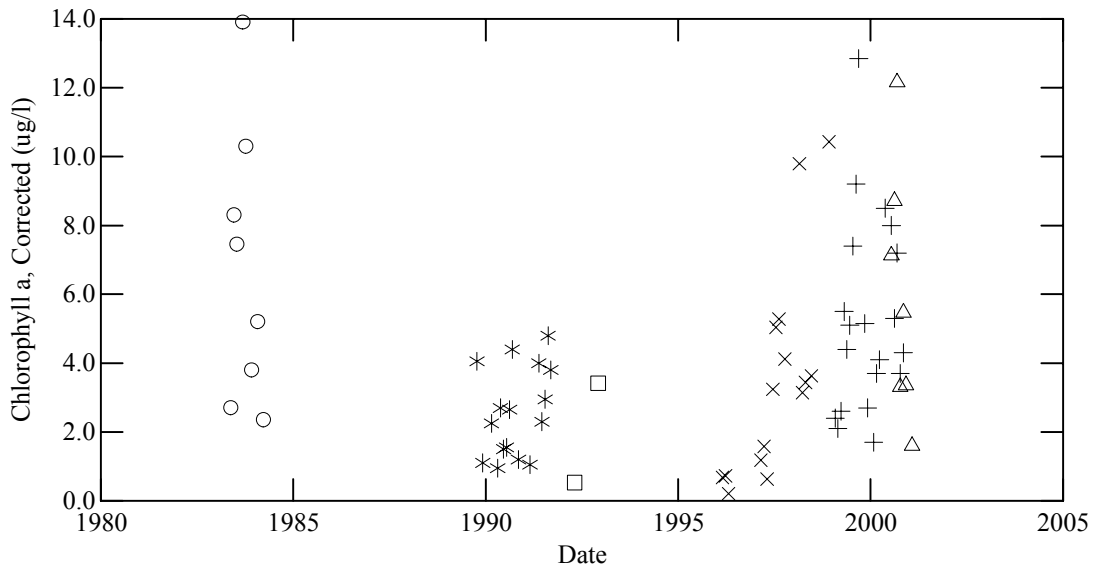
- * USGS
- USFWS
- + 21FLPDEM
- △ 21FLMANA
- × 21FLHILL
- 21FLA

Region LTB



- Agency
- ∧ USGS
 - △ USFWS
 - ◁ FMRI
 - * 21FLSWFD
 - 21FLPDEM
 - + 21FLMML
 - △ 21FLMANA
 - × 21FLHILL
 - 21FLA

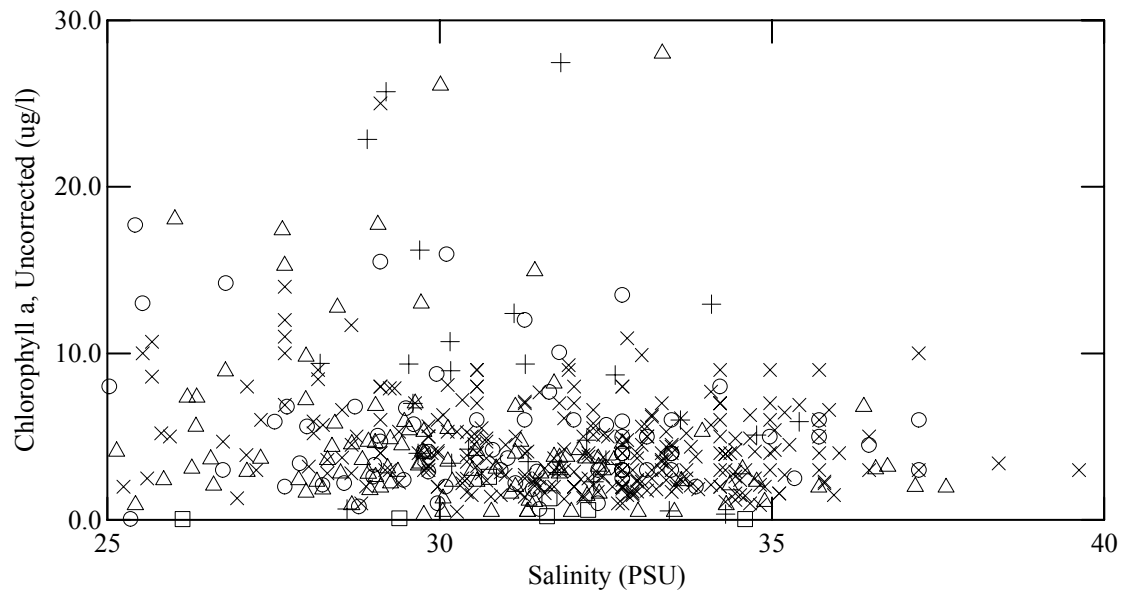
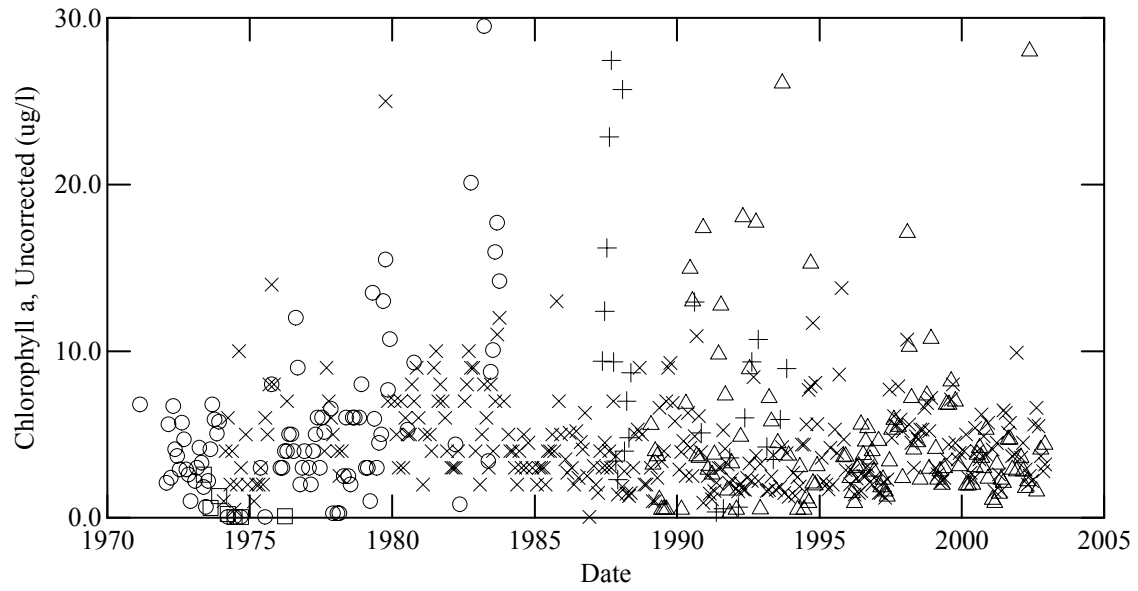
Region LTB



Agency

- * USGS
- 21FLSWFD
- + 21FLPDEM
- △ 21FLMML
- × 21FLMANA
- 21FLA

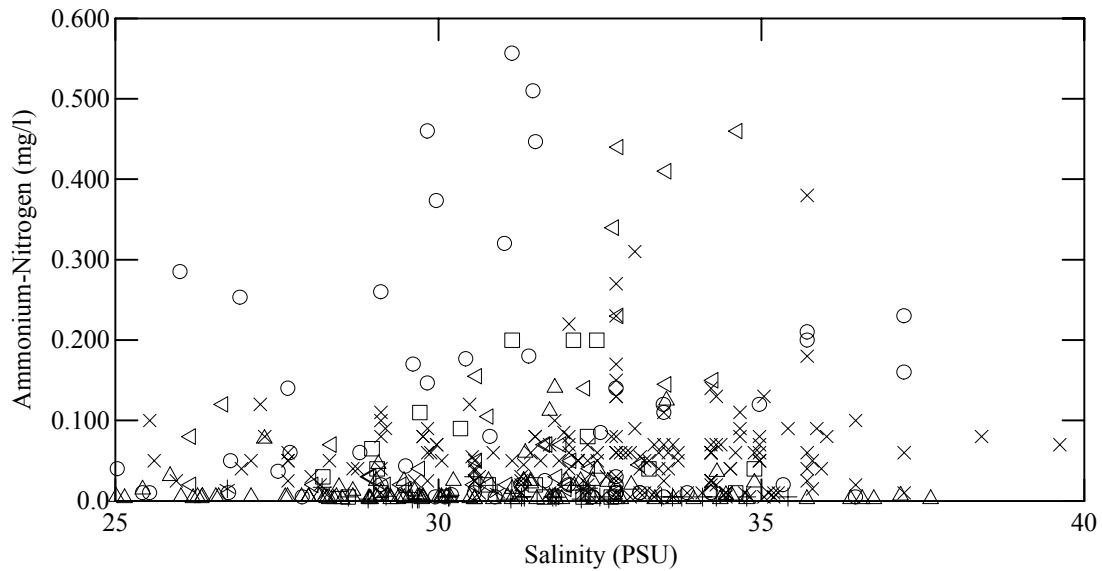
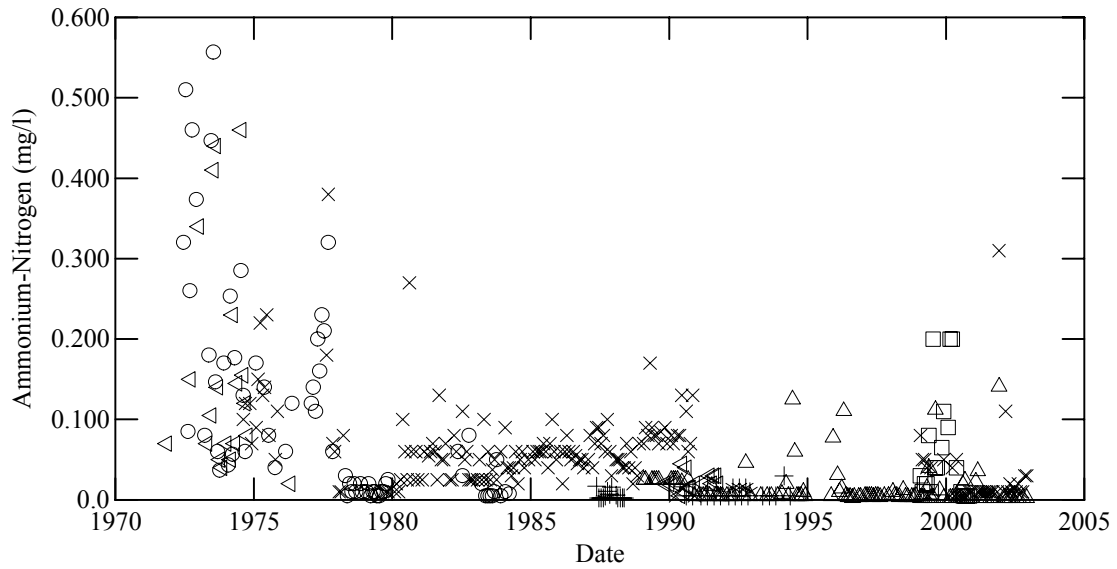
Region LTB



Agency

- USGS
- + 21FLMML
- △ 21FLMANA
- × 21FLHILL
- 21FLA

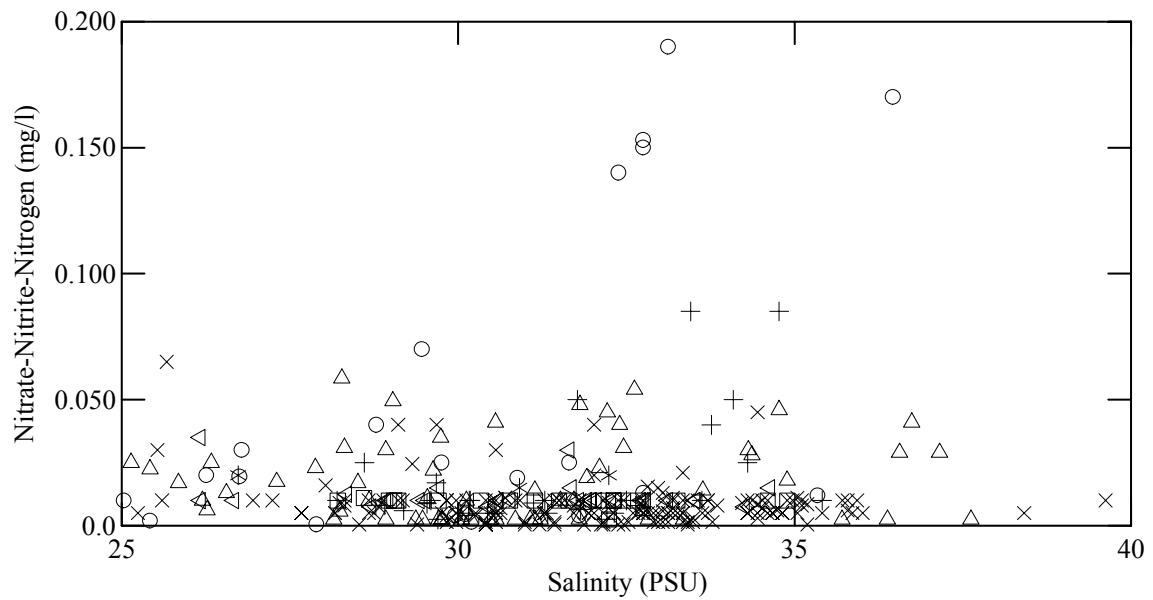
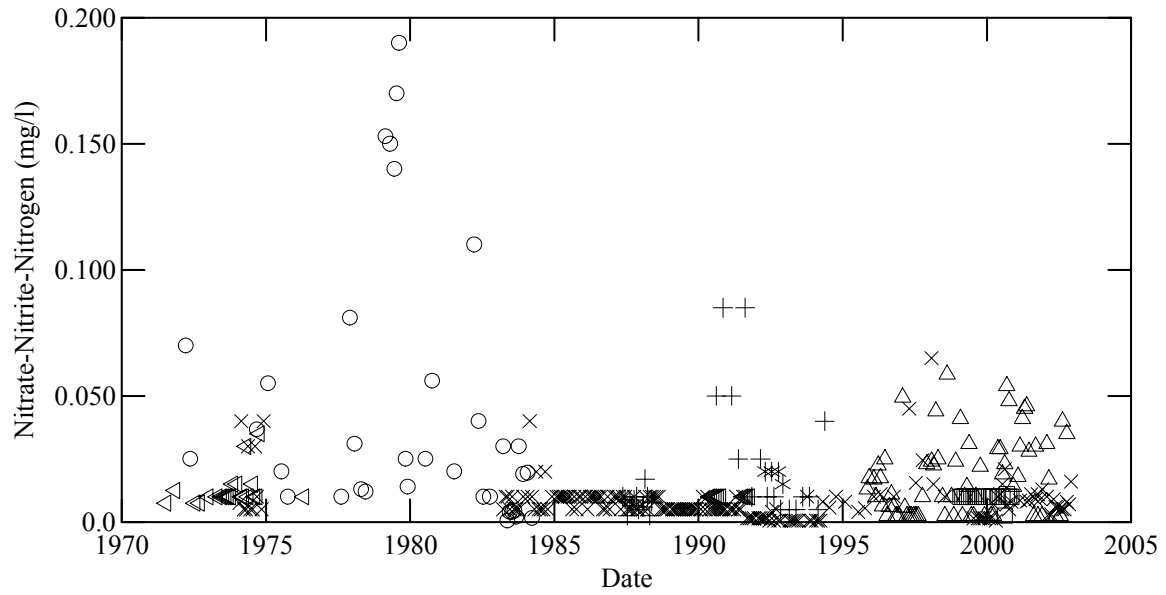
Region LTB



Agency

- ◁ USGS
- * 21FLSWFD
- 21FLPDEM
- + 21FLMML
- △ 21FLMANA
- × 21FLHILL
- 21FLA

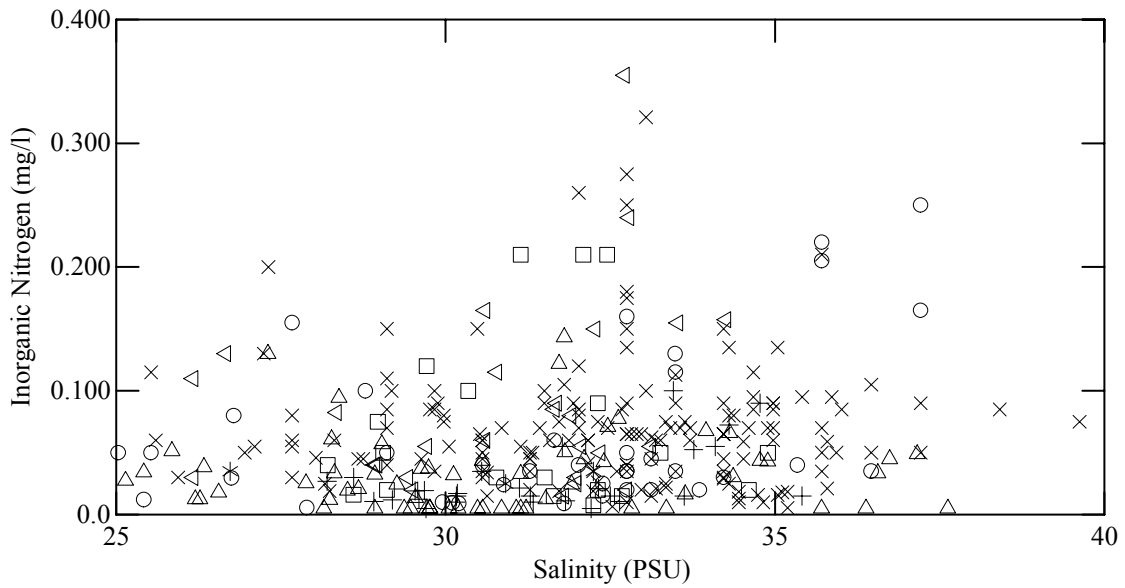
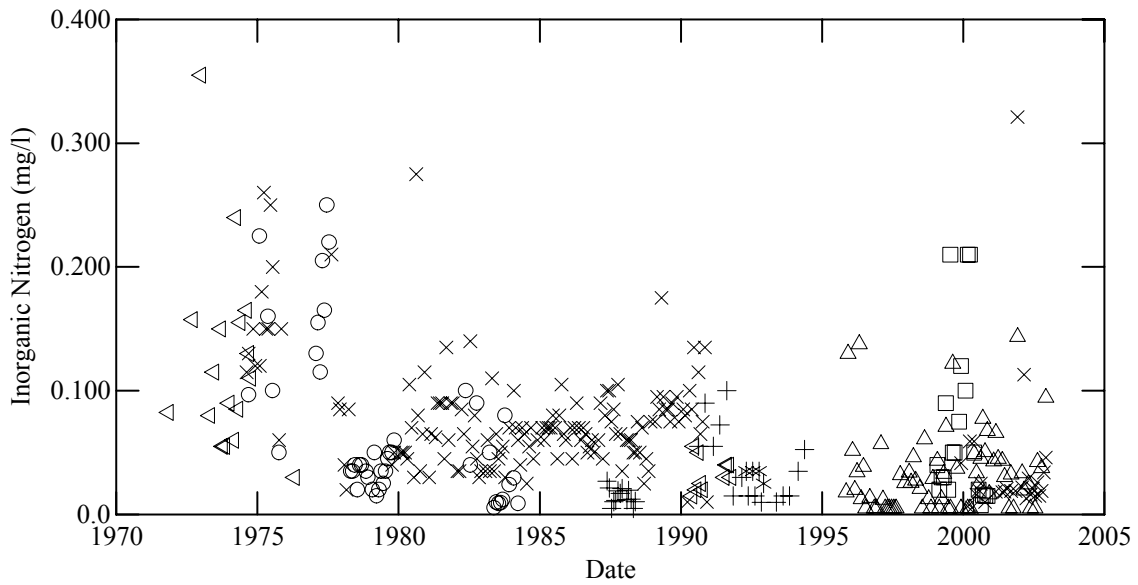
Region LTB



Agency

- ◁ USGS
- * 21FLSWFD
- 21FLPDEM
- + 21FLMML
- △ 21FLMANA
- × 21FLHILL
- 21FLA

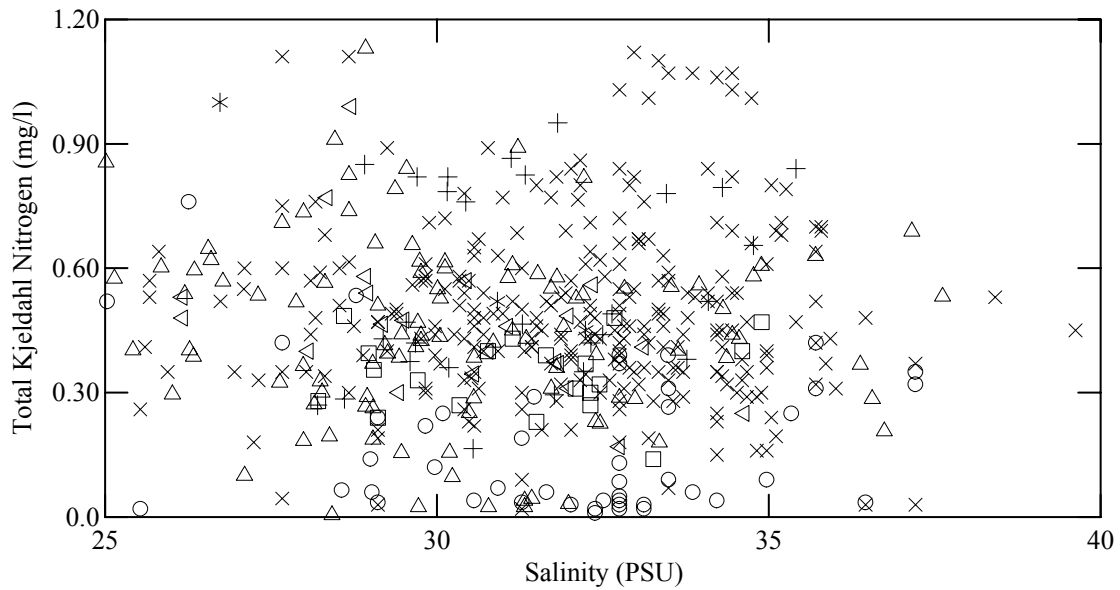
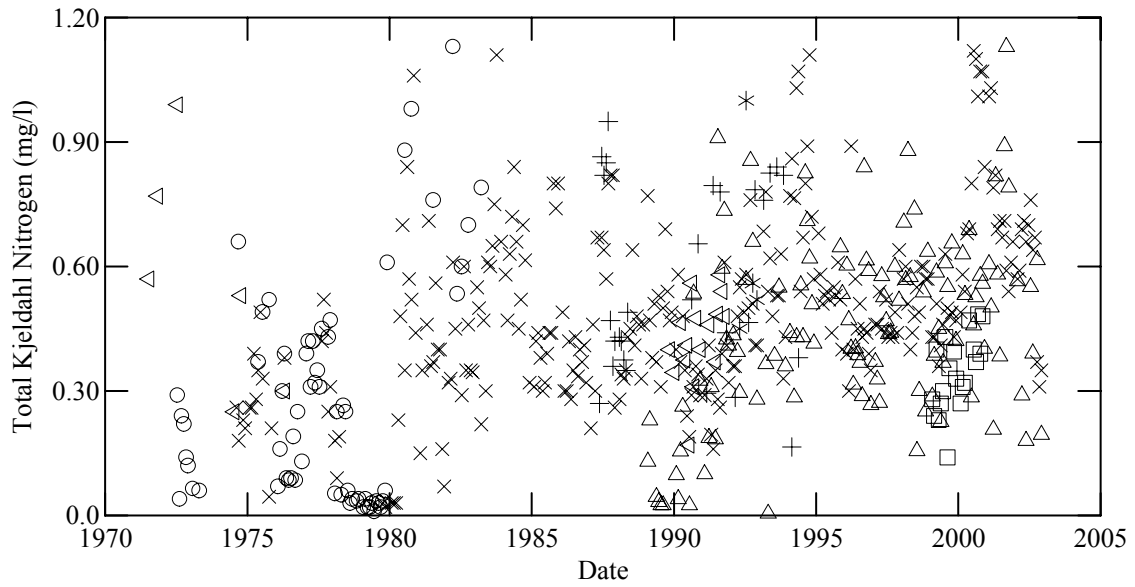
Region LTB



Agency

- ◁ USGS
- * 21FLSWFD
- 21FLPDEM
- + 21FLMML
- △ 21FLMANA
- × 21FLHILL
- 21FLA

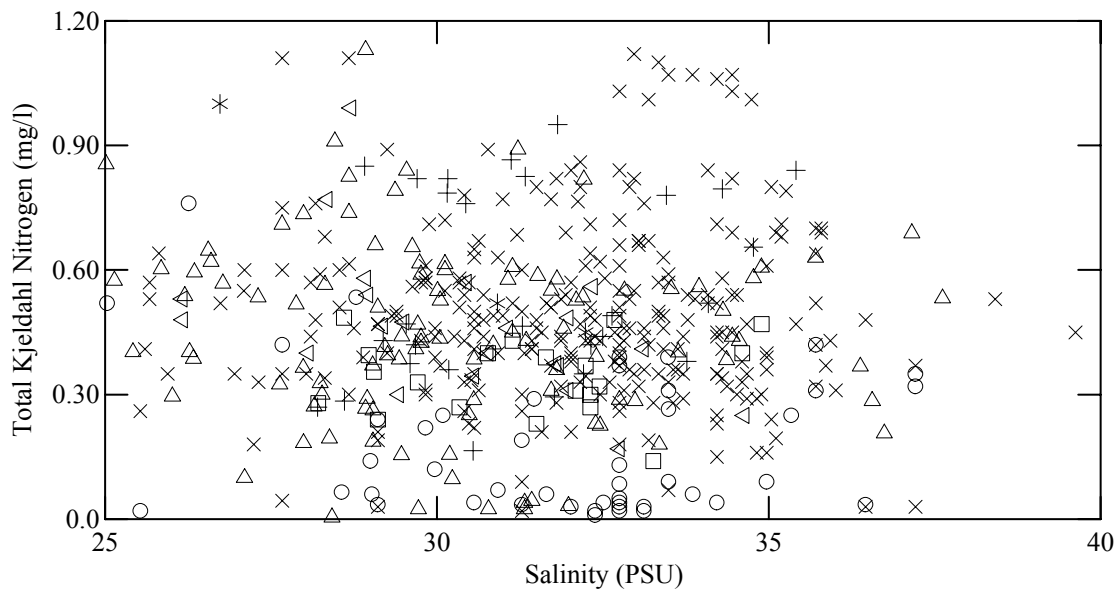
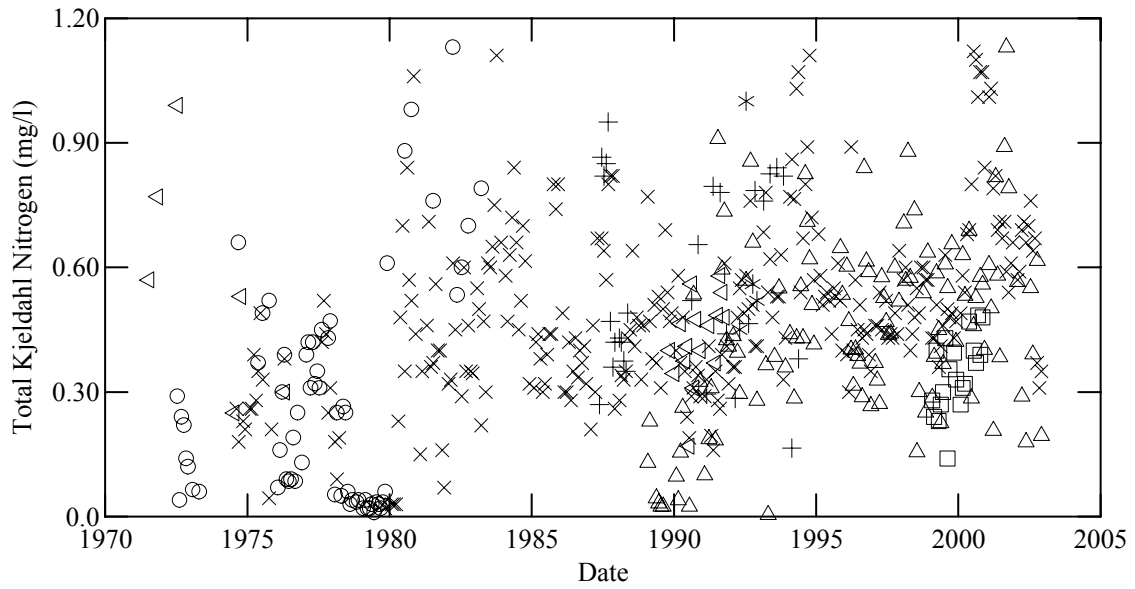
Region LTB



Agency

- ◁ USGS
- * 21FLSWFD
- 21FLPDEM
- + 21FLMML
- △ 21FLMANA
- × 21FLHILL
- 21FLA

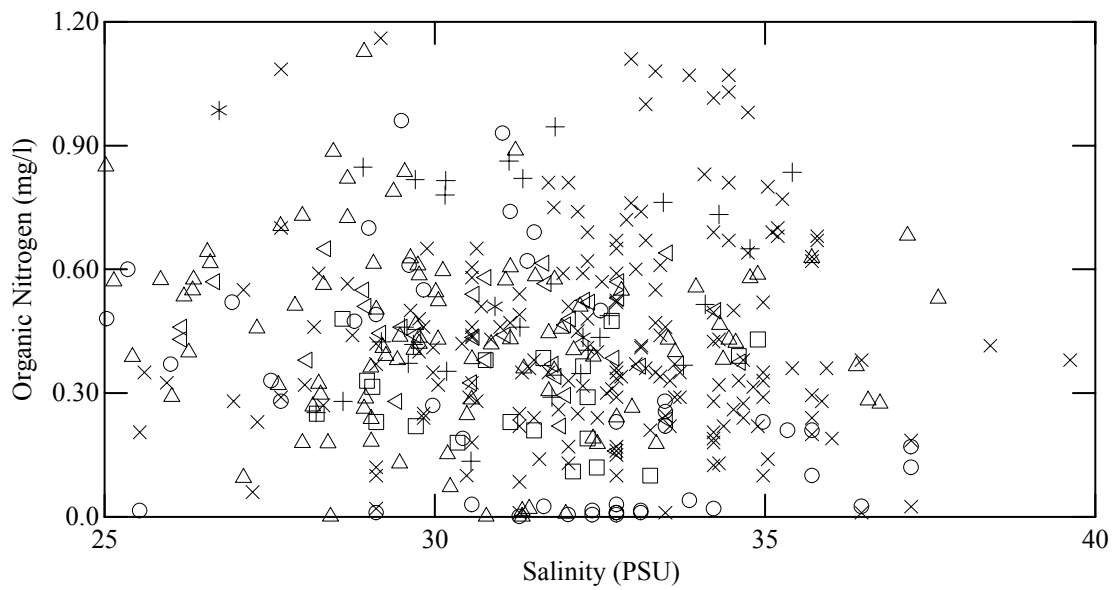
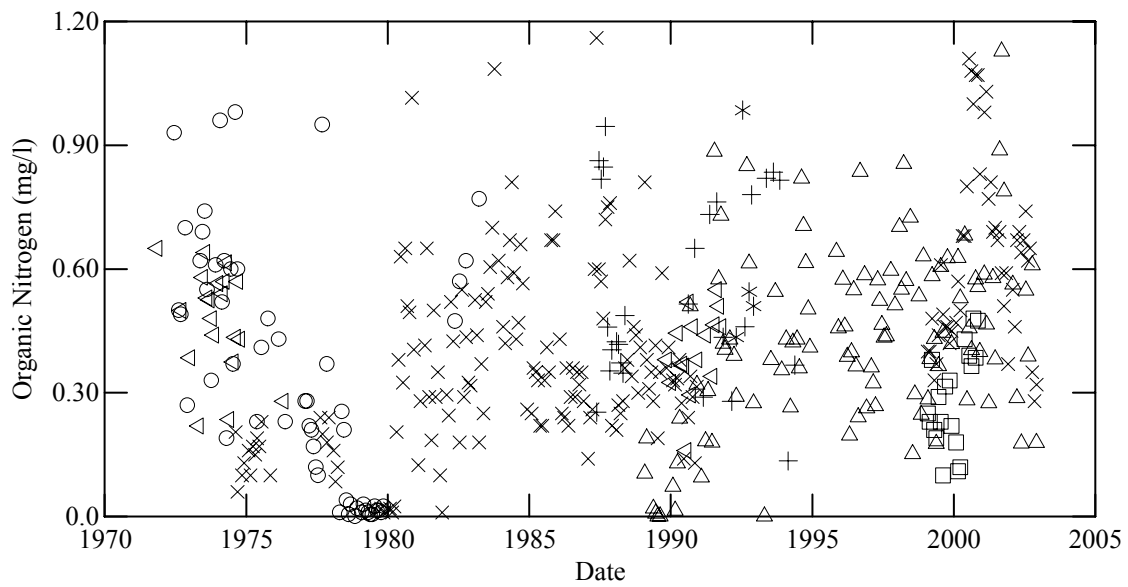
Region LTB



Agency

- ◁ USGS
- * 21FLSWFD
- 21FLPDEM
- + 21FLMML
- △ 21FLMANA
- × 21FLHILL
- 21FLA

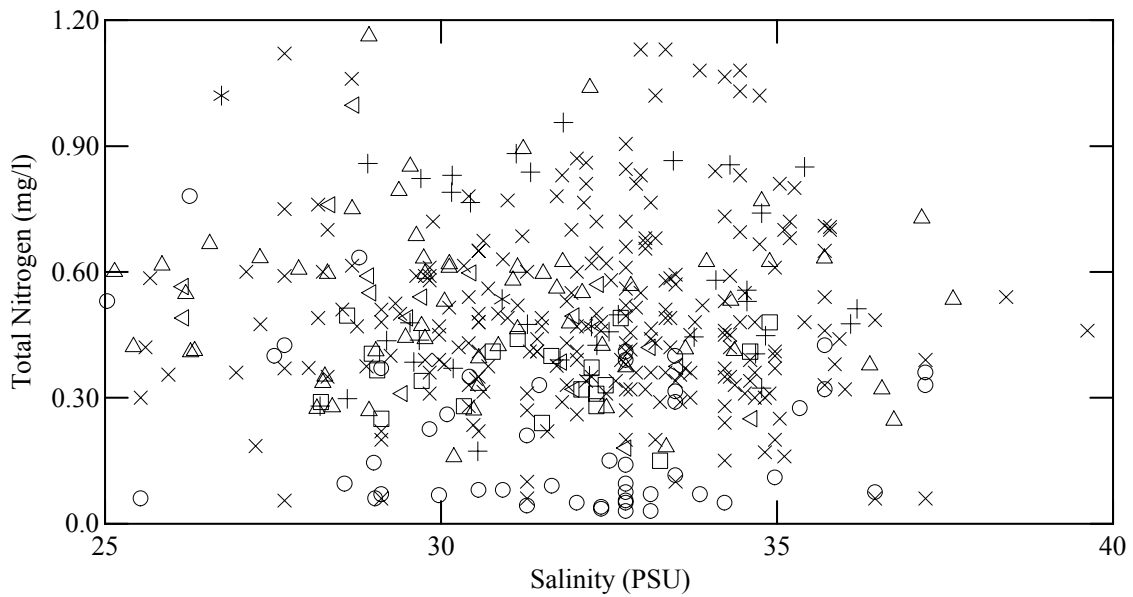
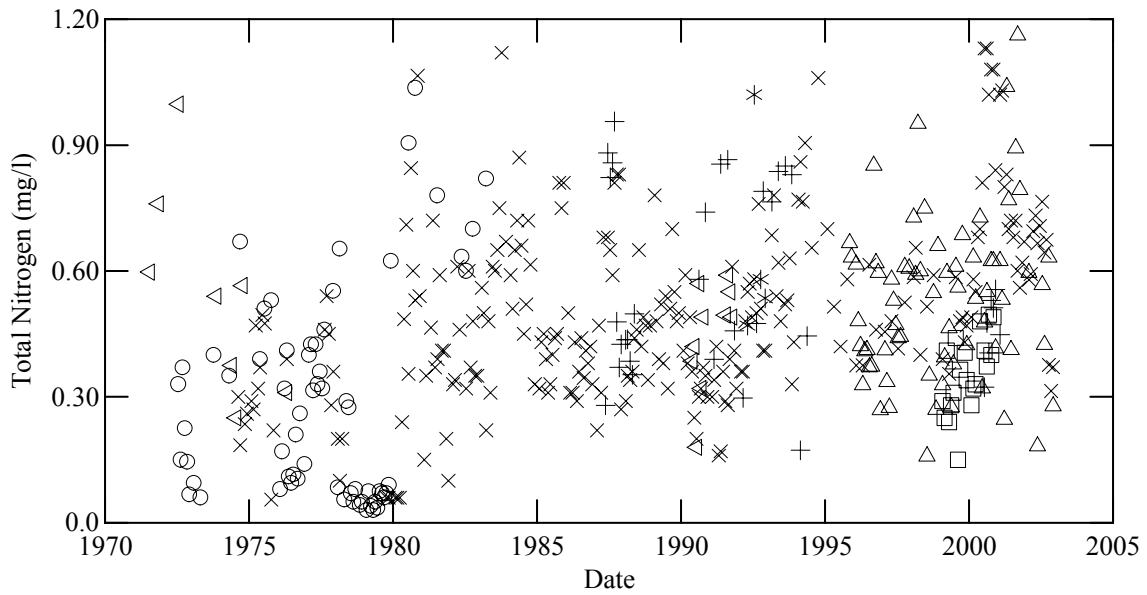
Region LTB



Agency

- ◁ USGS
- * 21FLSWFD
- 21FLPDEM
- + 21FLMML
- △ 21FLMANA
- × 21FLHILL
- 21FLA

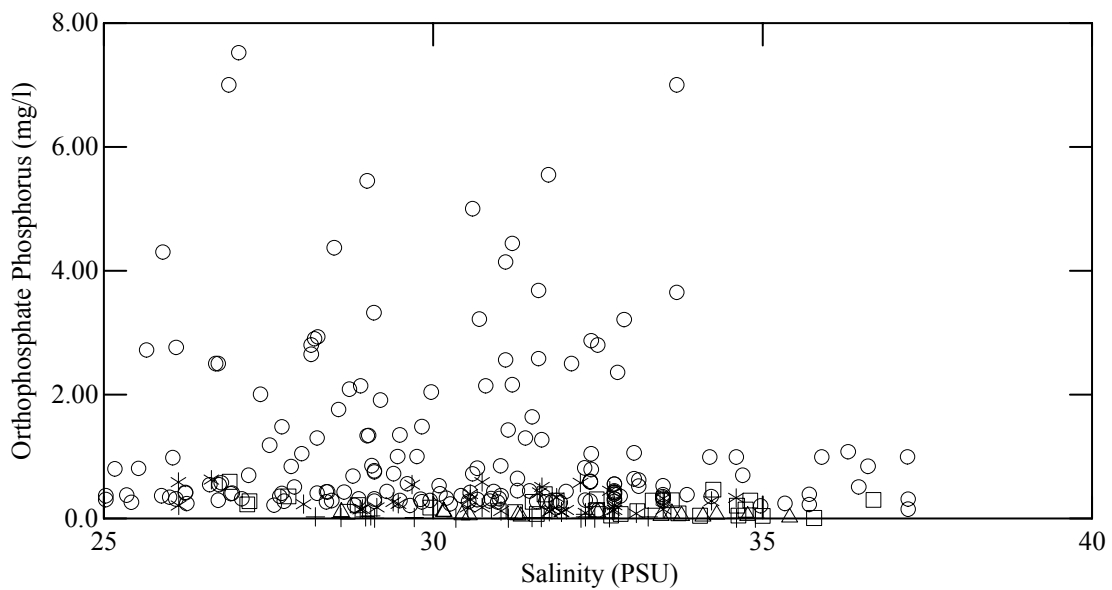
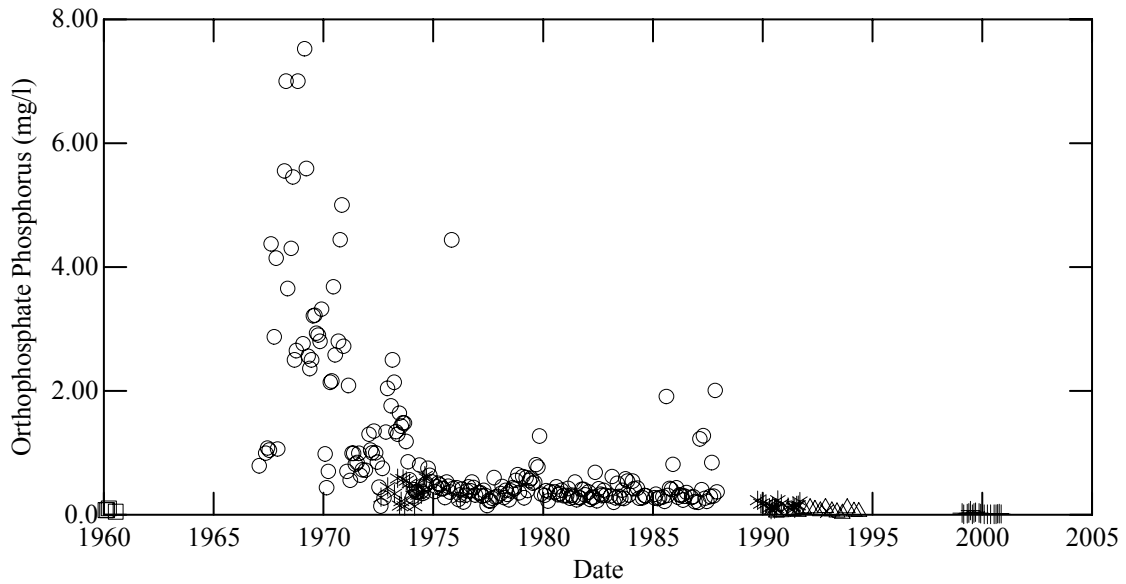
Region LTB



Agency

- ◁ USGS
- * 21FLSWFD
- 21FLPDEM
- + 21FLMML
- △ 21FLMANA
- × 21FLHILL
- 21FLA

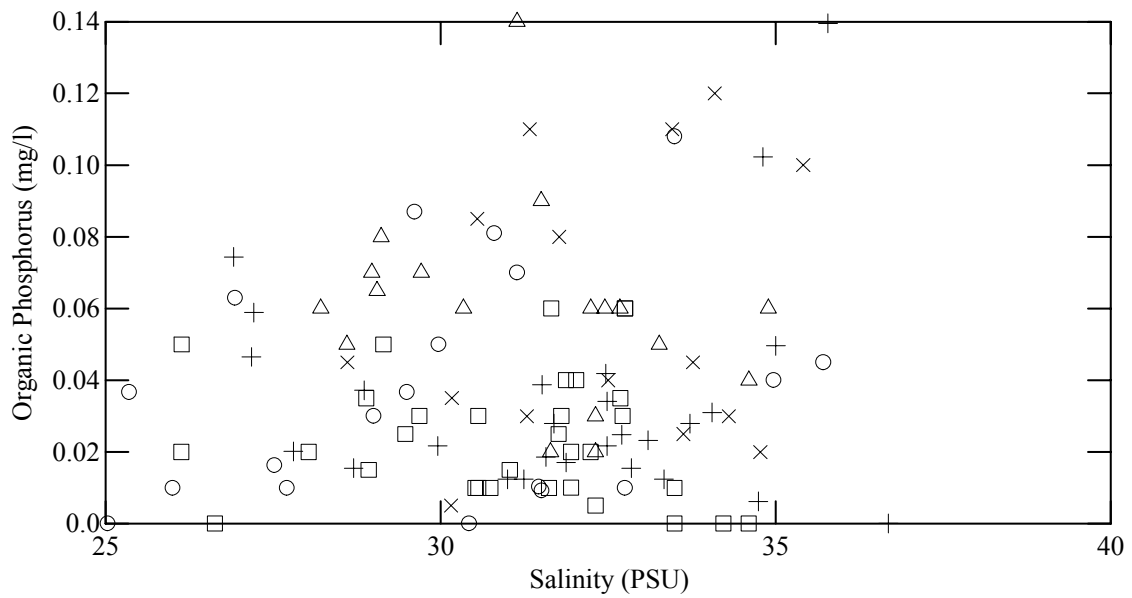
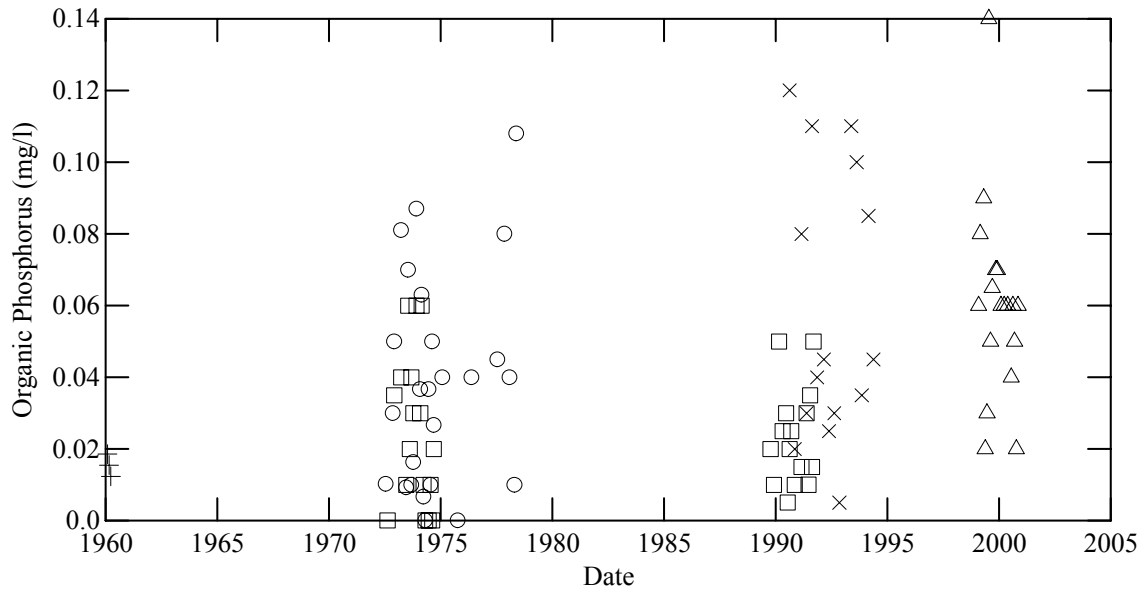
Region LTB



Agency

- * USGS
- USFWS
- + 21FLPDEM
- △ 21FLMML
- × 21FLMANA
- 21FLA

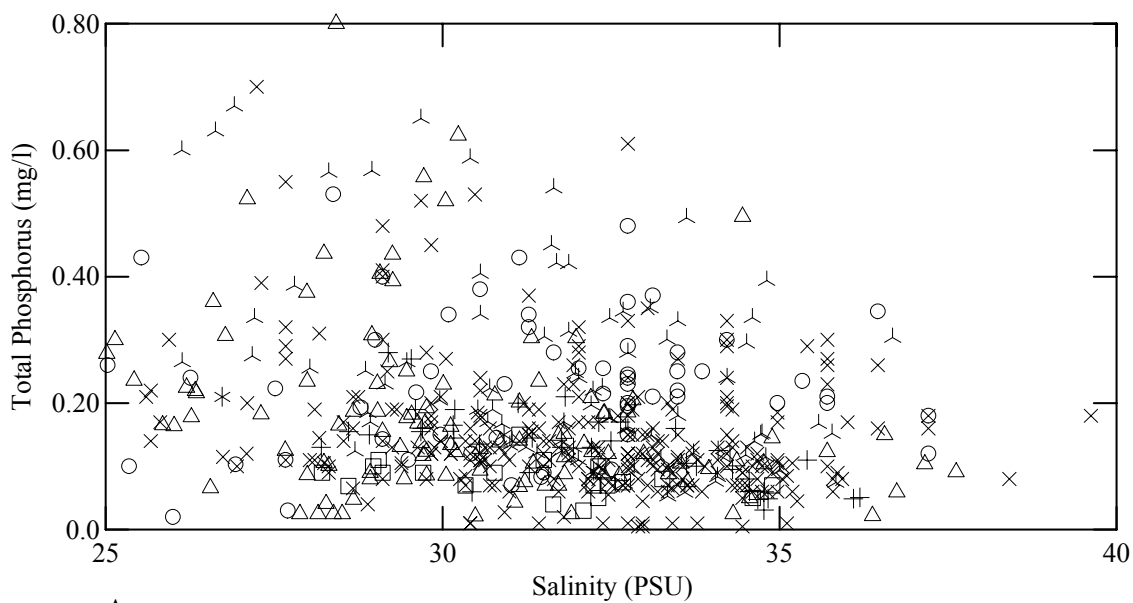
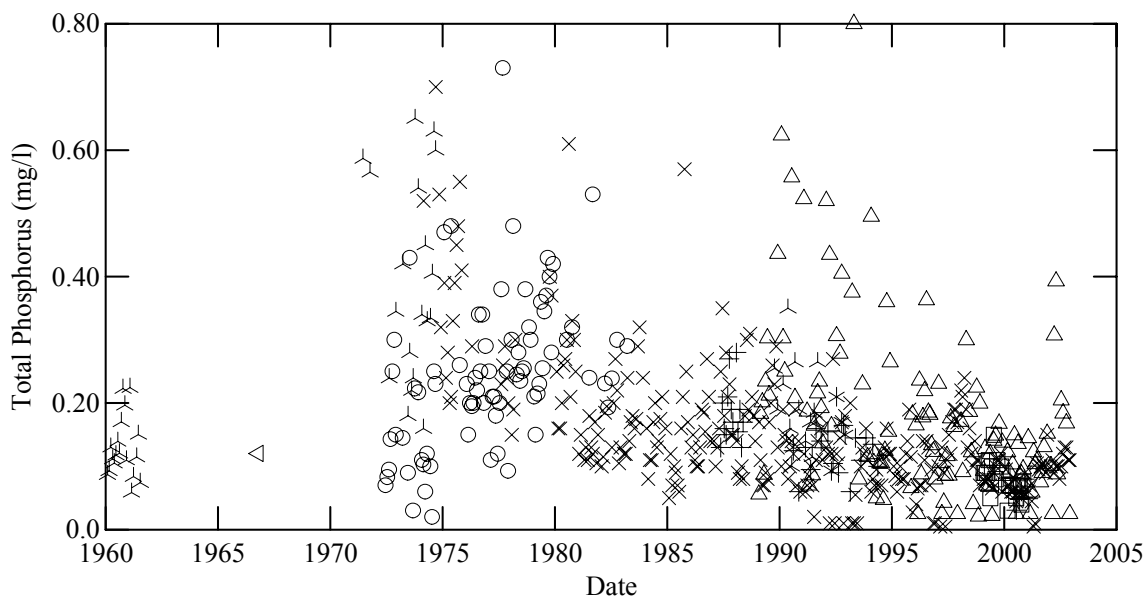
Region LTB



Agency

- USGS
- + USFWS
- △ 21FLPDEM
- × 21FLMML
- 21FLA

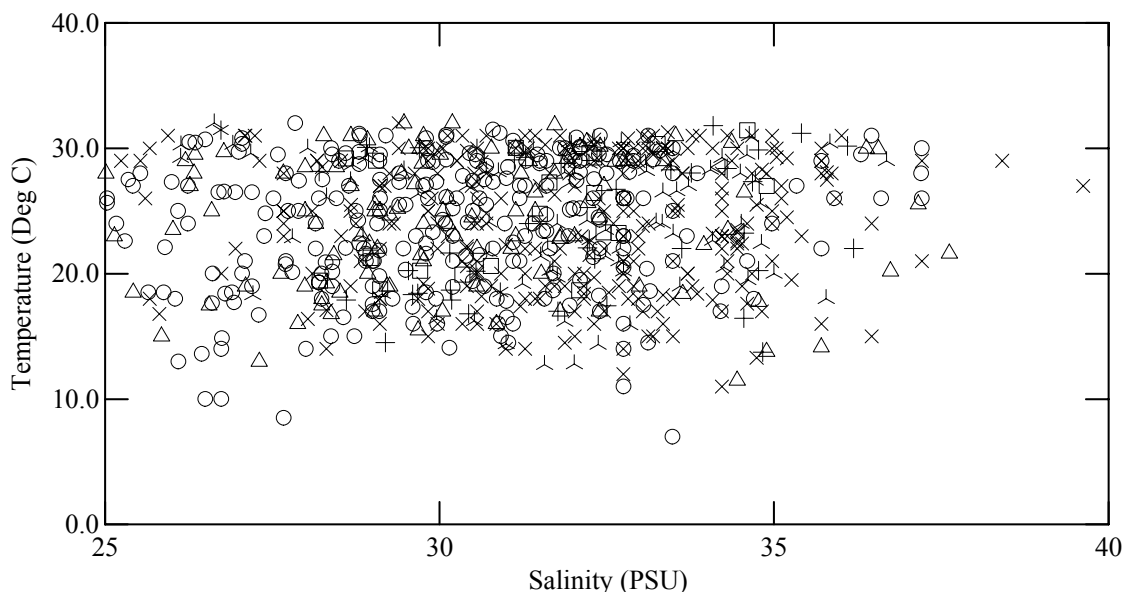
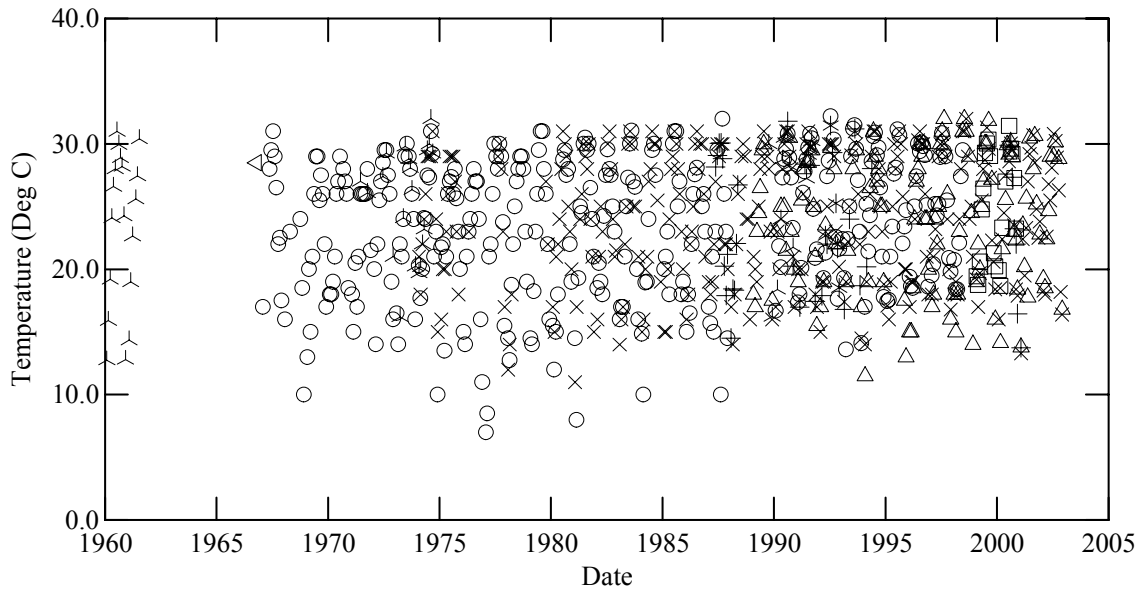
Region LTB



Agency

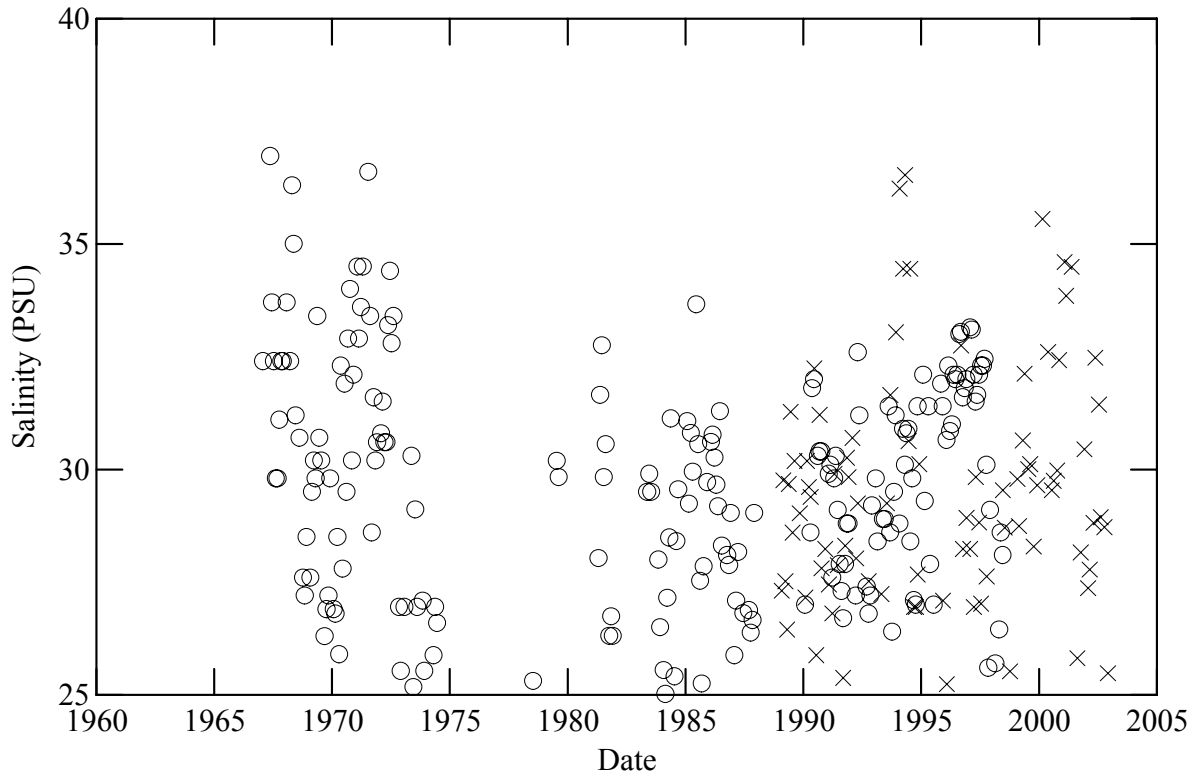
- ^ USGS
- ^ USFWS
- < FMRI
- * 21FLSWFD
- 21FLPDEM
- + 21FLMML
- △ 21FLMANA
- × 21FLHILL
- 21FLA

Region LTB



- Agency
- ↖ USGS
 - ↗ USFWS
 - ◁ FMRI
 - * 21FLSWFD
 - 21FLPDEM
 - + 21FLMML
 - △ 21FLMANA
 - × 21FLHILL
 - 21FLA

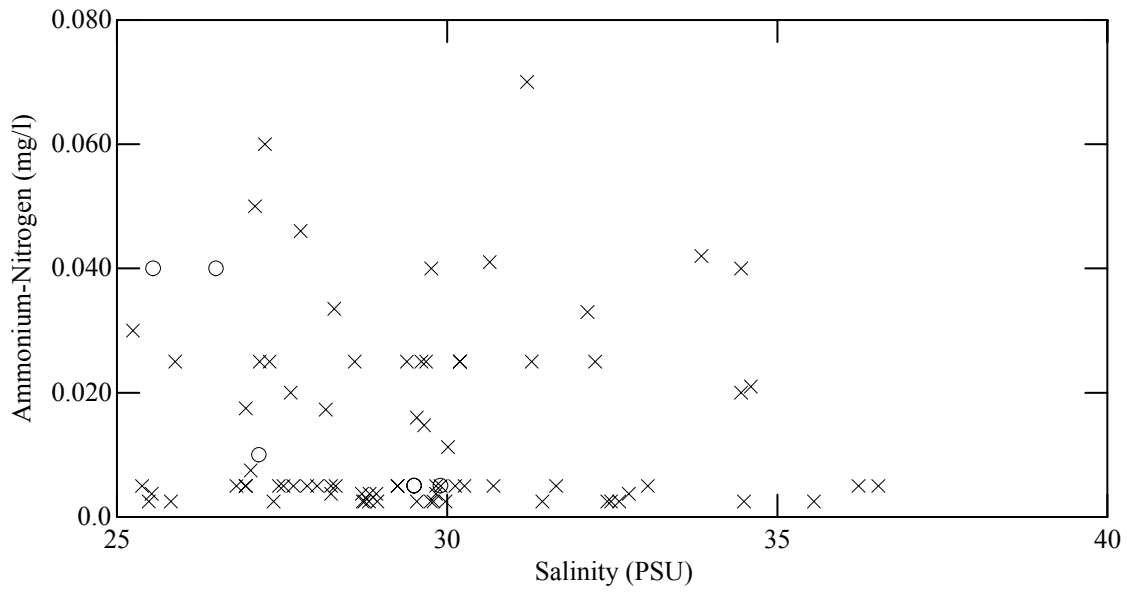
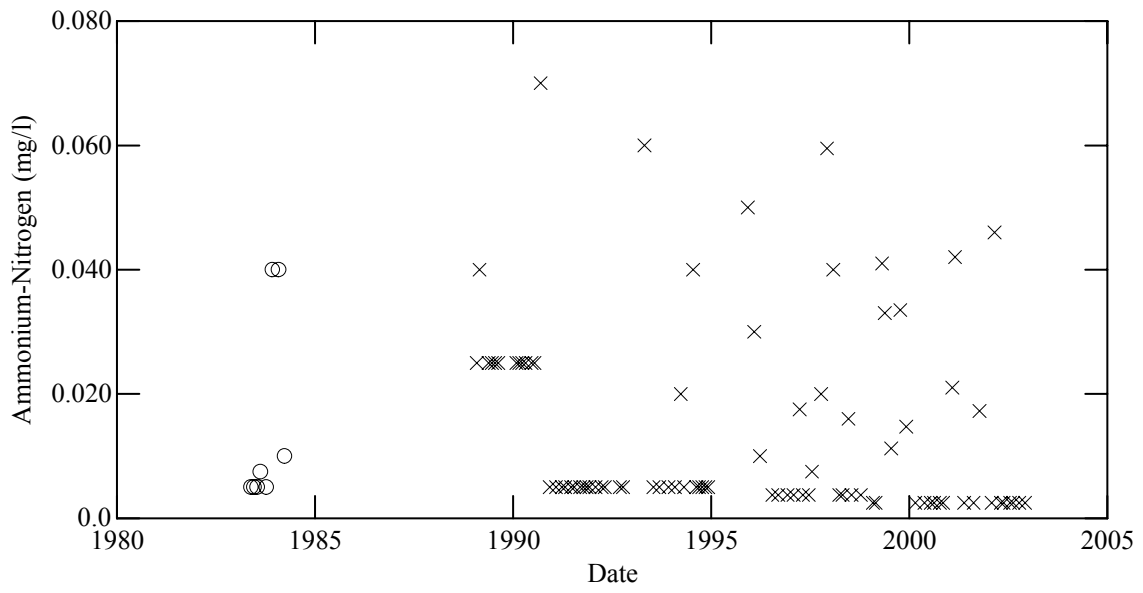
Region Terra Ceia



Agency

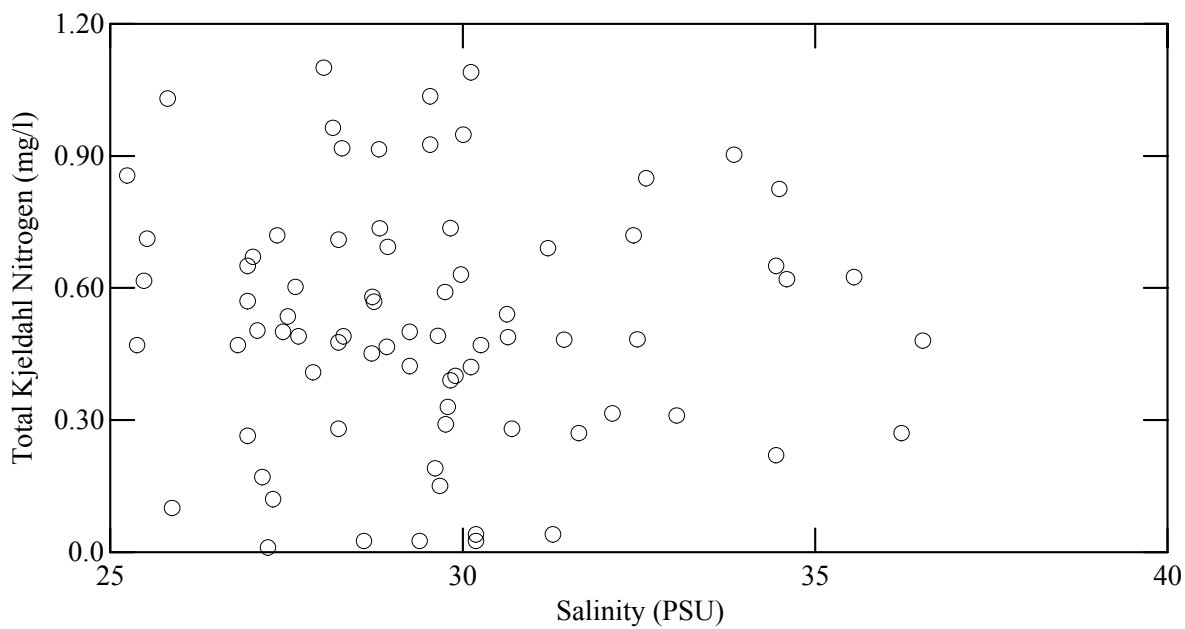
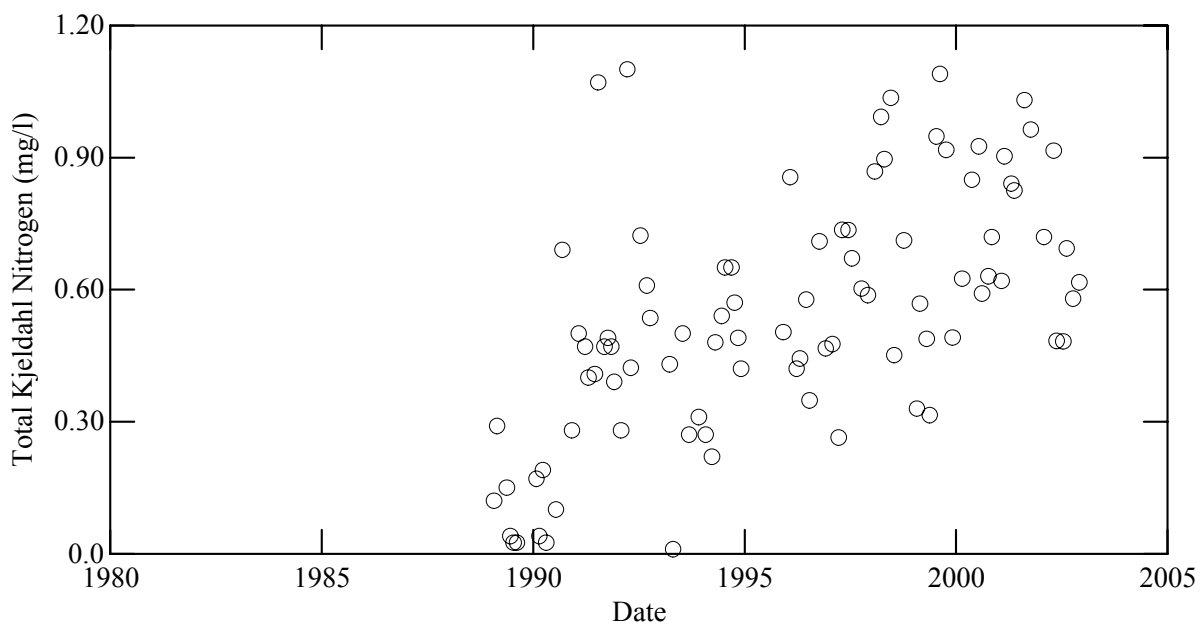
- × 21FLMANA
- 21FLA

Region Terra Ceia

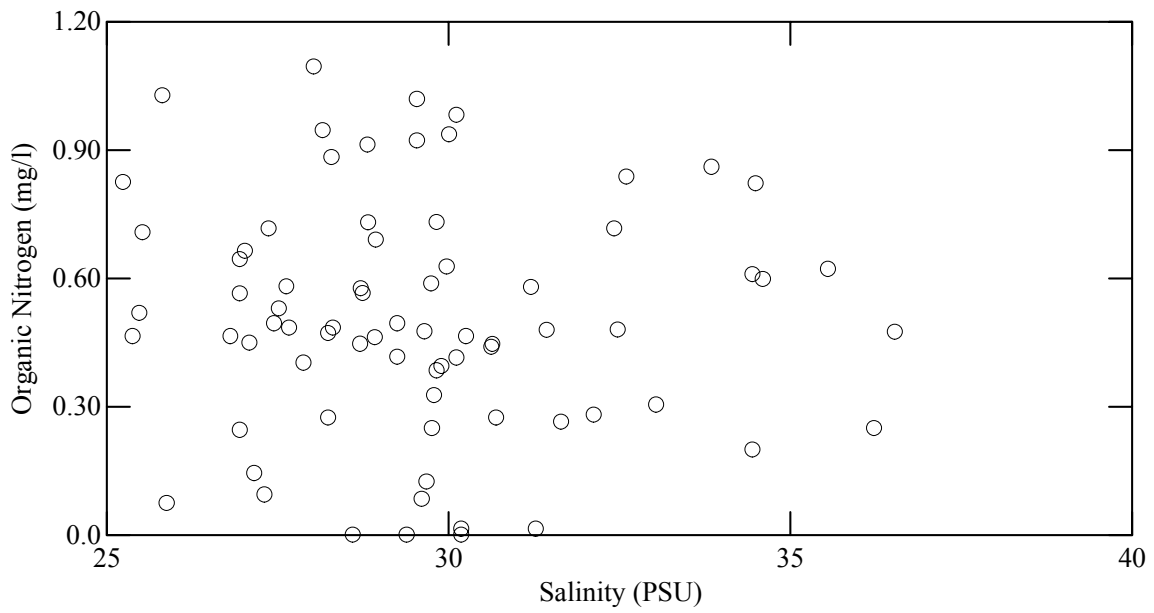
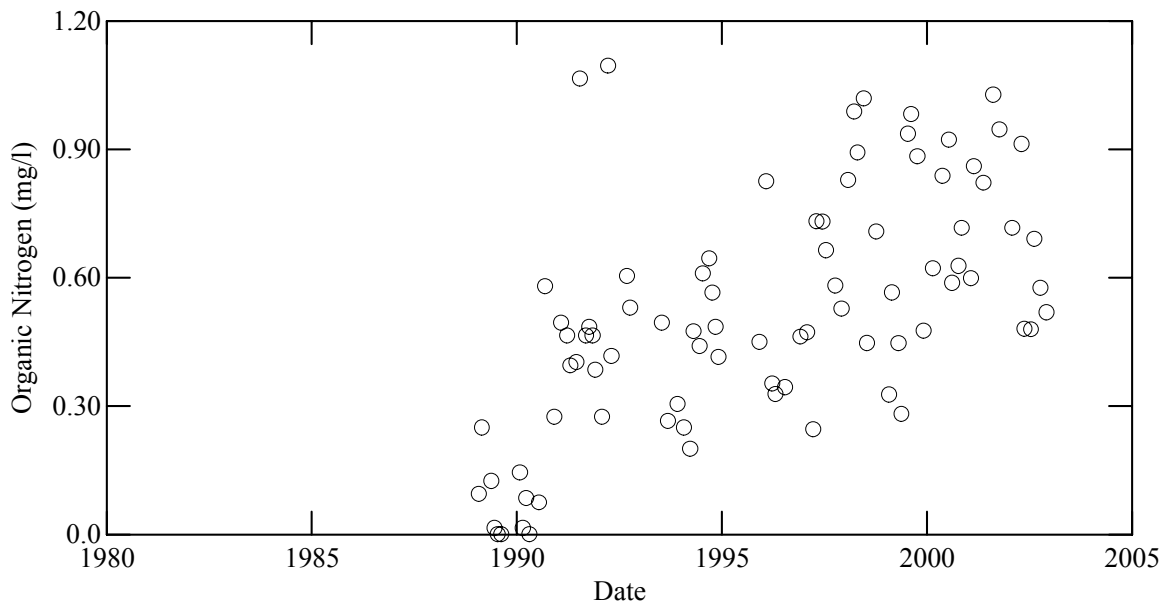


Agency
× 21FLMANA
○ 21FLA

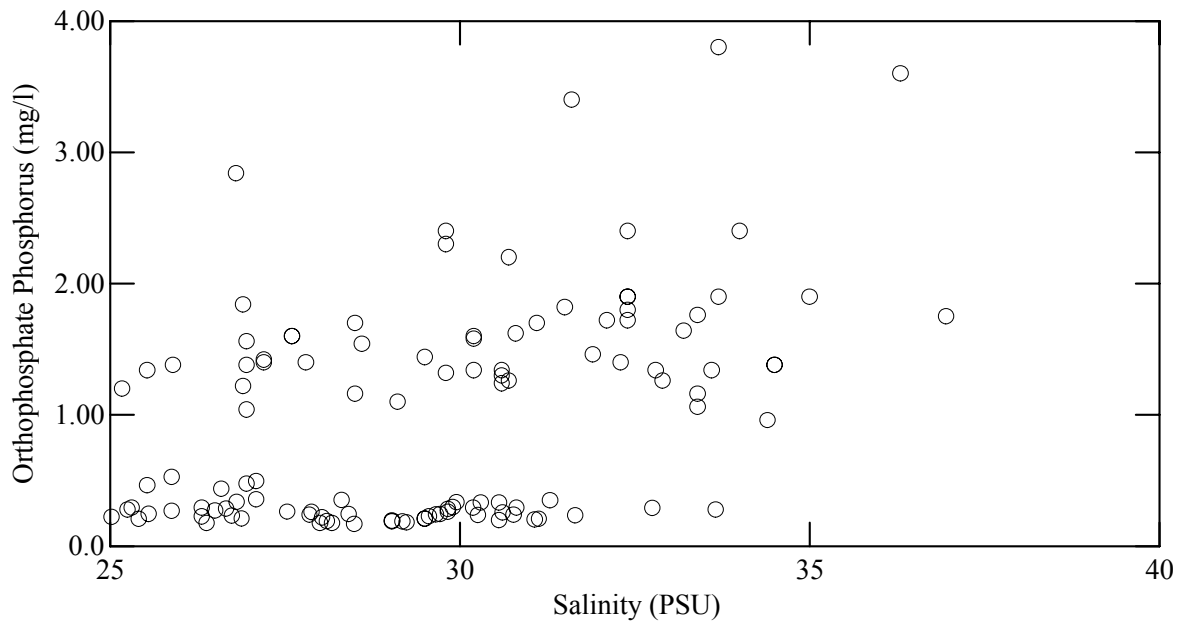
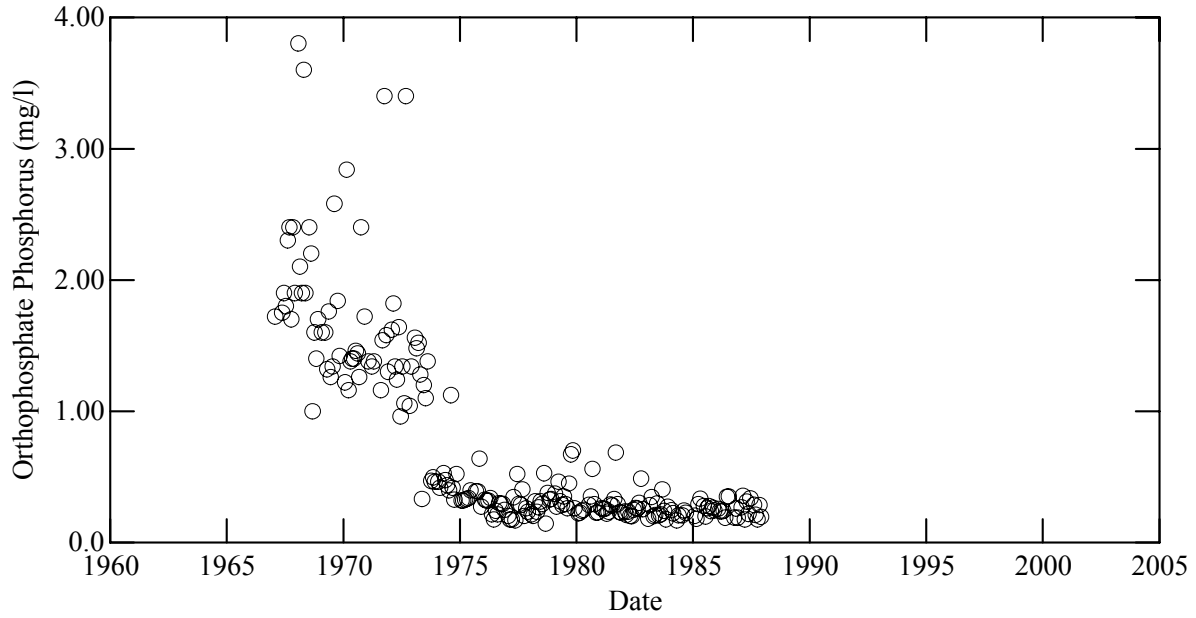
Region Terra Ceia



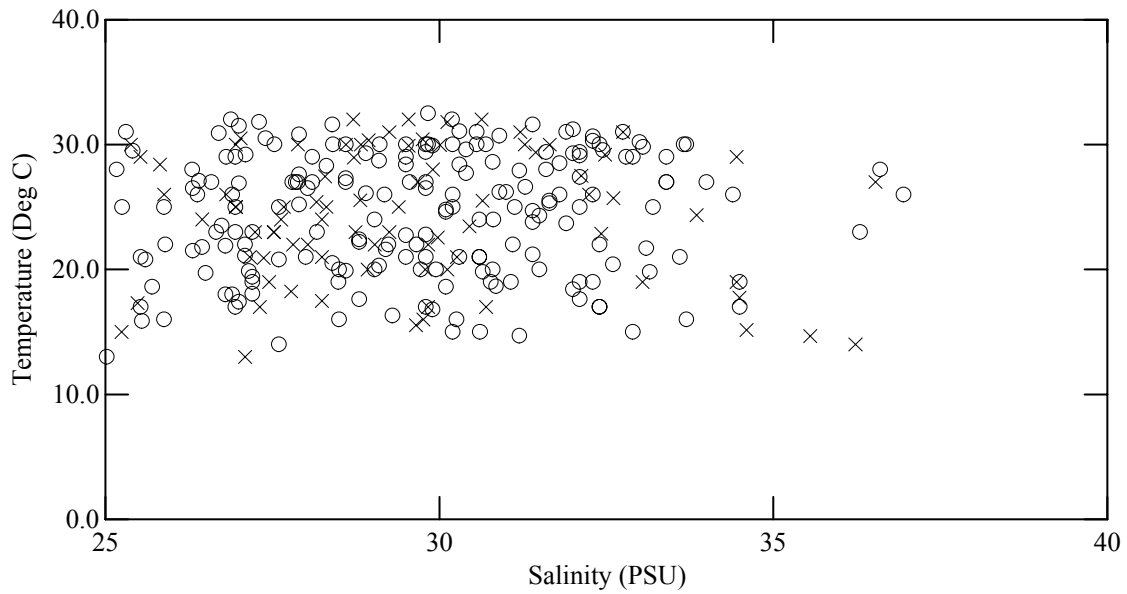
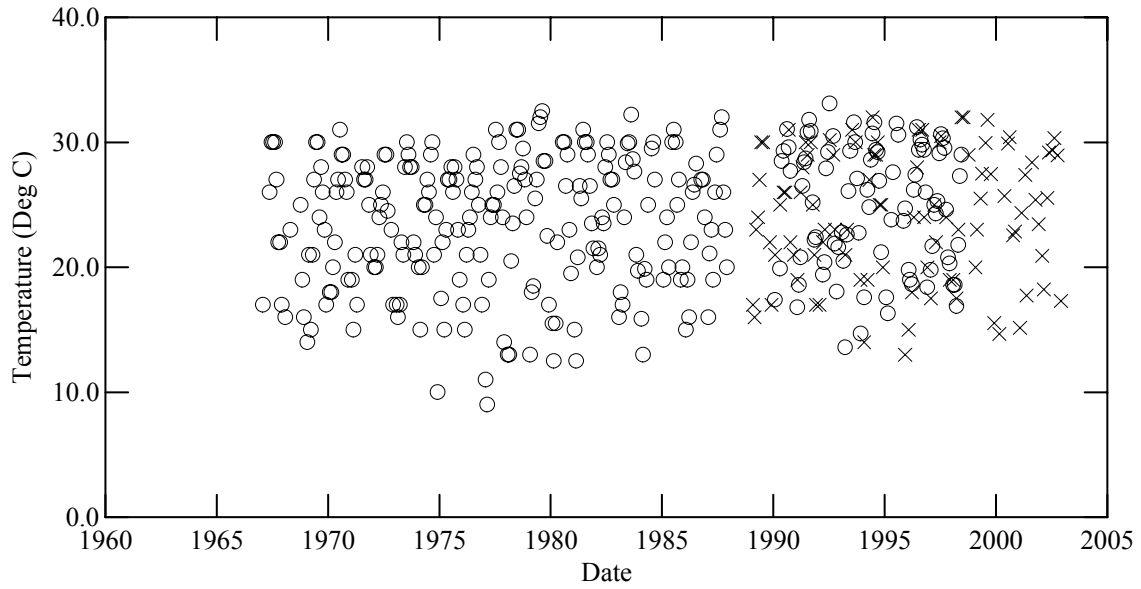
Region Terra Ceia



Region Terra Ceia



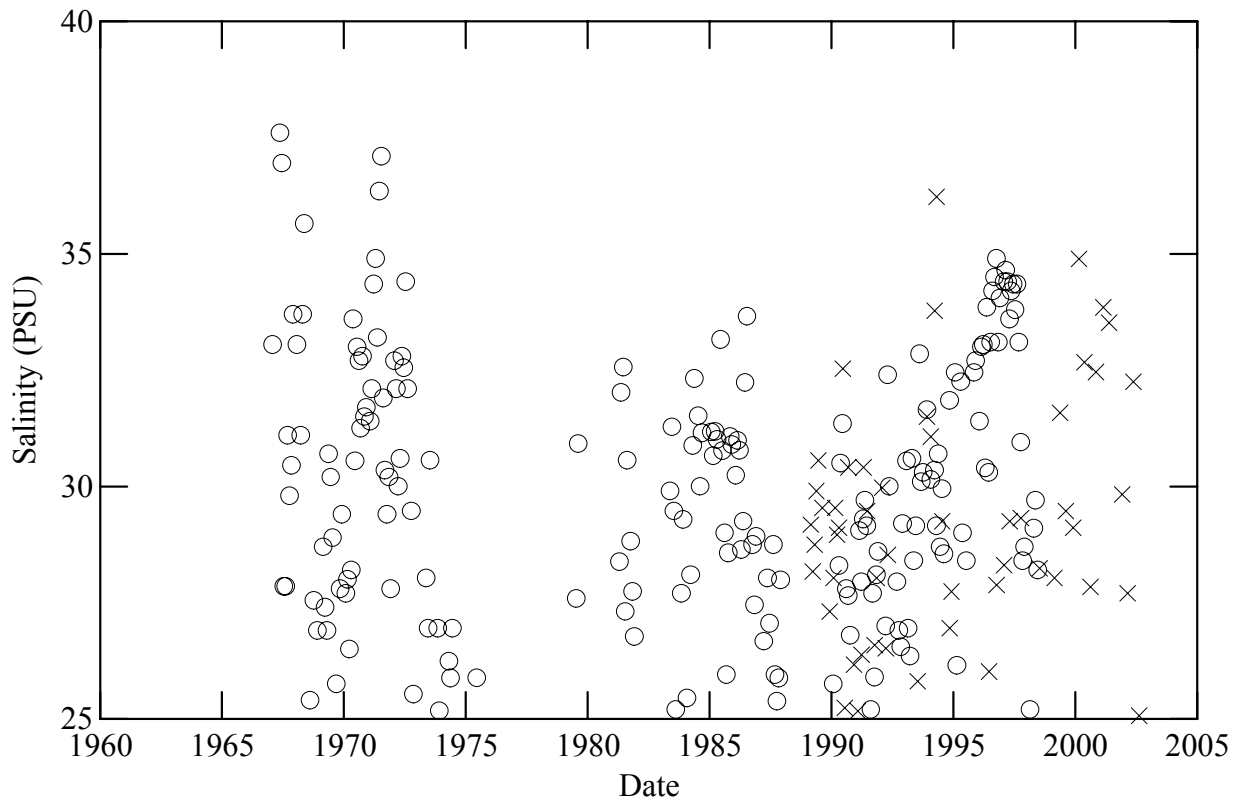
Region Terra Ceia



Agency

- × 21FLMANA
- 21FLA

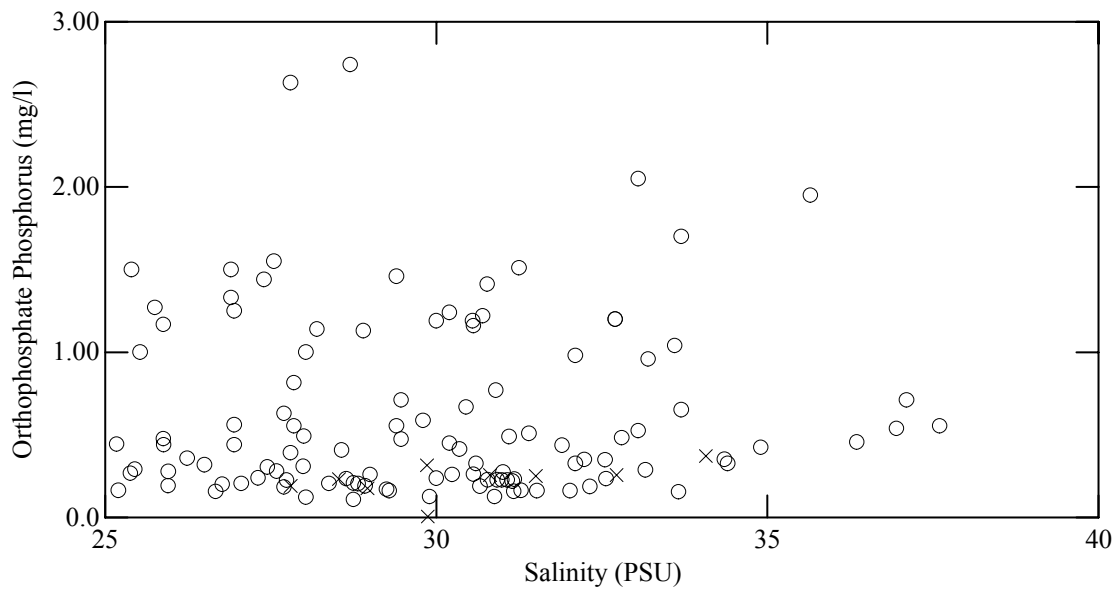
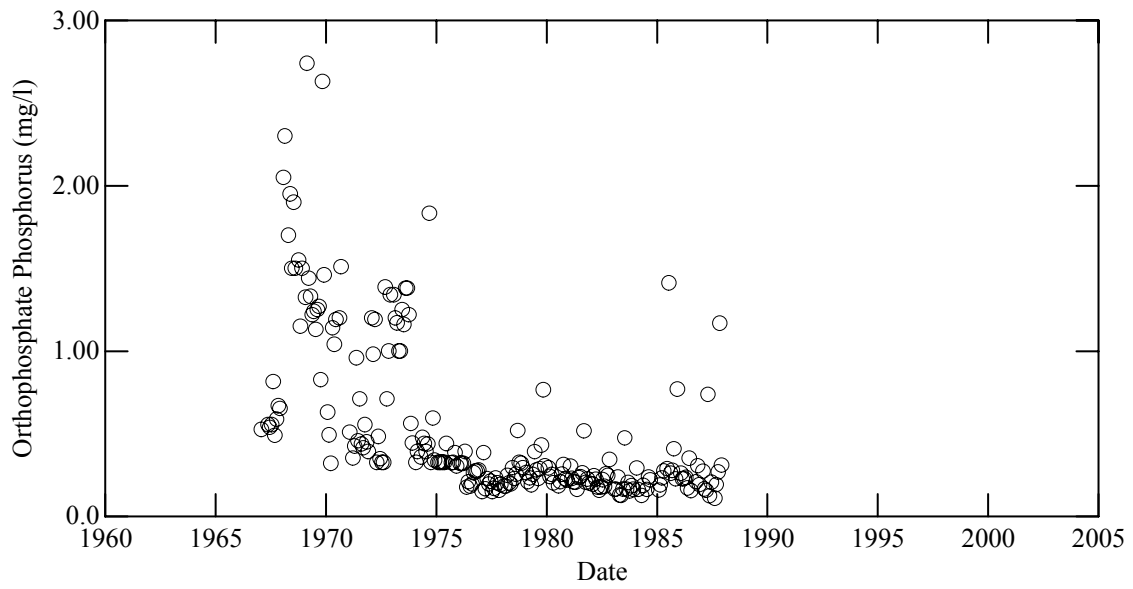
Region Manatee R.



Agency

- △ USFWS
- × 21FLMANA
- 21FLA

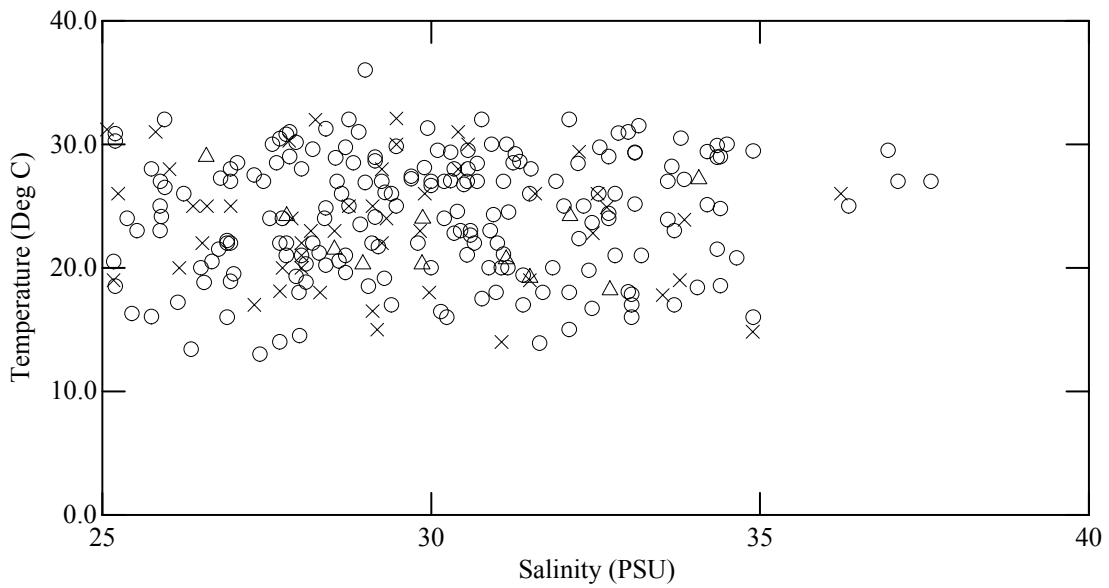
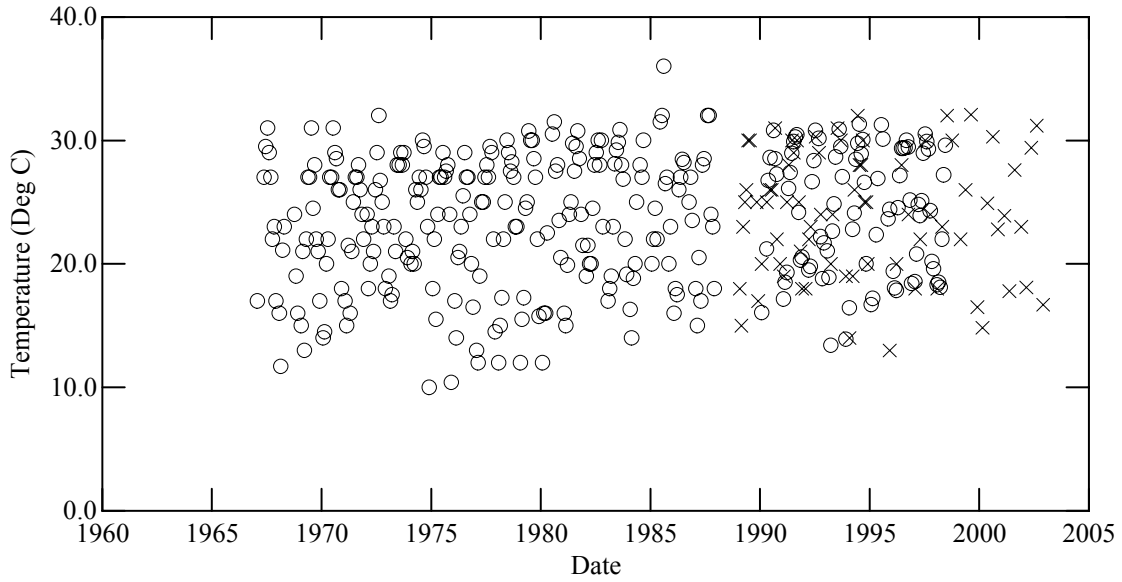
Region Manatee R.



Agency

- × USFWS
- 21FLA

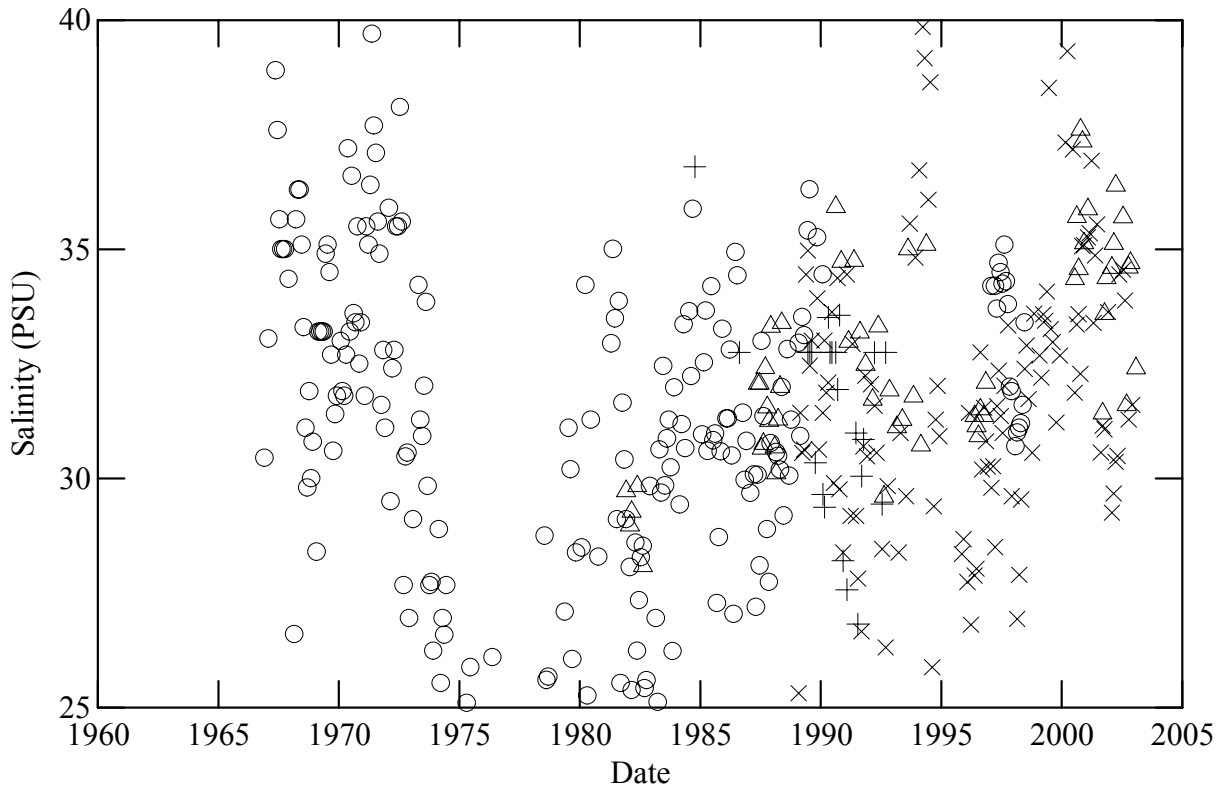
Region Manatee R.



Agency

- △ USFWS
- × 21FLMANA
- 21FLA

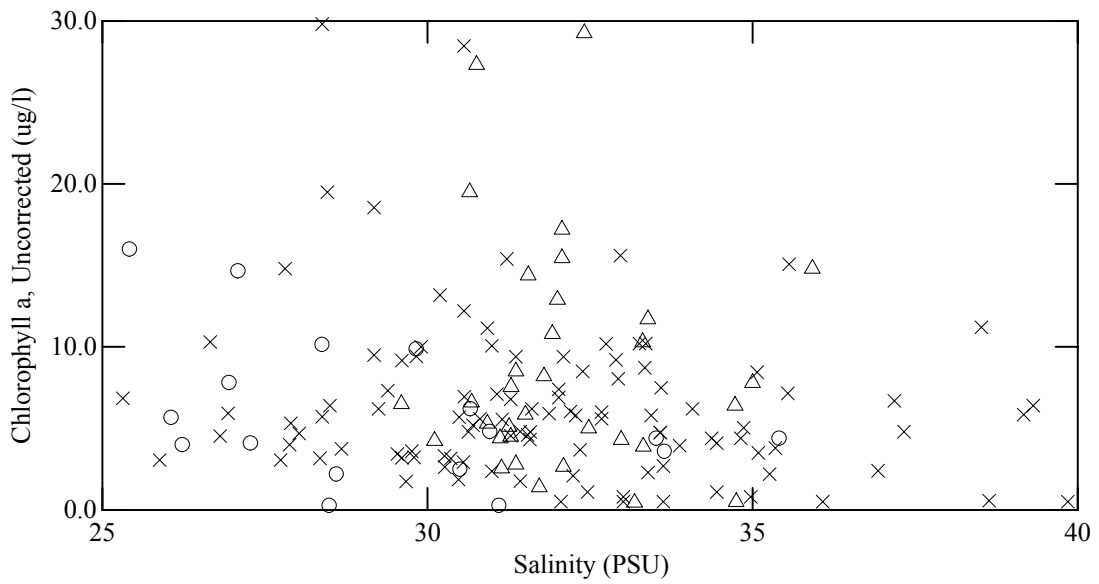
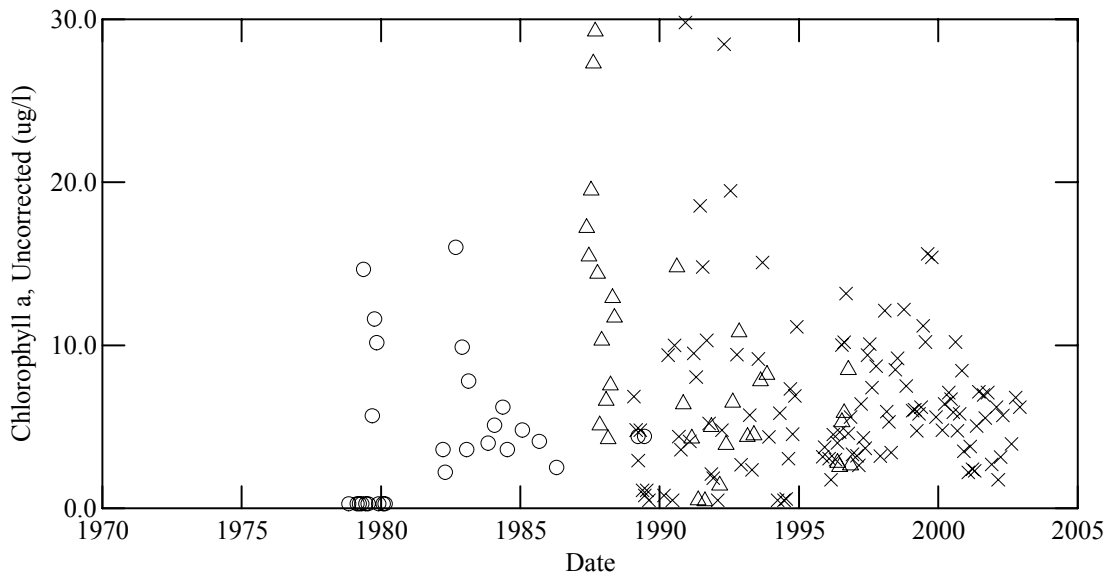
Region Sarasota N



Agency

- USFWS
- + 21FLSARA
- △ 21FLMML
- × 21FLMANA
- 21FLA

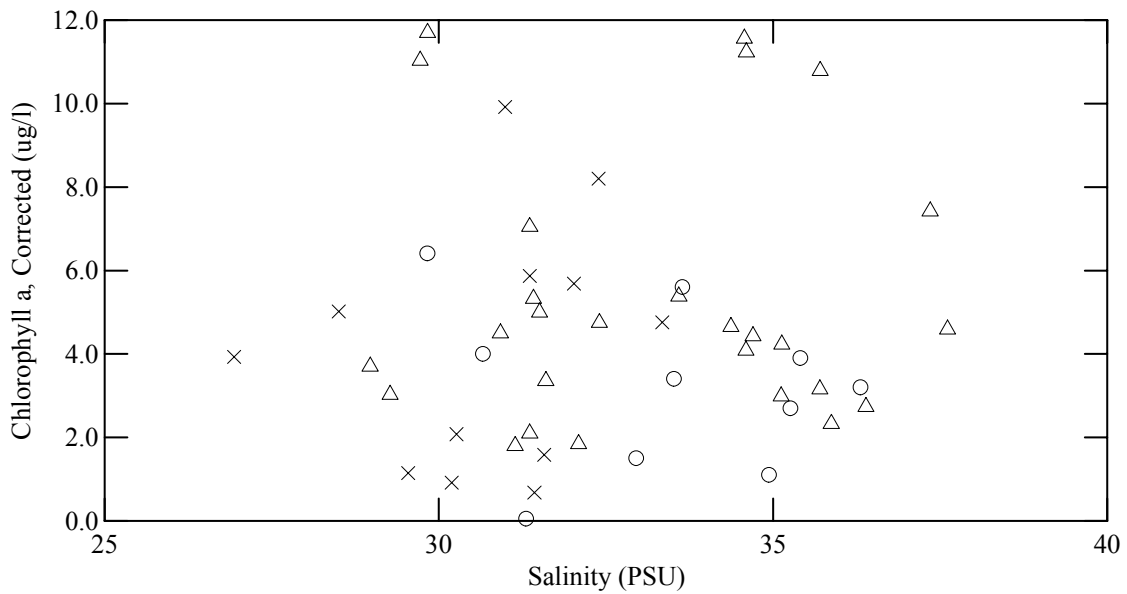
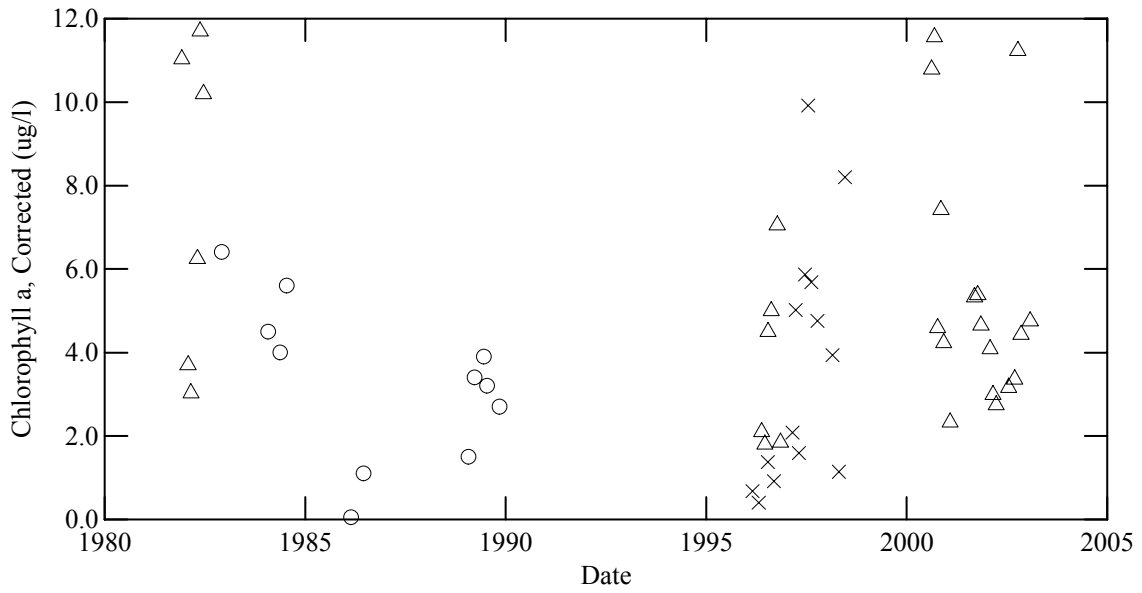
Region Sarasota N



Agency

- △ 21FLMML
- × 21FLMANA
- 21FLA

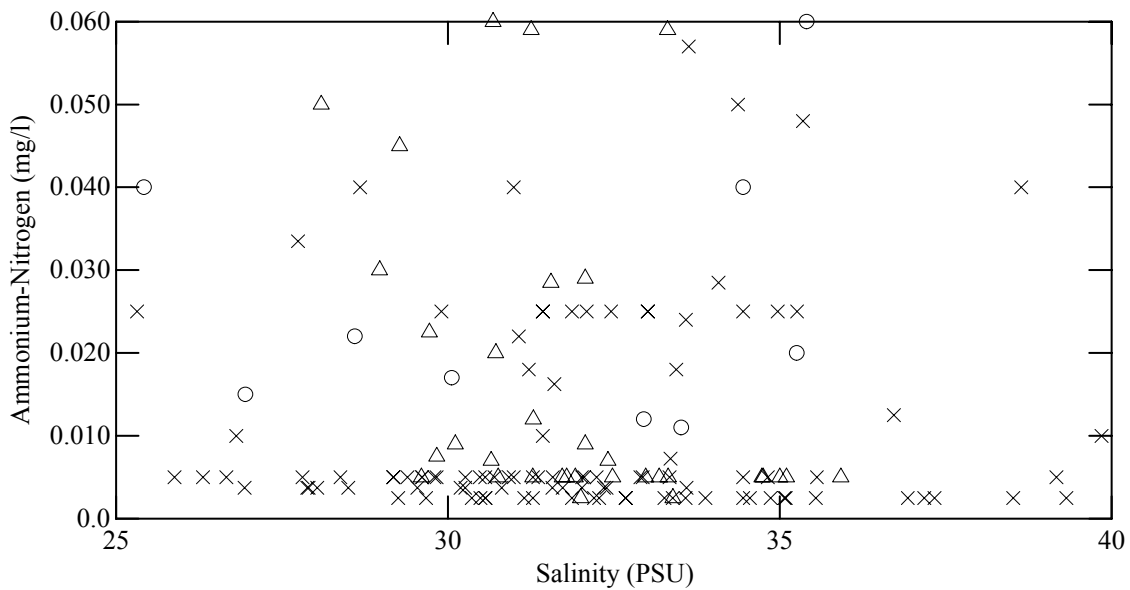
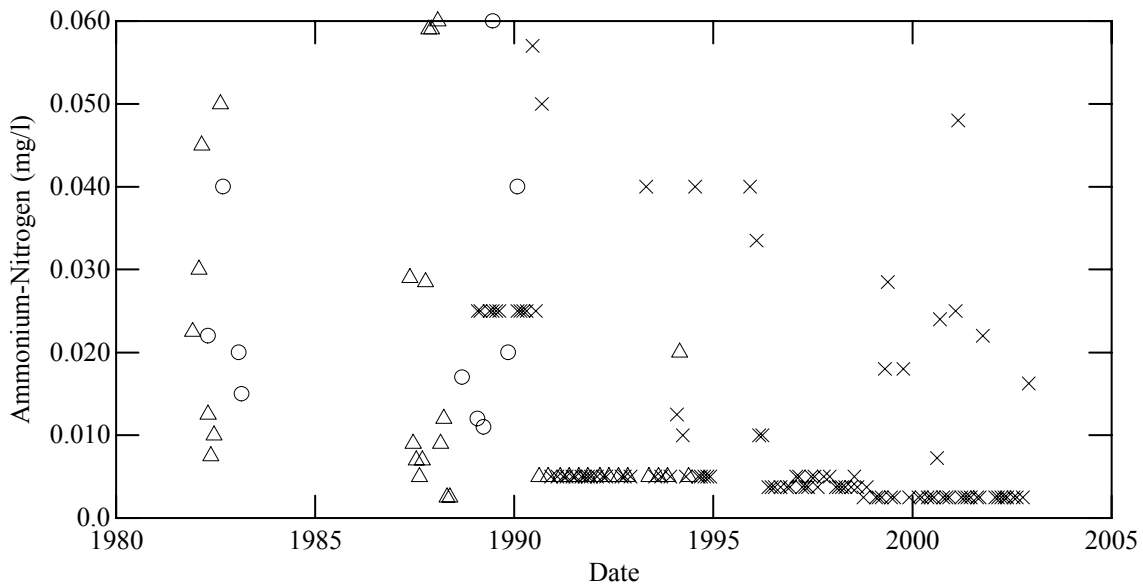
Region Sarasota N



Agency

- △ 21FLMML
- × 21FLMANA
- 21FLA

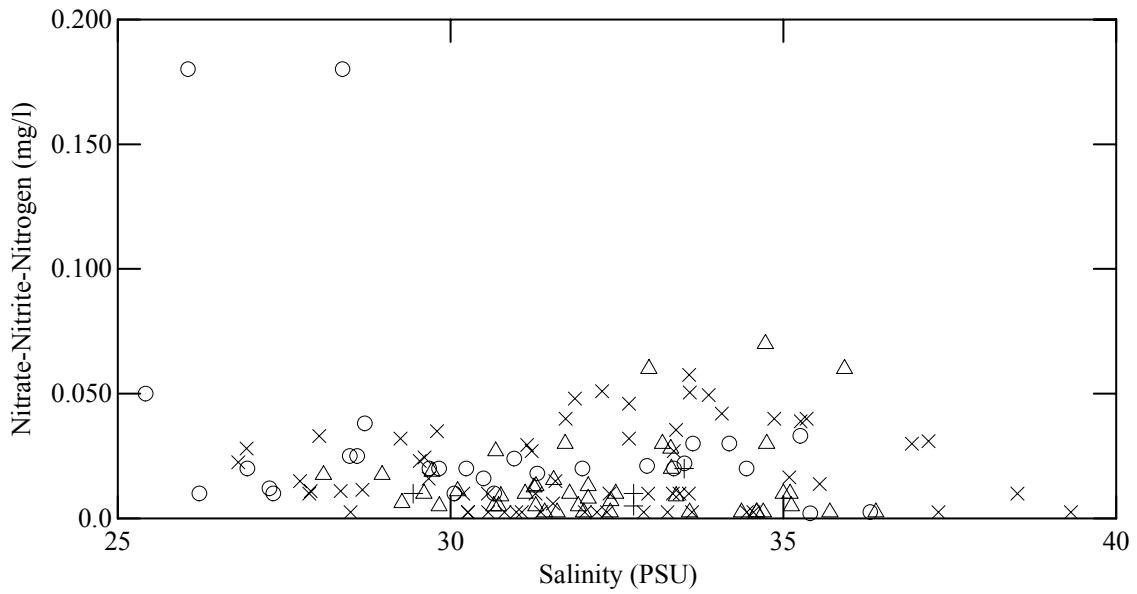
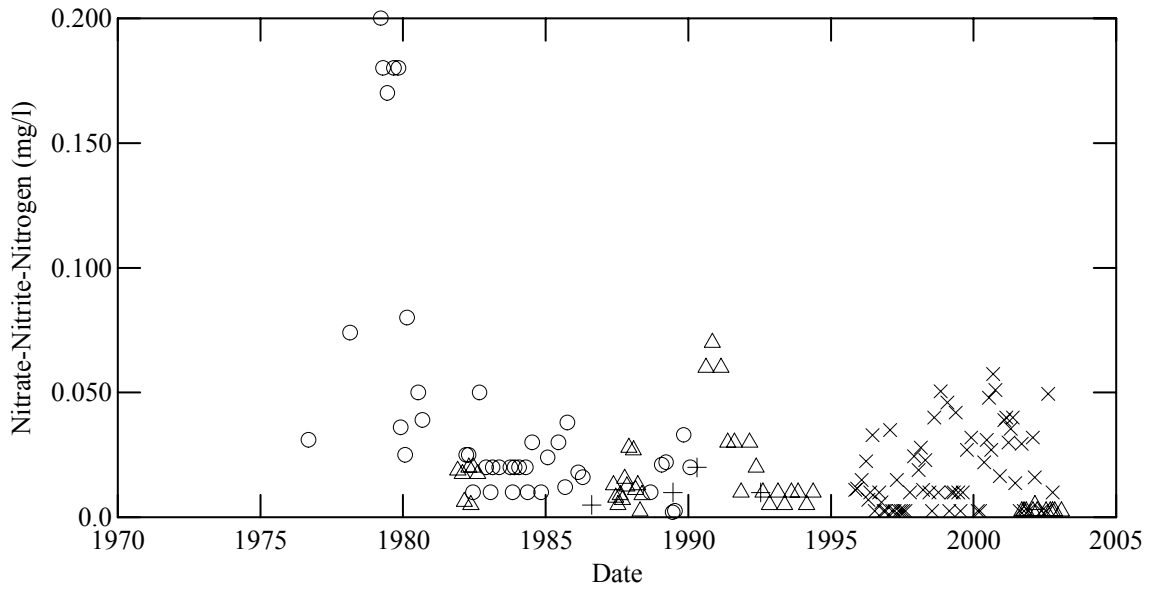
Region Sarasota N



Agency

- △ 21FLMML
- × 21FLMANA
- 21FLA

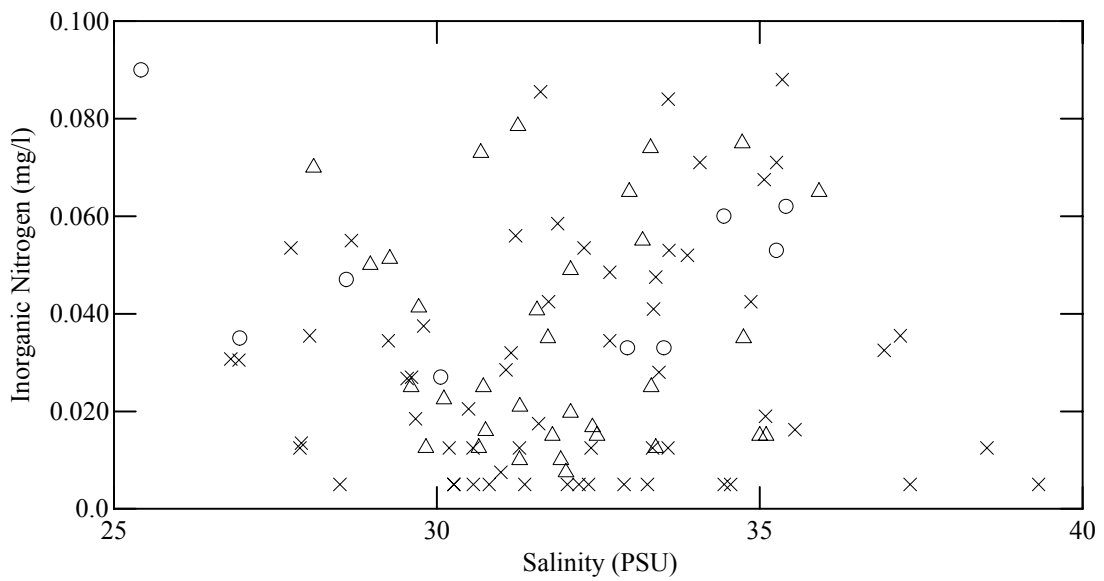
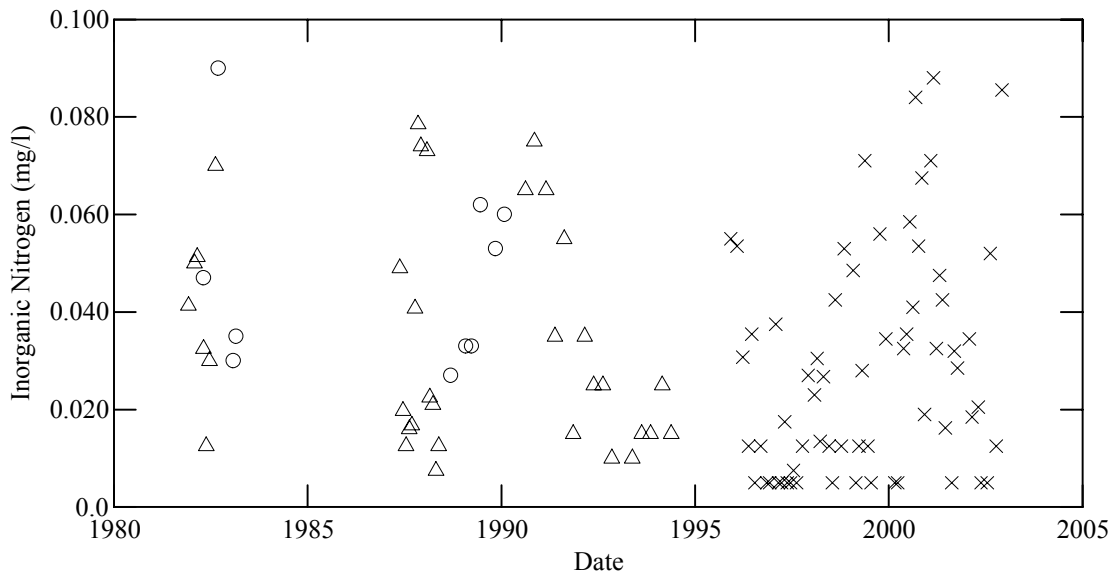
Region Sarasota N



Agency

- + 21FLSARA
- △ 21FLMML
- × 21FLMANA
- 21FLA

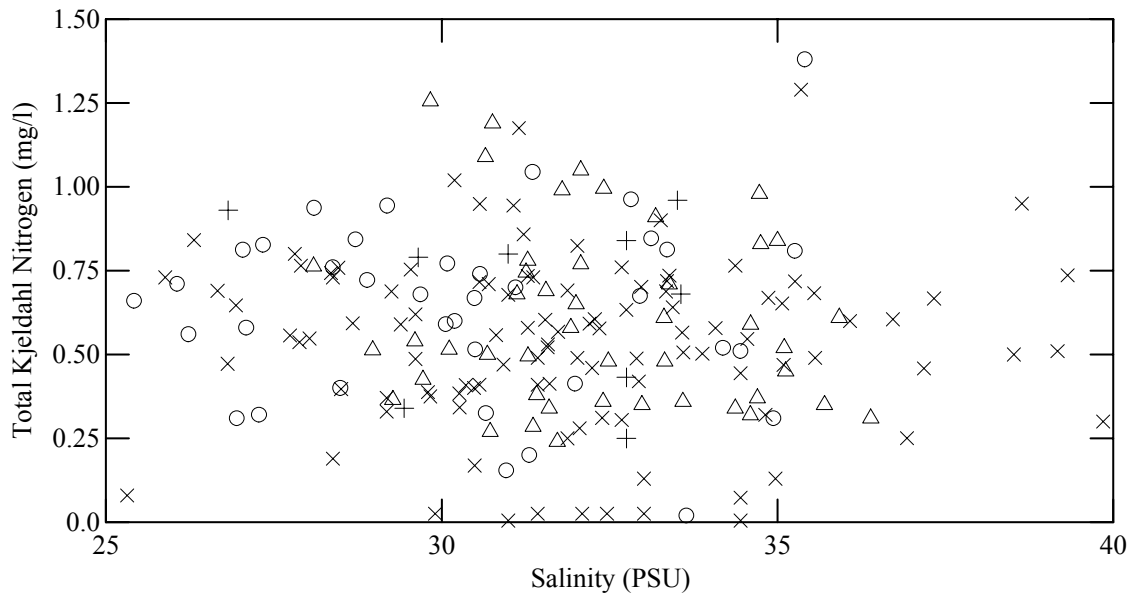
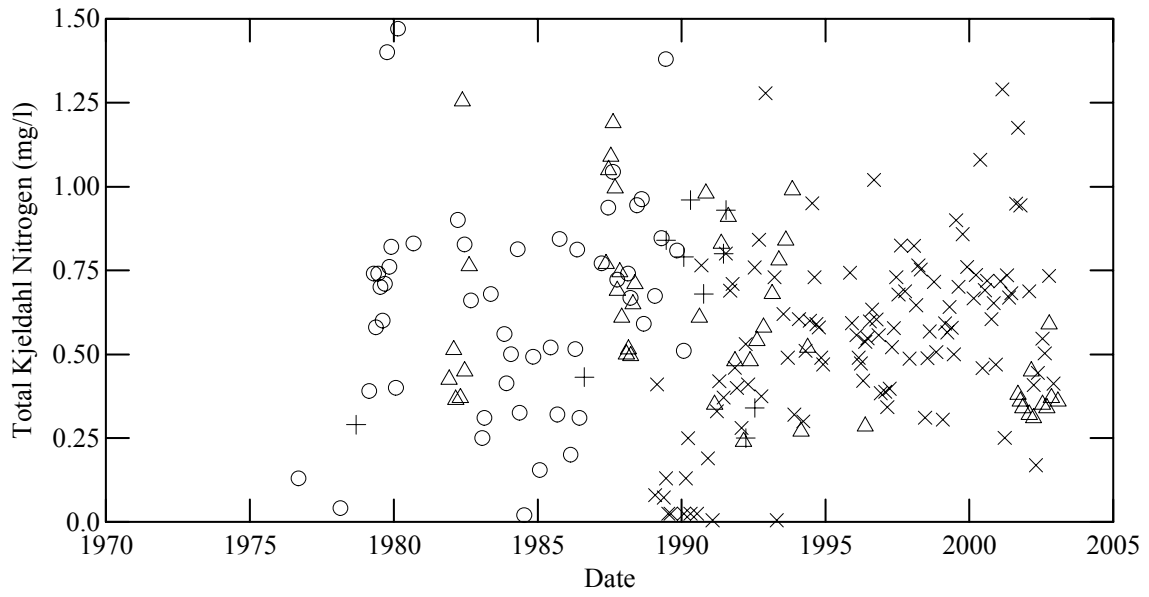
Region Sarasota N



Agency

- △ 21FLMML
- × 21FLMANA
- 21FLA

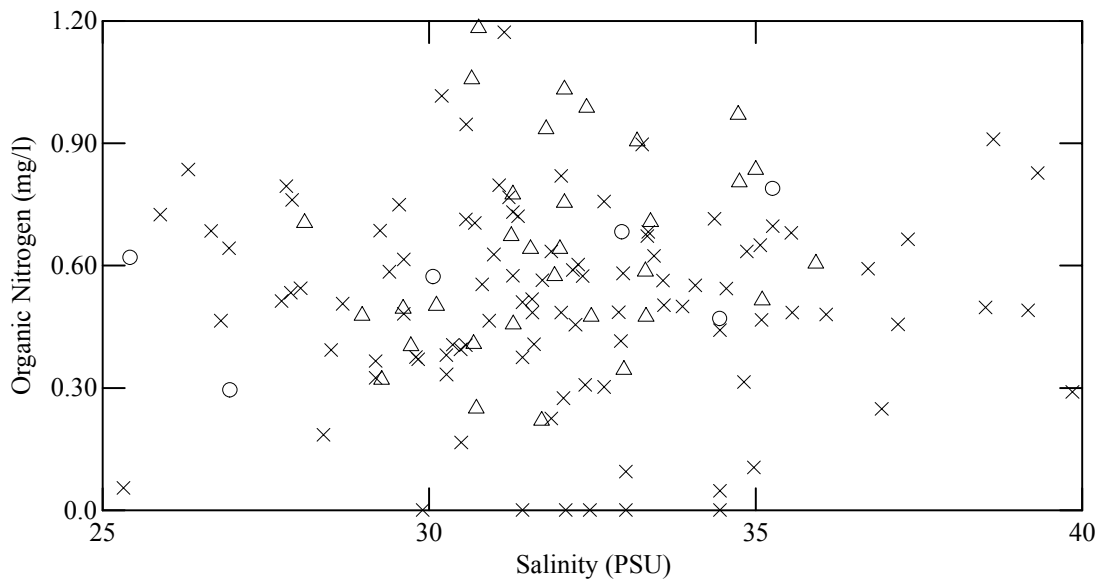
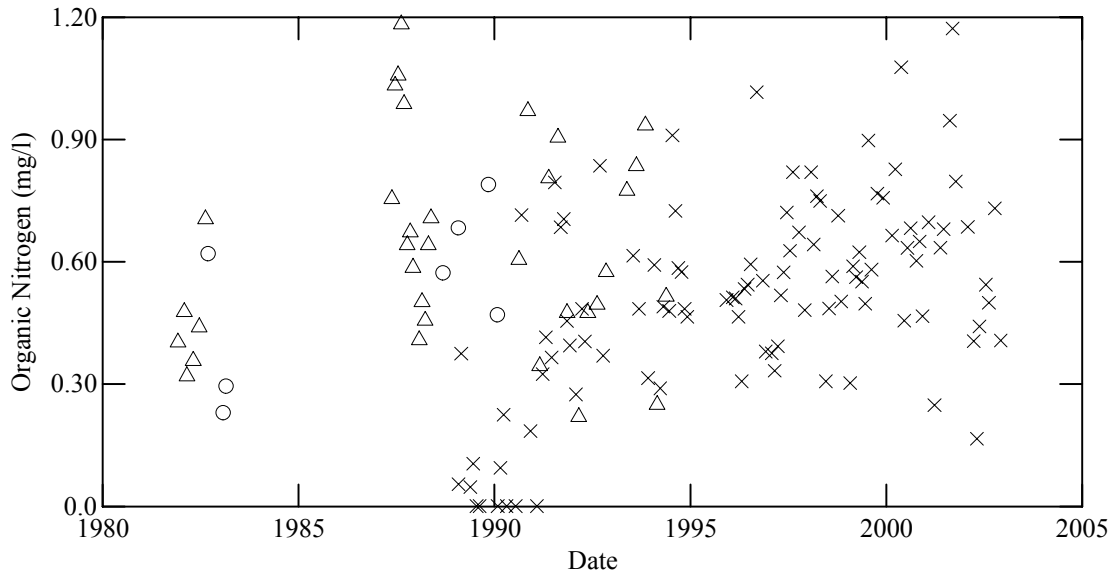
Region Sarasota N



Agency

- + 21FLSARA
- Δ 21FLMML
- x 21FLMANA
- o 21FLA

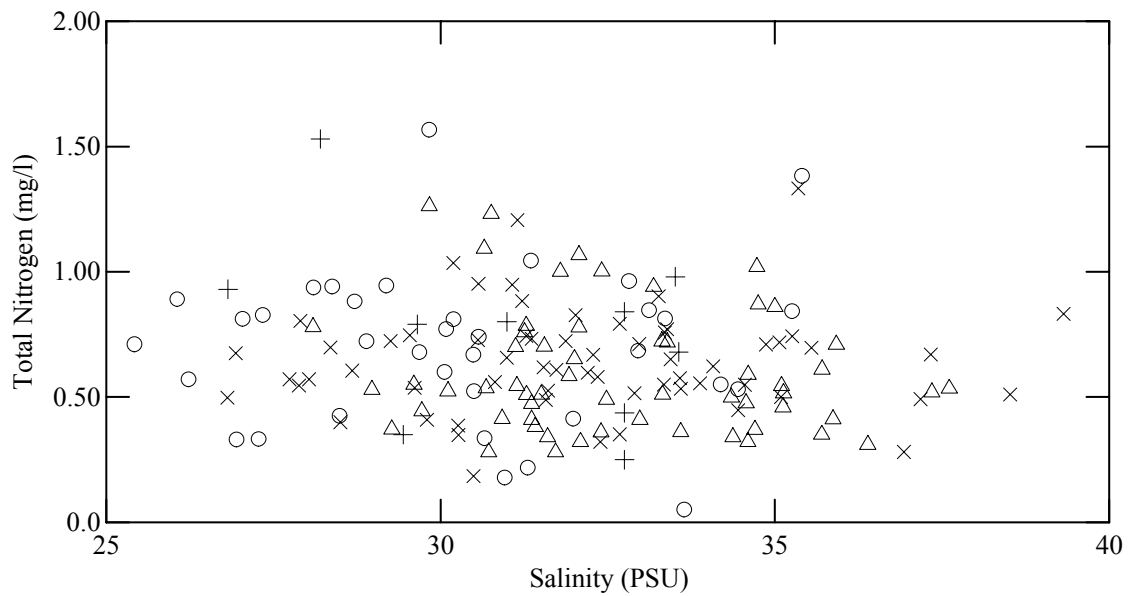
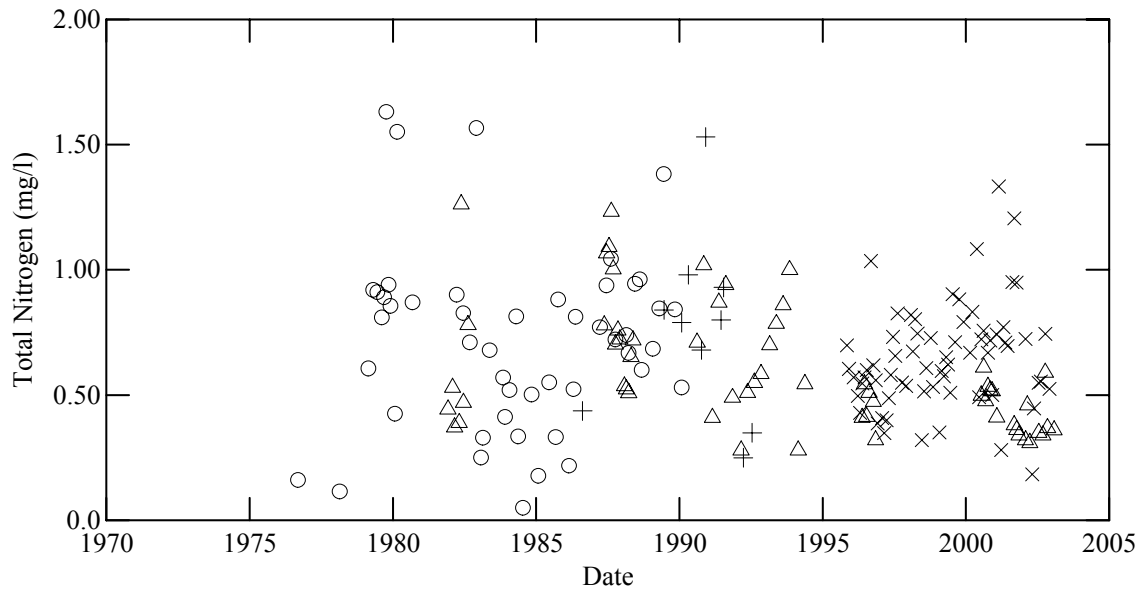
Region Sarasota N



Agency

- △ 21FLMML
- × 21FLMANA
- 21FLA

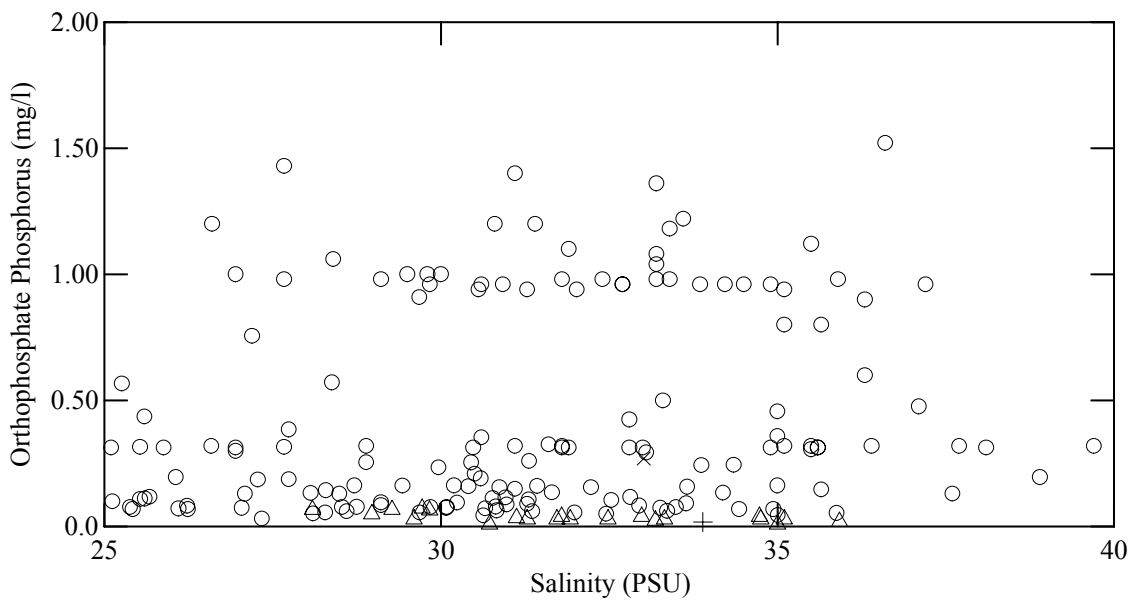
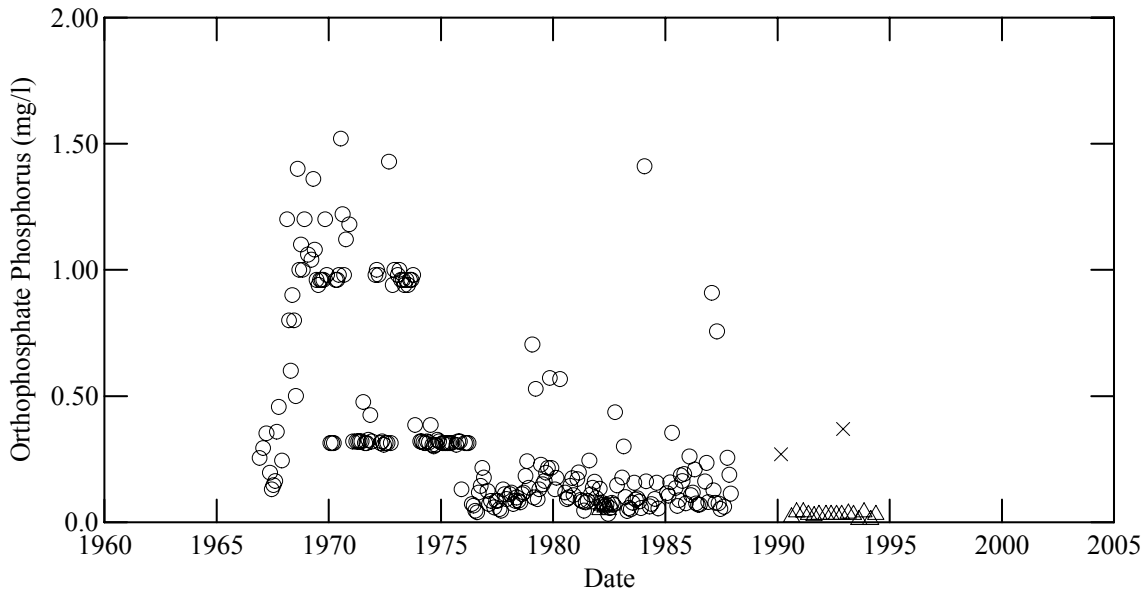
Region Sarasota N



Agency

- + 21FLSARA
- Δ 21FLMML
- x 21FLMANA
- 21FLA

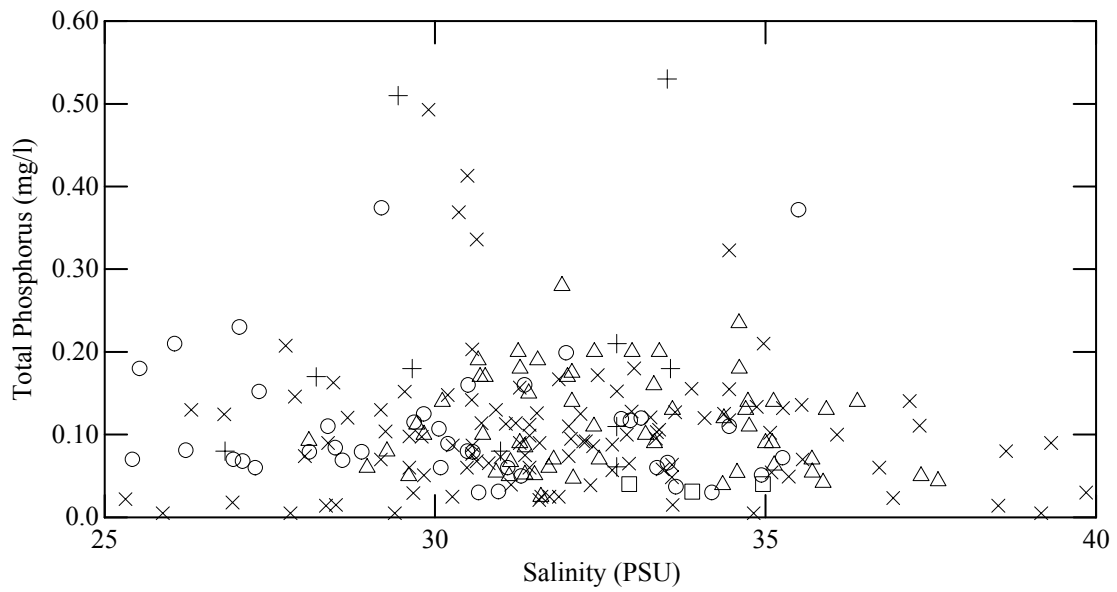
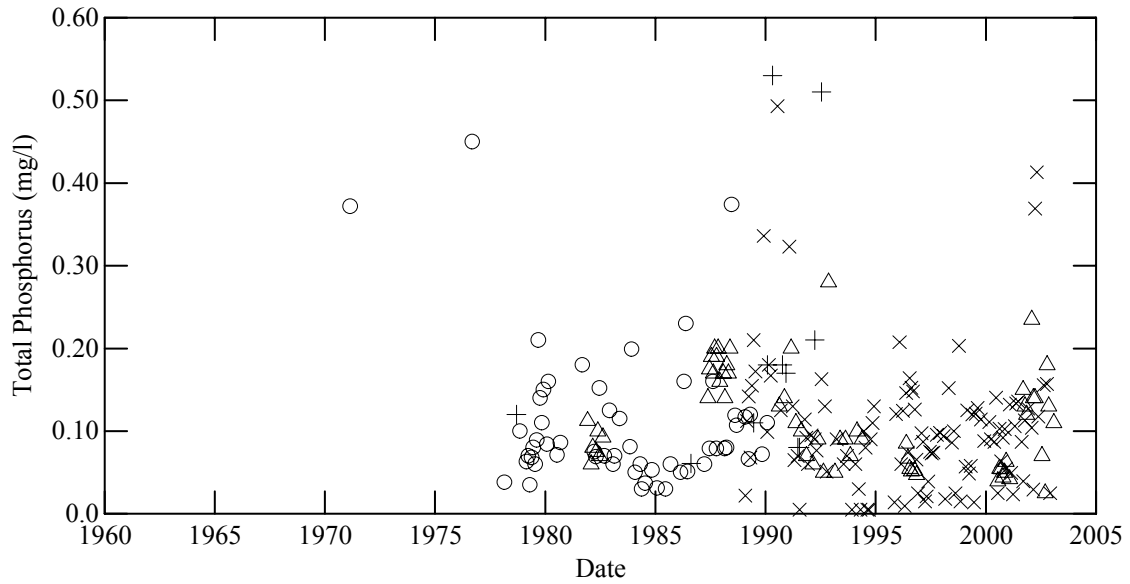
Region Sarasota N



Agency

- + USFWS
- △ 21FLMML
- × 21FLMANA
- 21FLA

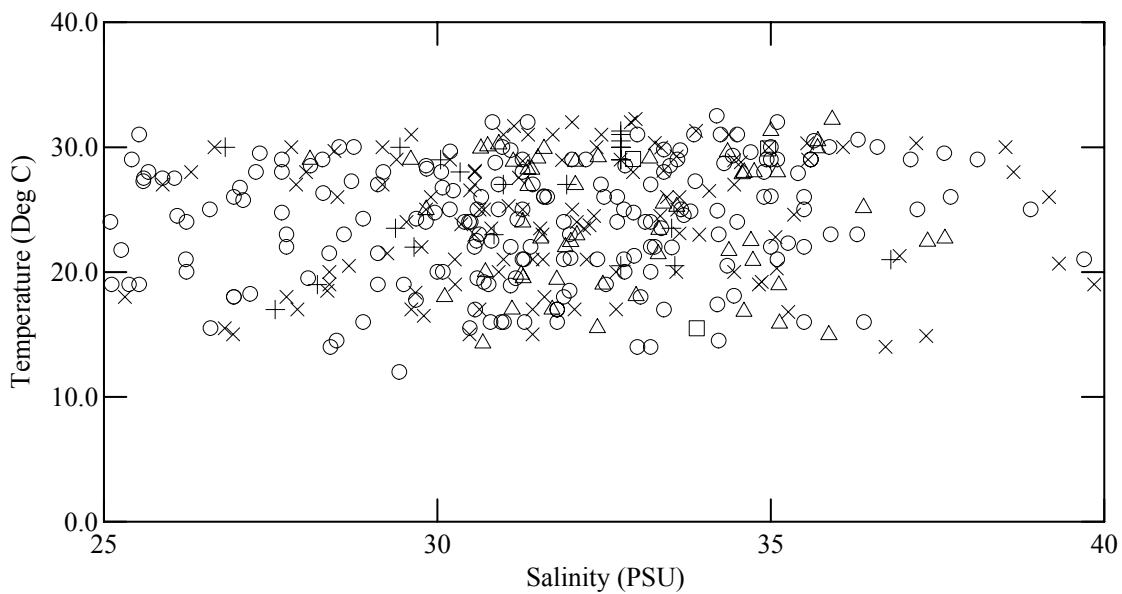
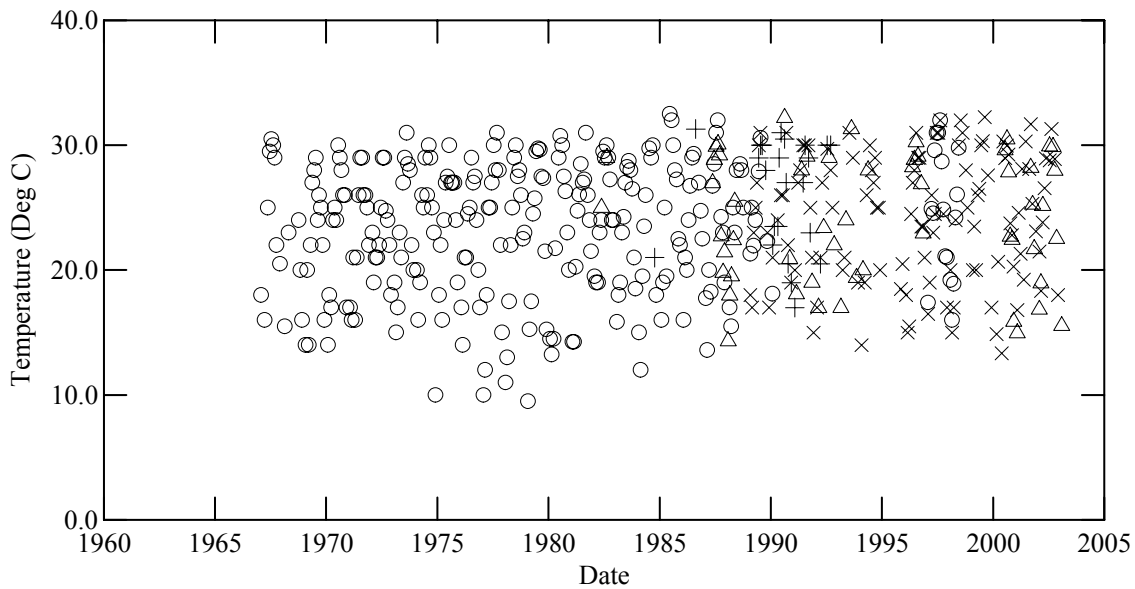
Region Sarasota N



Agency

- USFWS
- + 21FLSARA
- △ 21FLMML
- × 21FLMANA
- 21FLA

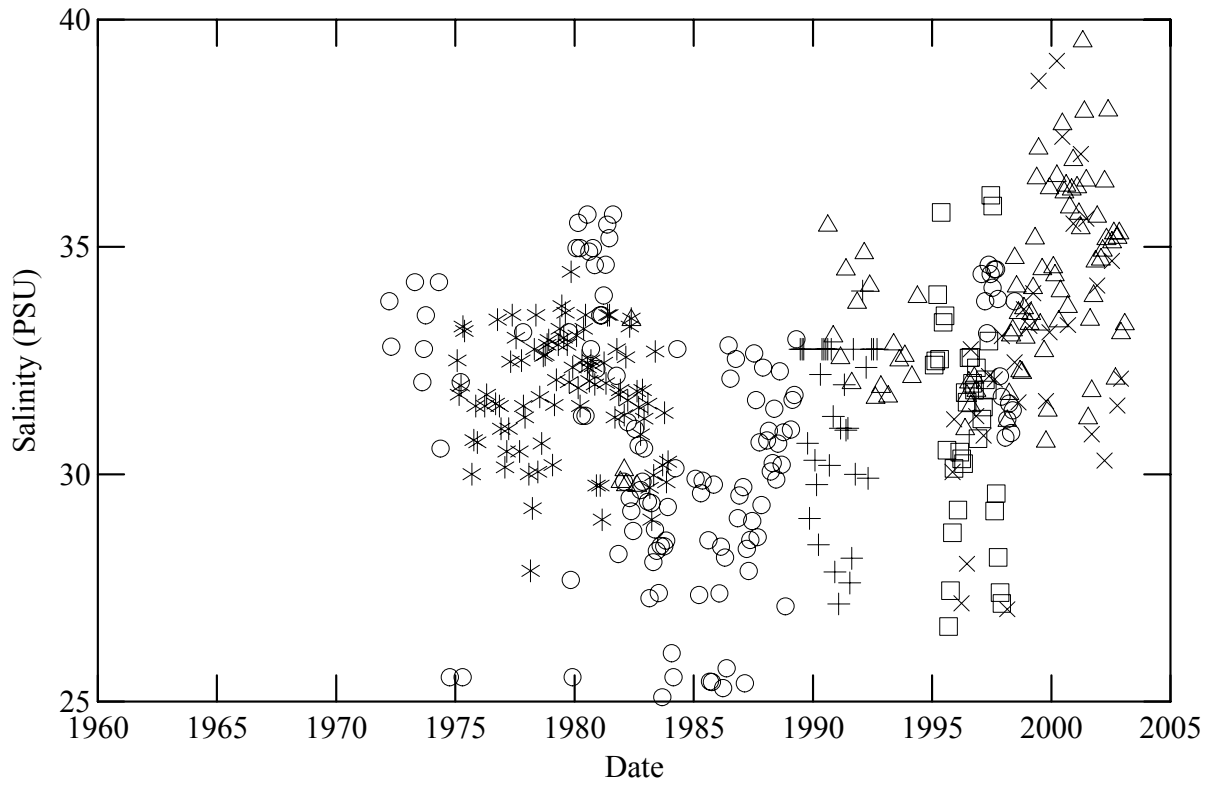
Region Sarasota N



Agency

- USFWS
- + 21FLSARA
- △ 21FLMML
- × 21FLMANA
- 21FLA

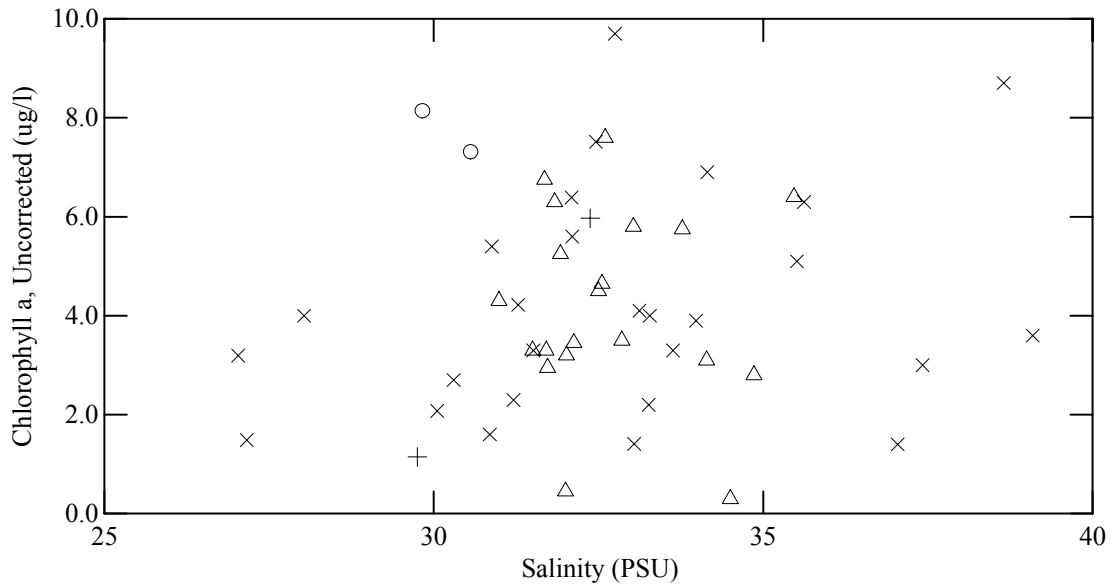
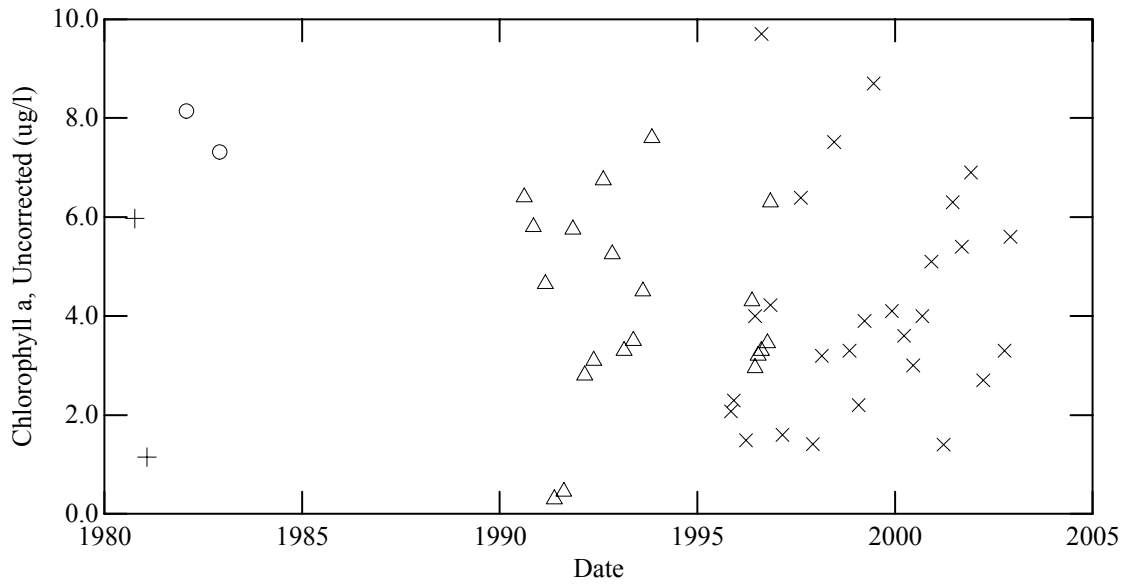
Region Sarasota M



Agency

- ◄ USFWS
- * SHS
- CCI
- + 21FLSARA
- △ 21FLMML
- × 21FLMANA
- 21FLA

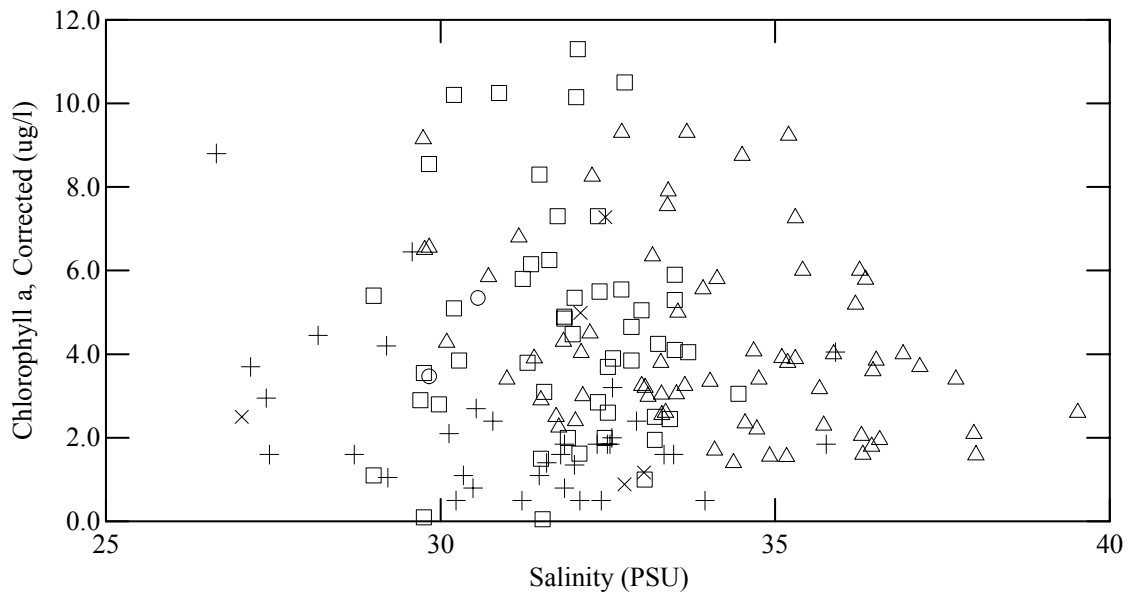
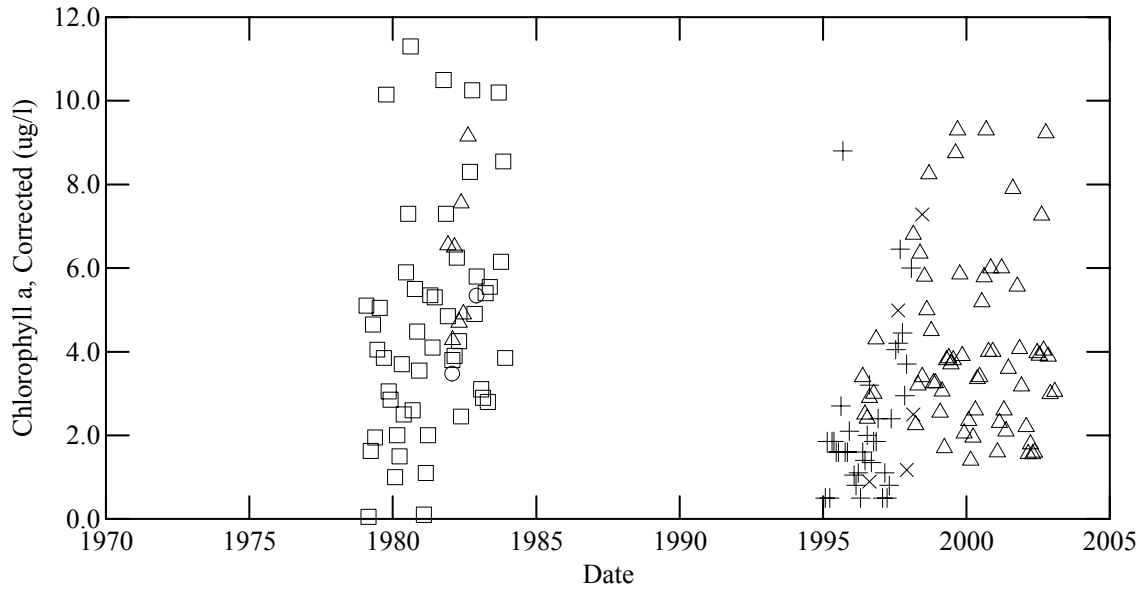
Region Sarasota M



Agency

- + SHS
- Δ 21FLMML
- x 21FLMANA
- o 21FLA

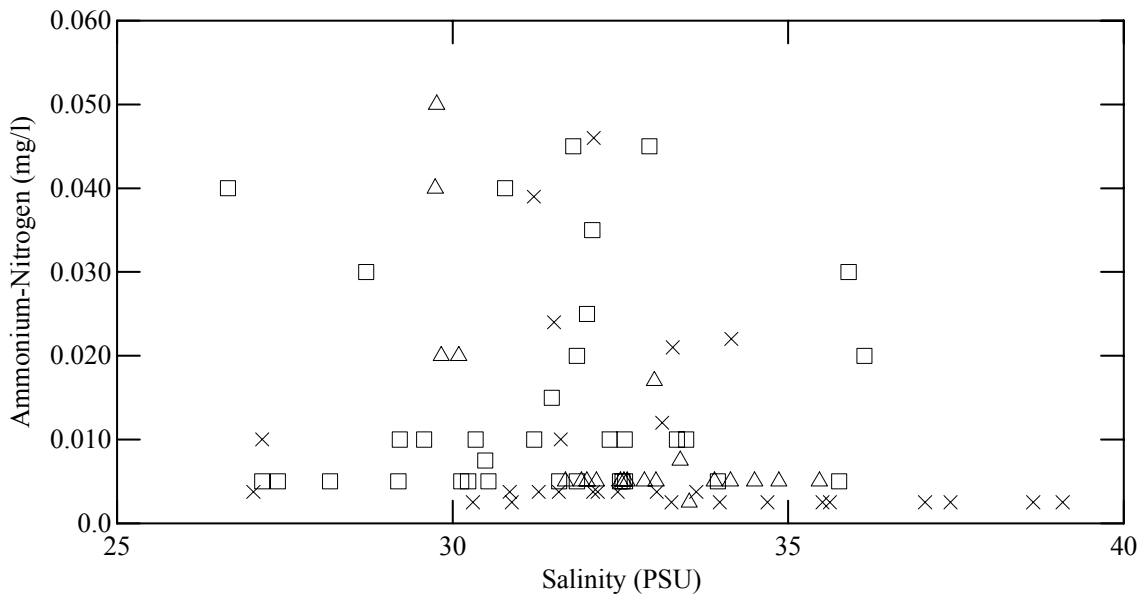
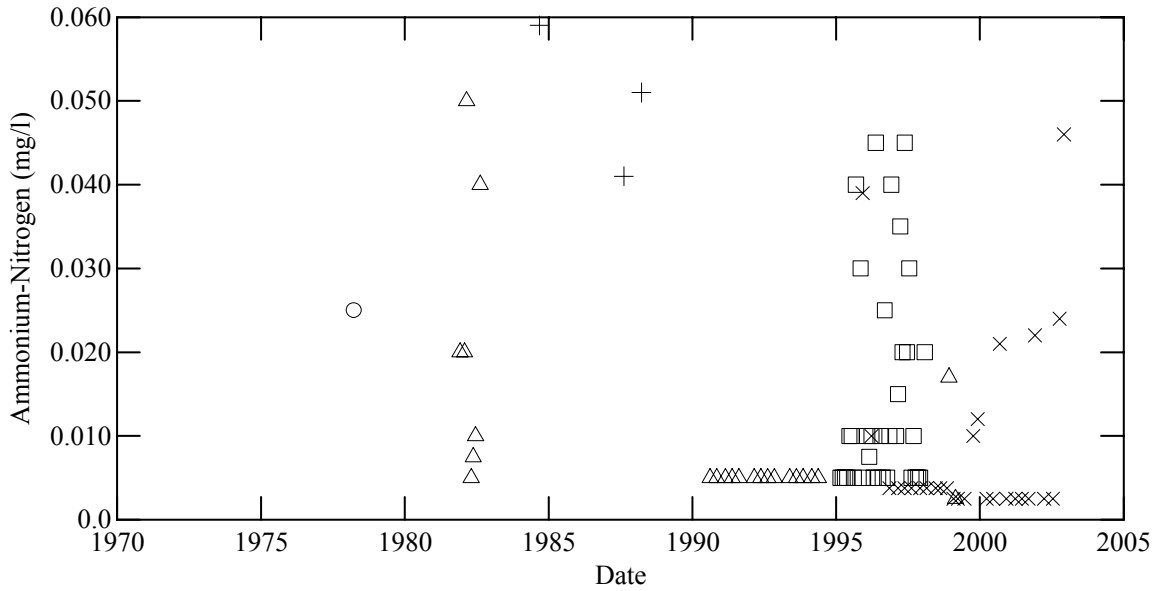
Region Sarasota M



Agency

- SHS
- + CCI
- △ 21FLMML
- × 21FLMANA
- 21FLA

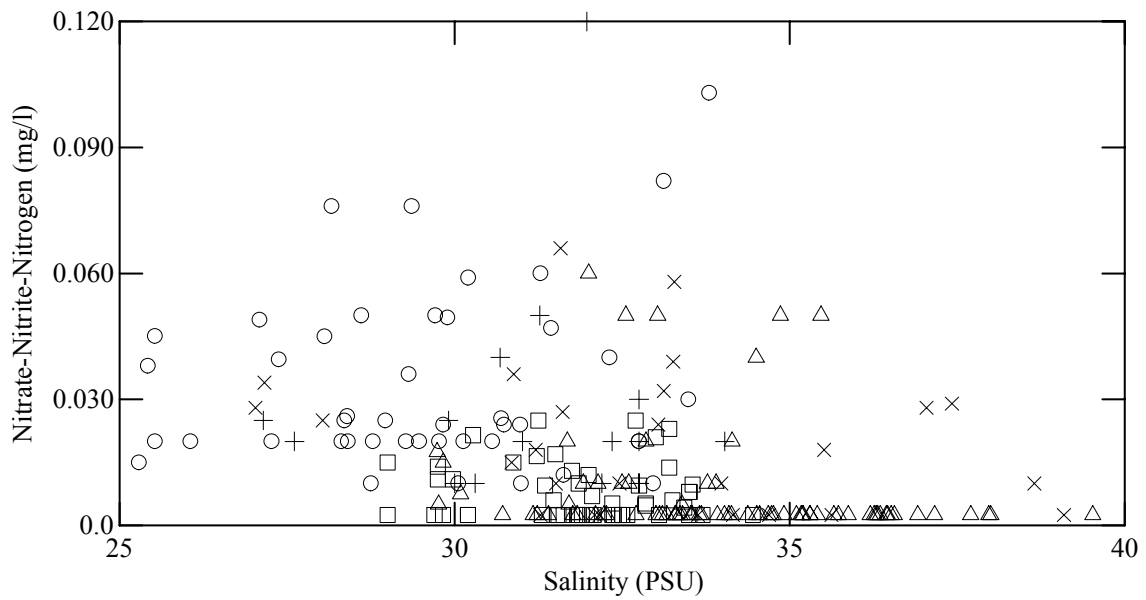
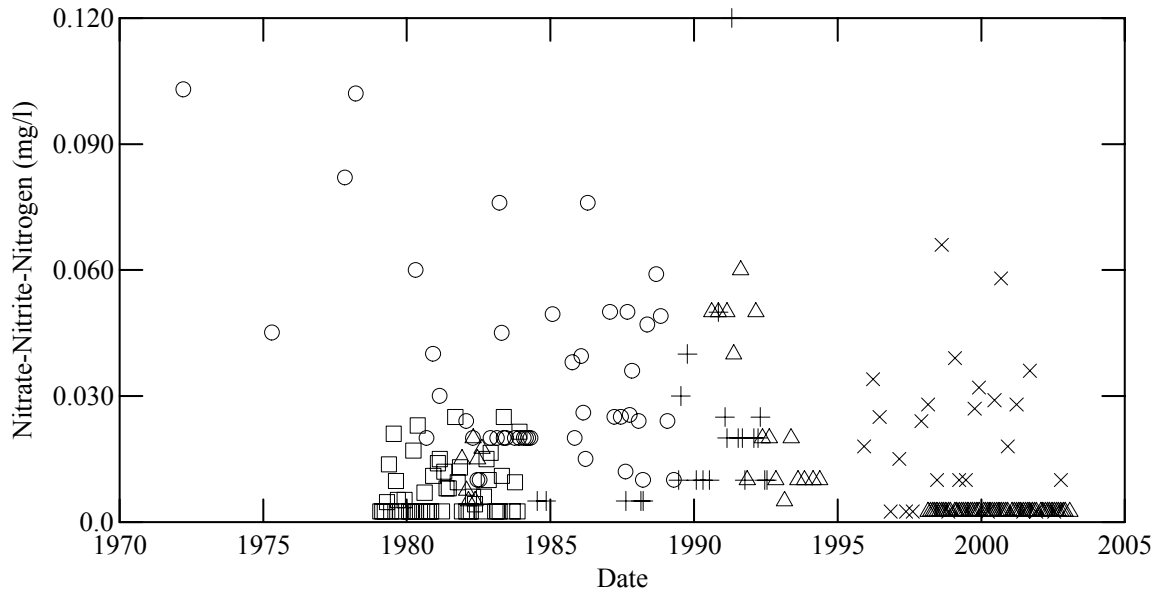
Region Sarasota M



Agency

- CCI
- + 21FLSARA
- △ 21FLMML
- × 21FLMANA
- 21FLA

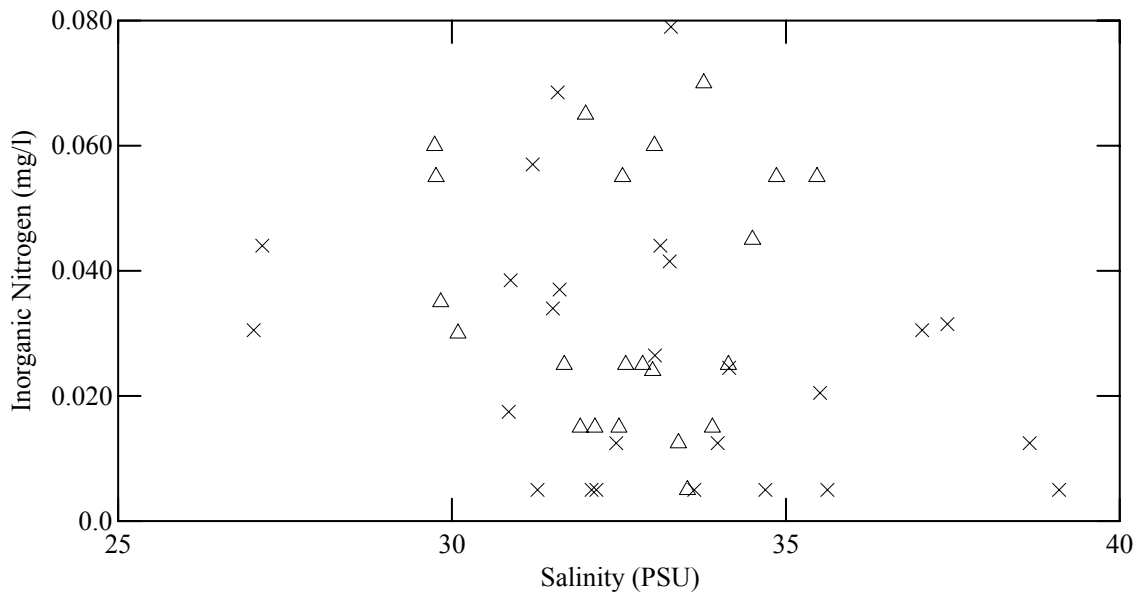
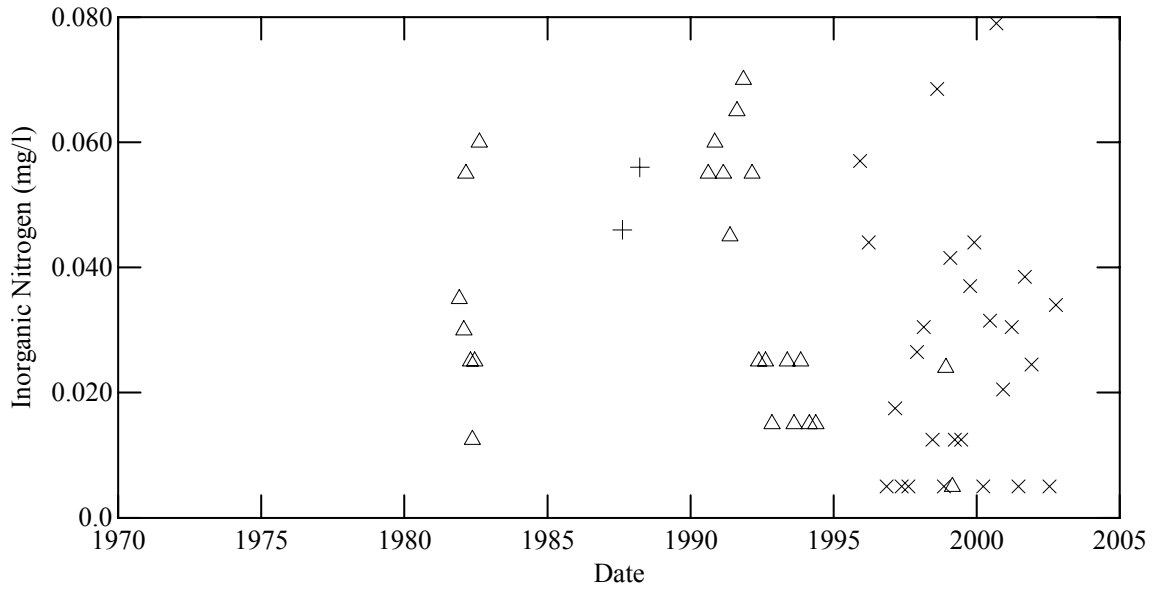
Region Sarasota M



Agency

- SHS
- + 21FLSARA
- △ 21FLMML
- × 21FLMANA
- 21FLA

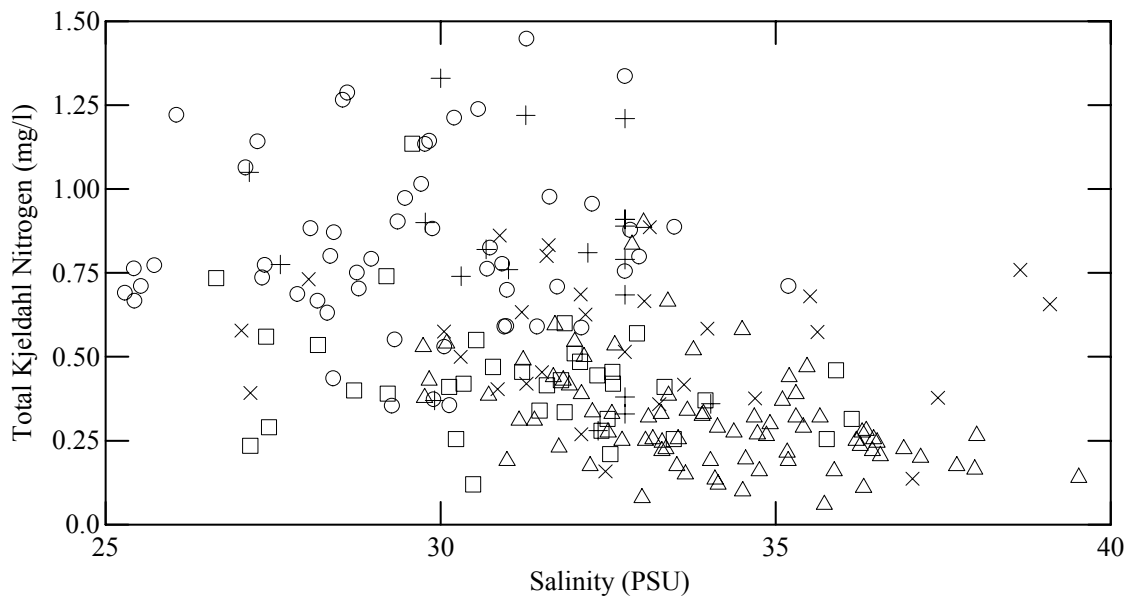
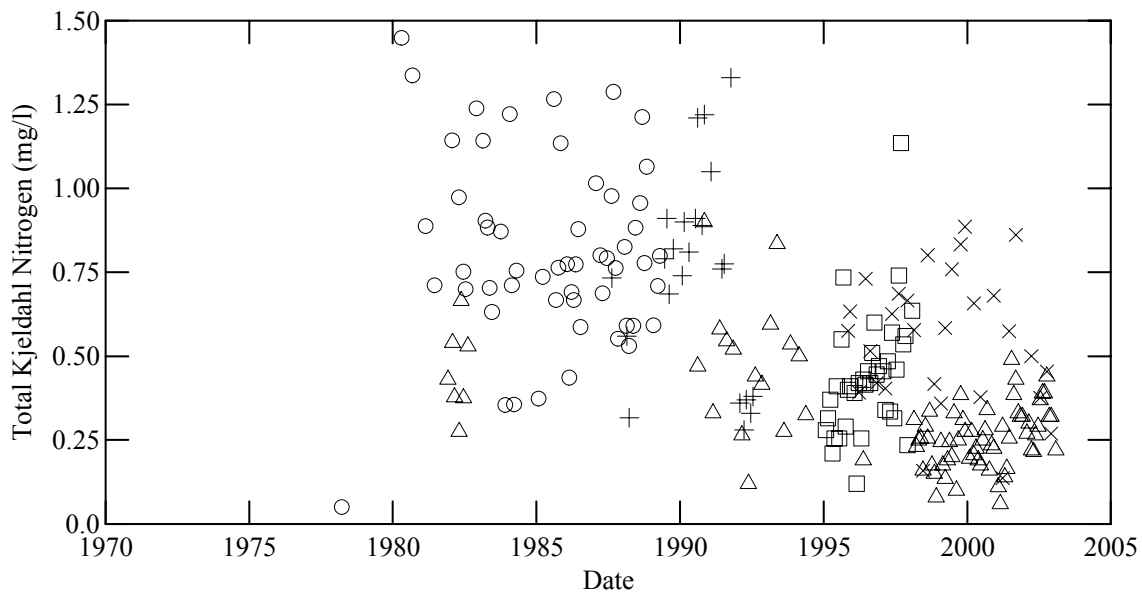
Region Sarasota M



Agency

- + 21FLSARA
- △ 21FLMML
- × 21FLMANA
- 21FLA

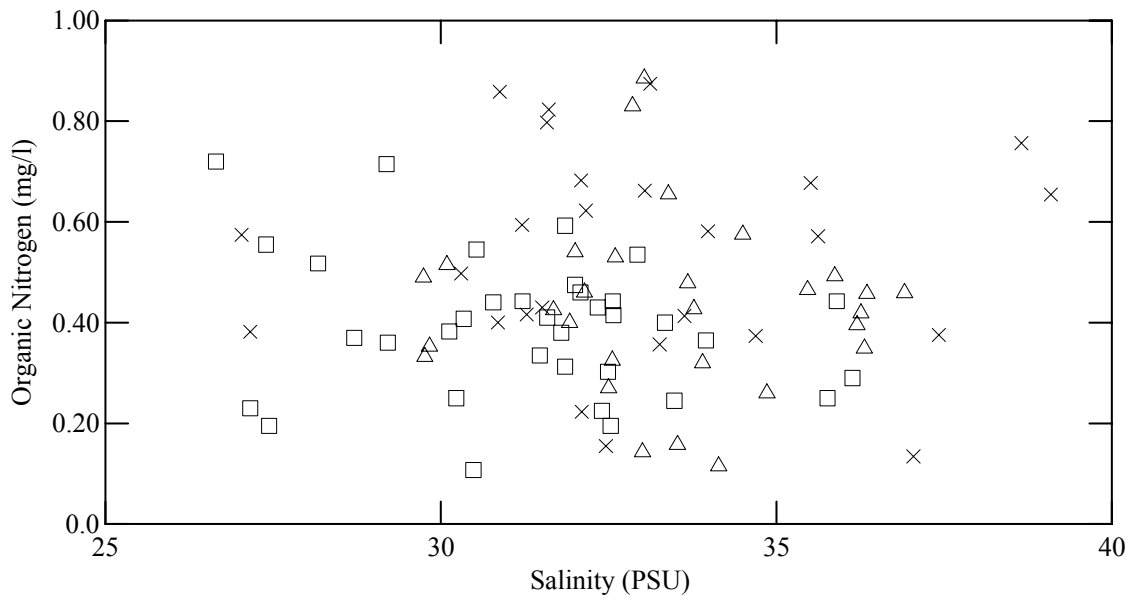
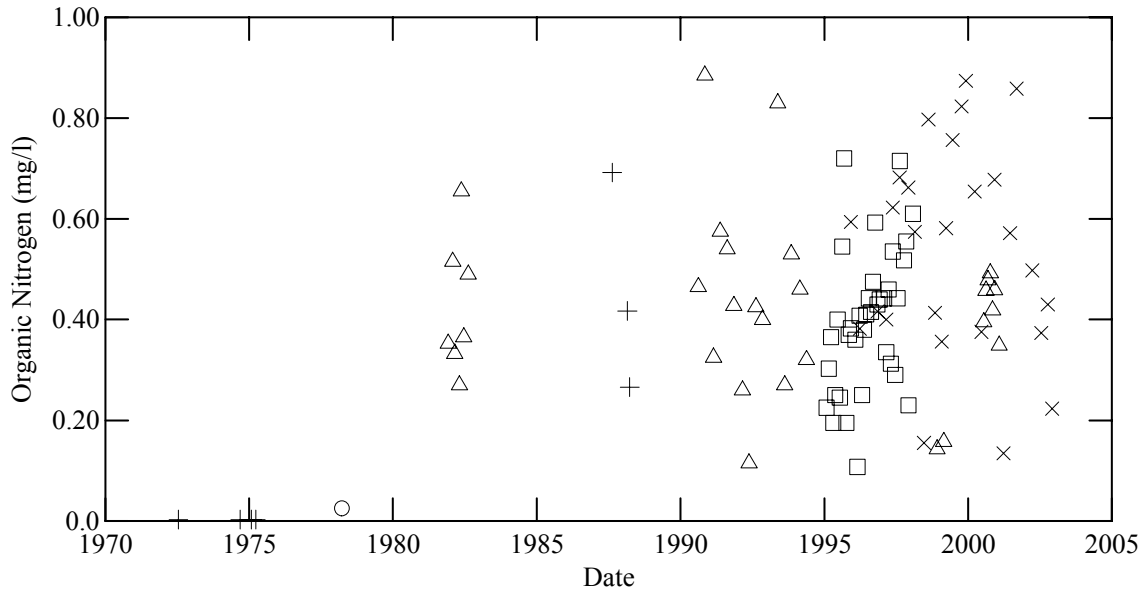
Region Sarasota M



Agency

- CCI
- + 21FLSARA
- △ 21FLMML
- × 21FLMANA
- 21FLA

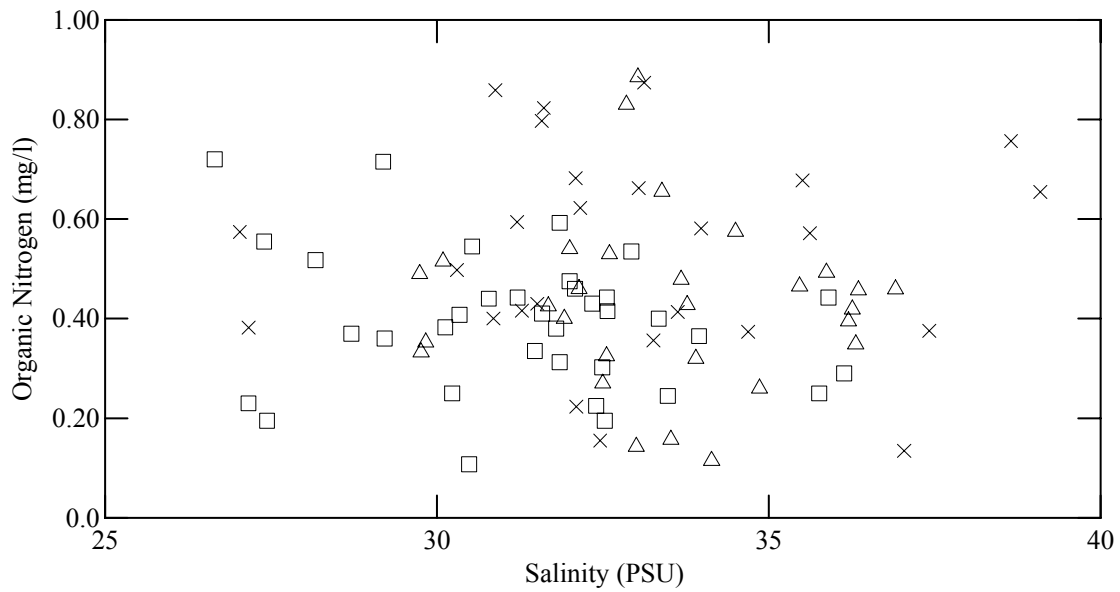
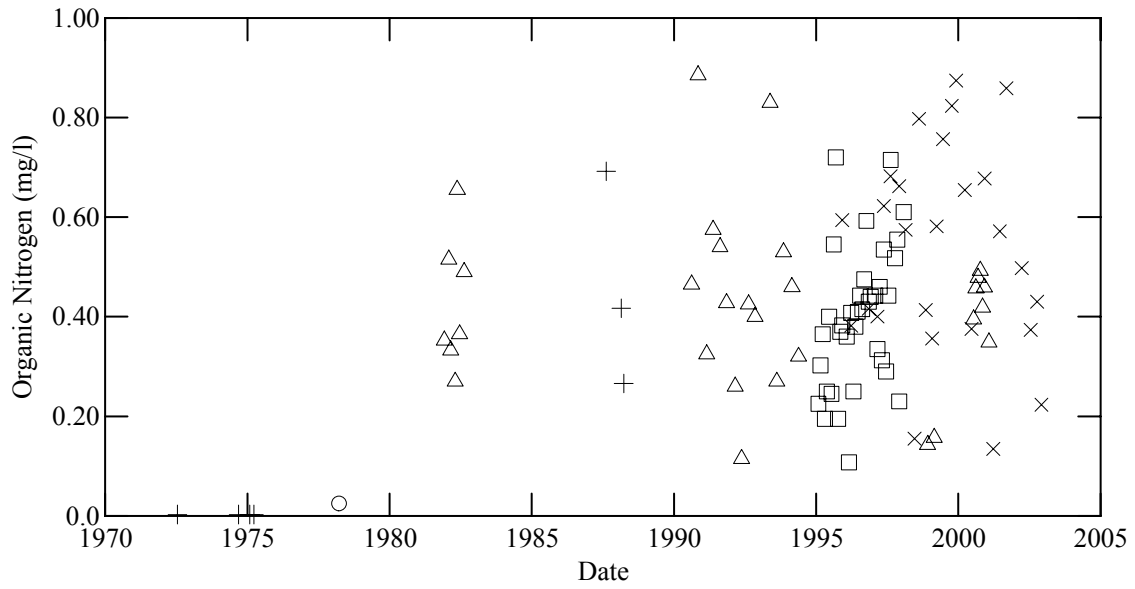
Region Sarasota M



Agency

- CCI
- + 21FLSARA
- △ 21FLMML
- × 21FLMANA
- 21FLA

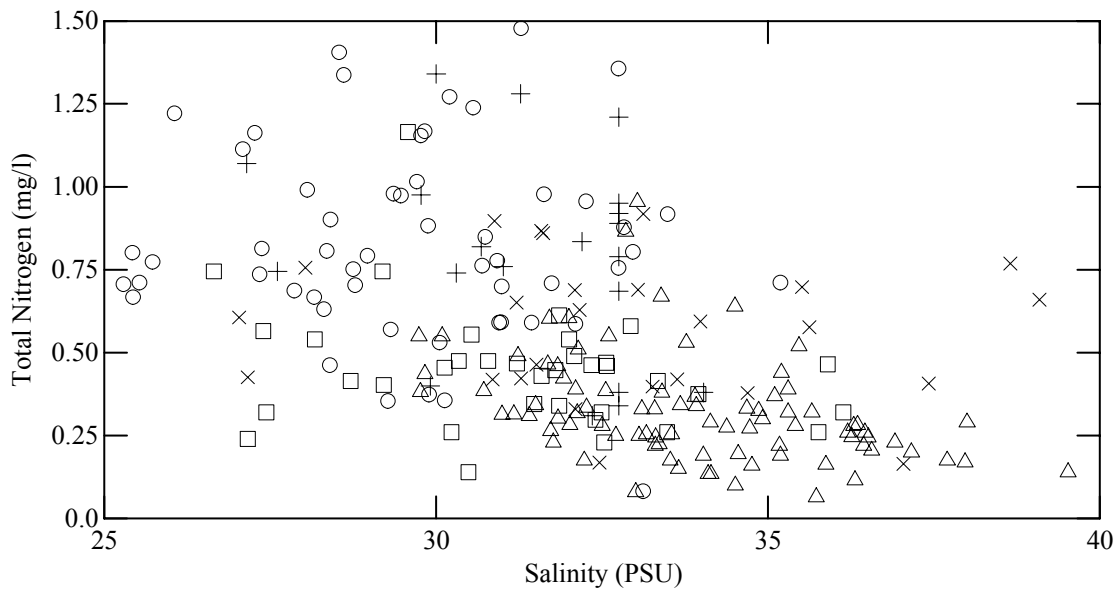
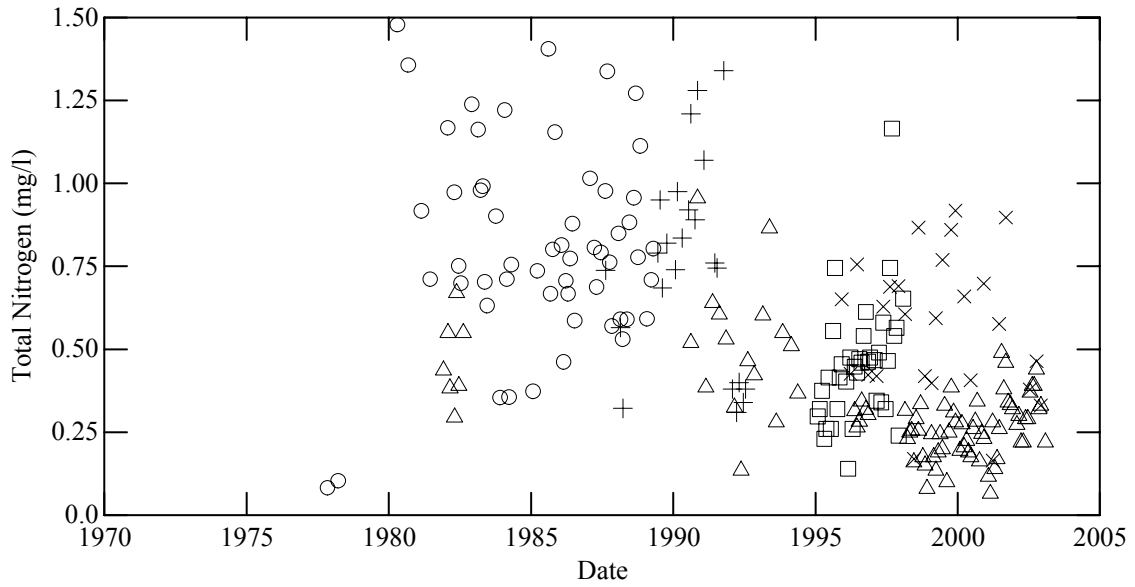
Region Sarasota M



Agency

- CCI
- + 21FLSARA
- △ 21FLMML
- × 21FLMANA
- 21FLA

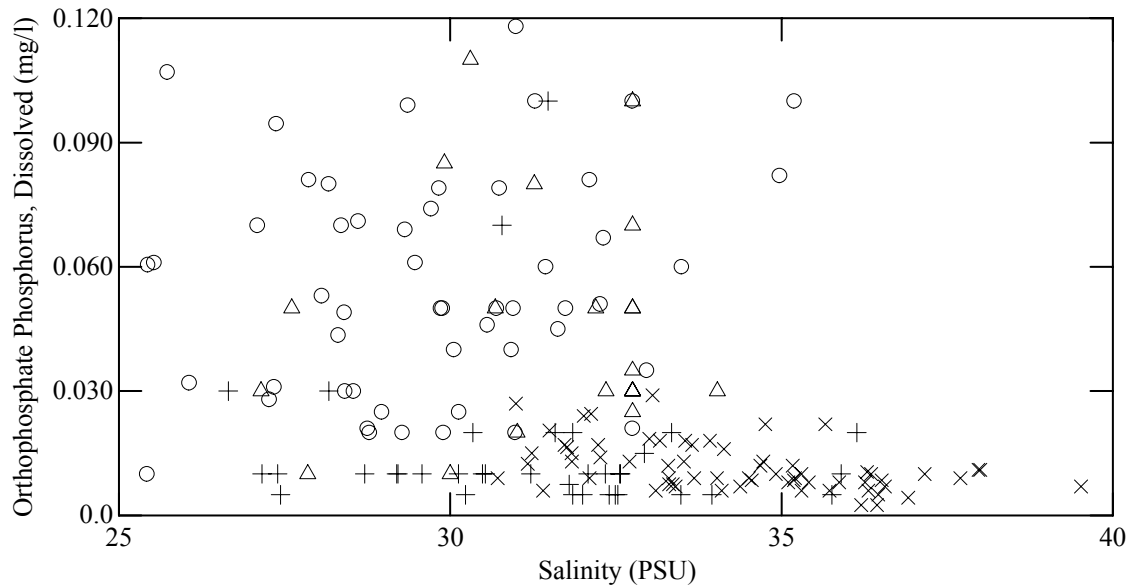
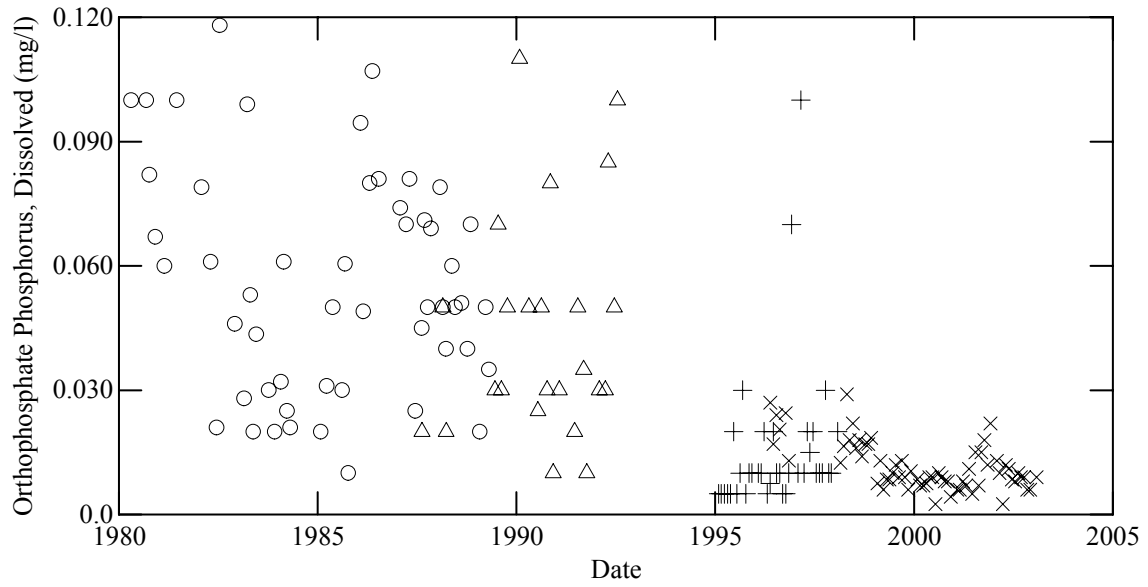
Region Sarasota M



Agency

- CCI
- + 21FLSARA
- △ 21FLMML
- × 21FLMANA
- 21FLA

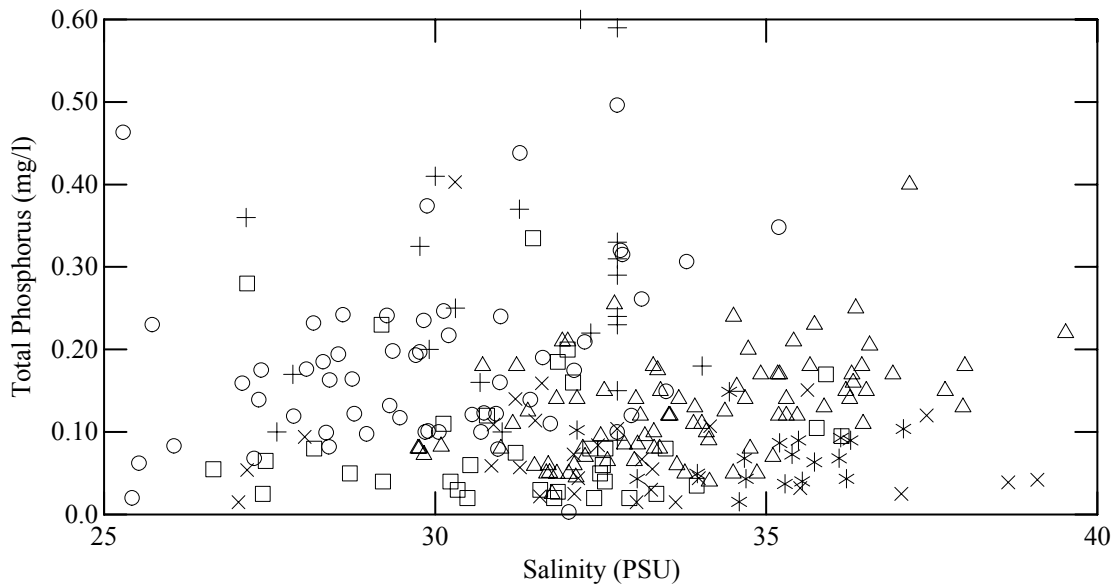
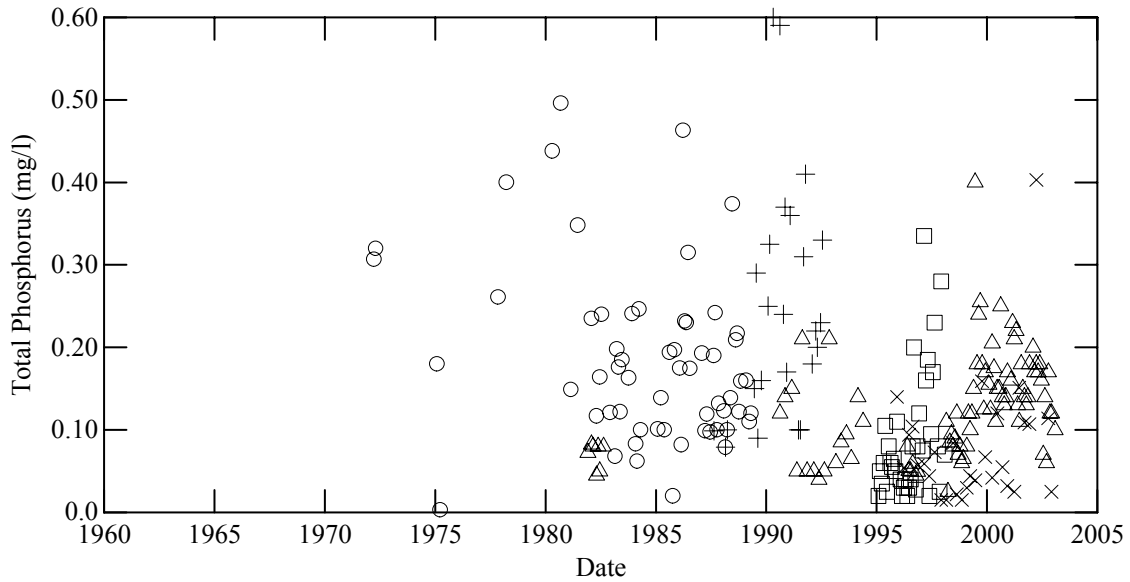
Region Sarasota M



Agency

- + CCI
- Δ 21FLSARA
- x 21FLMML
- o 21FLA

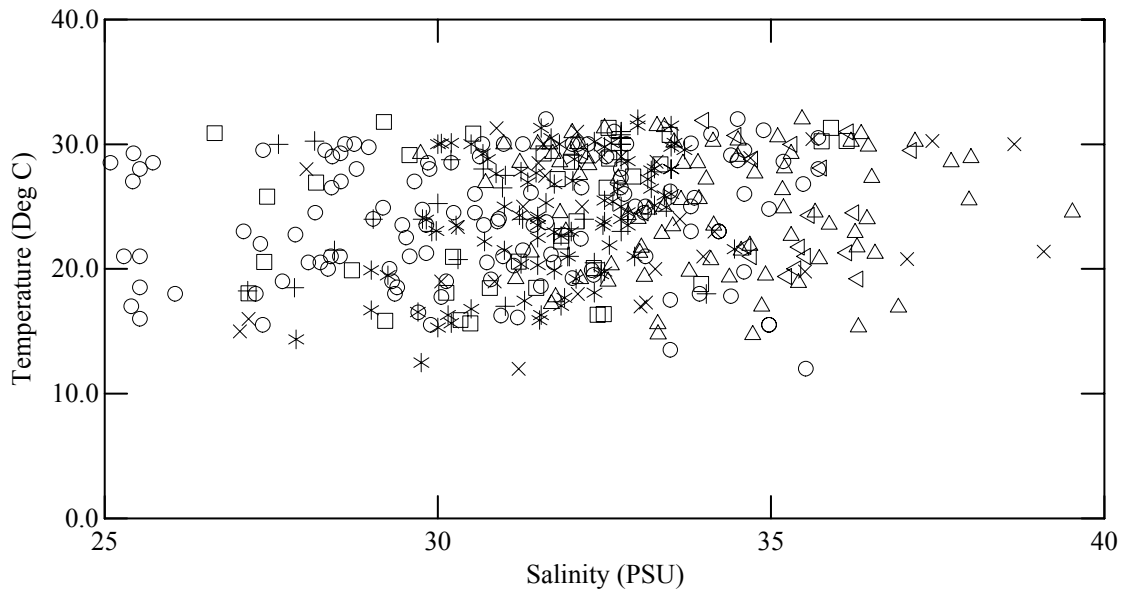
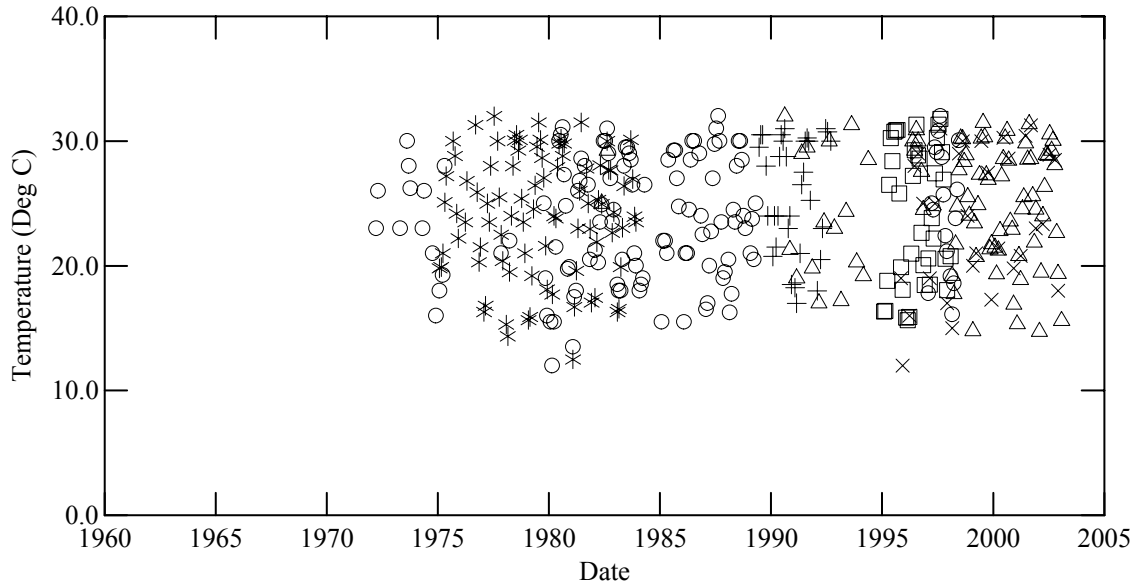
Region Sarasota M



Agency

- * USFWS
- CCI
- + 21FLSARA
- △ 21FLMML
- × 21FLMANA
- 21FLA

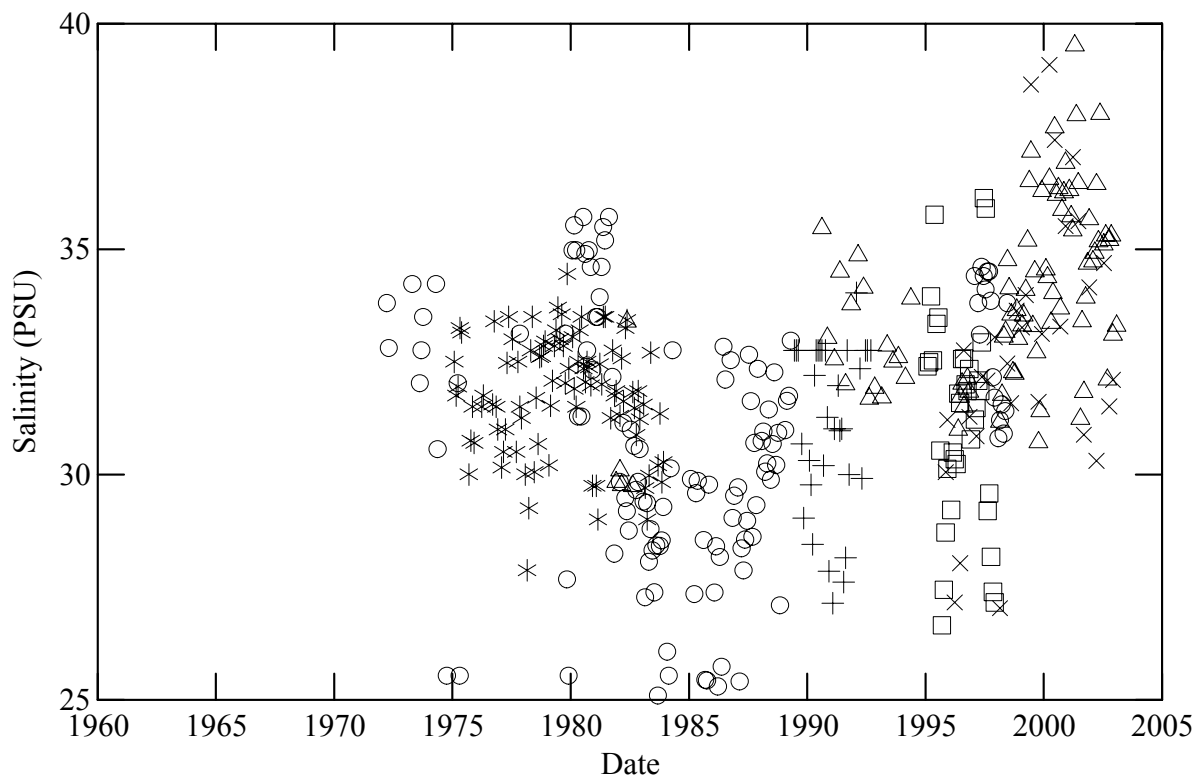
Region Sarasota M



Agency

- ◁ USFWS
- * SHS
- CCI
- + 21FLSARA
- △ 21FLMML
- × 21FLMANA
- 21FLA

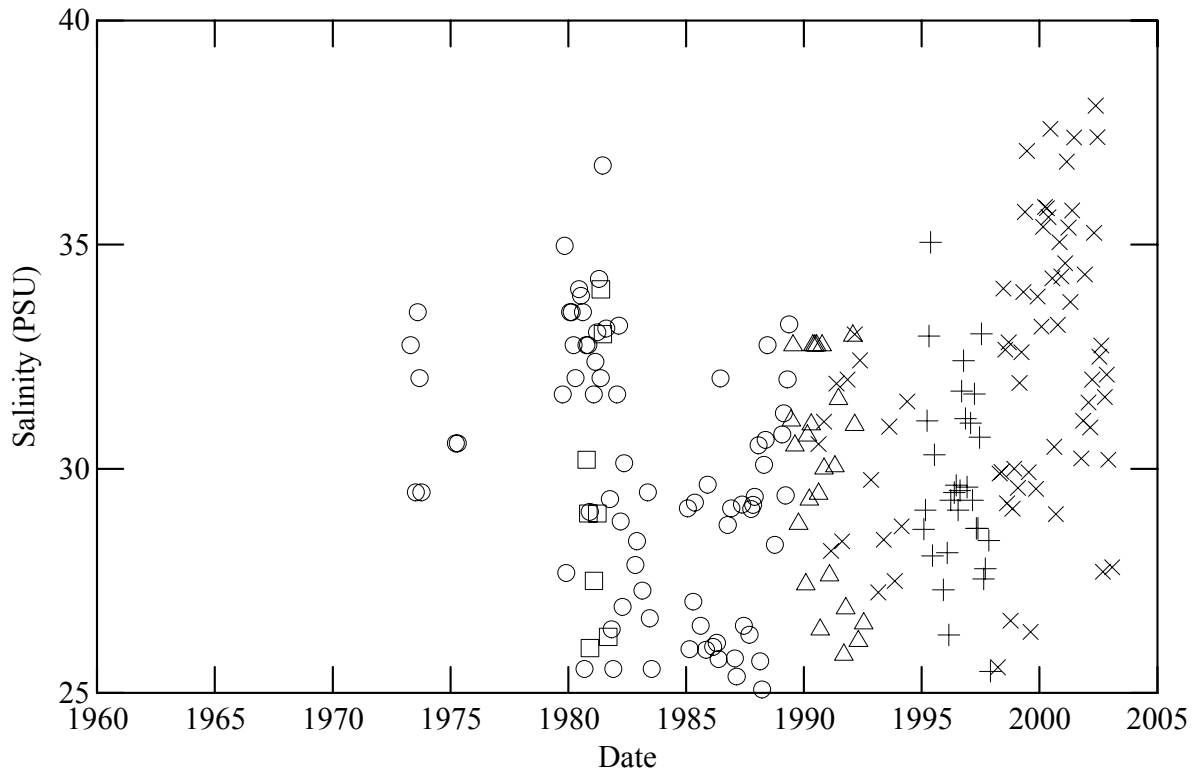
Region Sarasota M



Agency

- ◁ USFWS
- * SHS
- CCI
- + 21FLSARA
- △ 21FLMML
- × 21FLMANA
- 21FLA

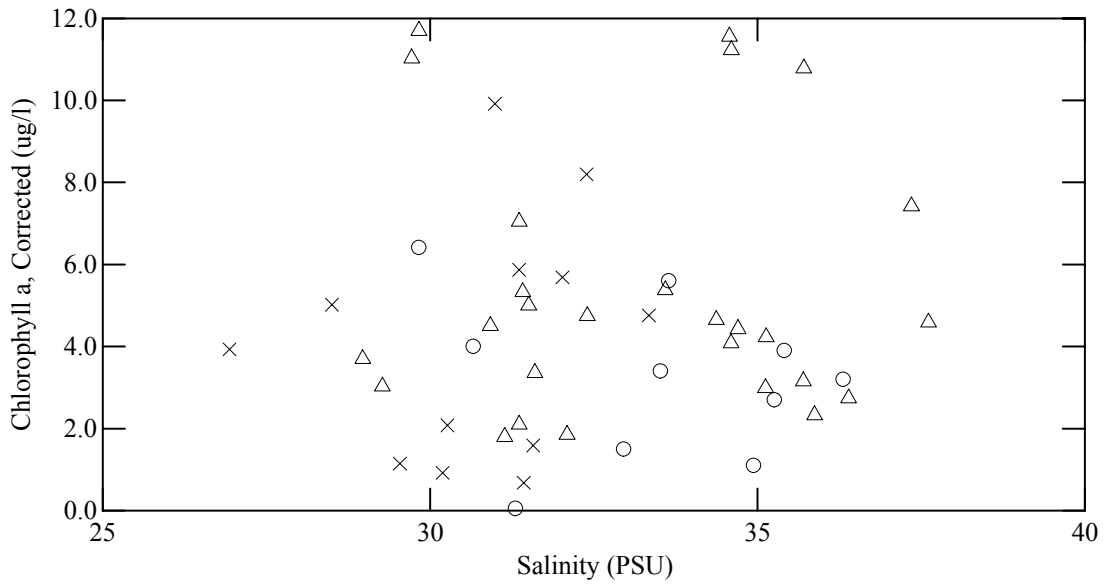
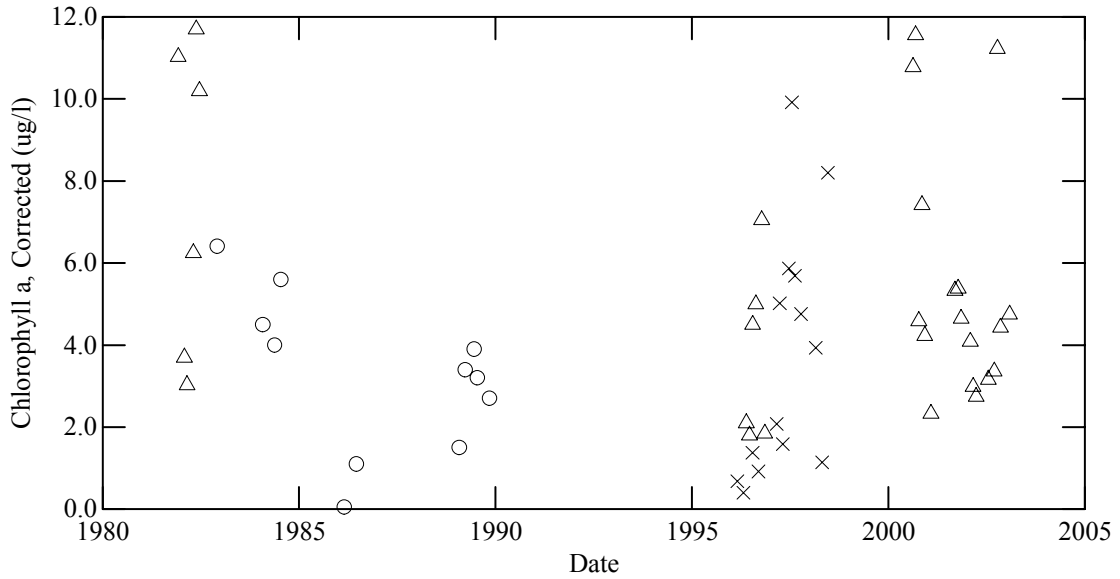
Region Sarasota S



Agency

- * USFWS
- SHS
- + CCI
- △ 21FLSARA
- × 21FLMML
- 21FLA

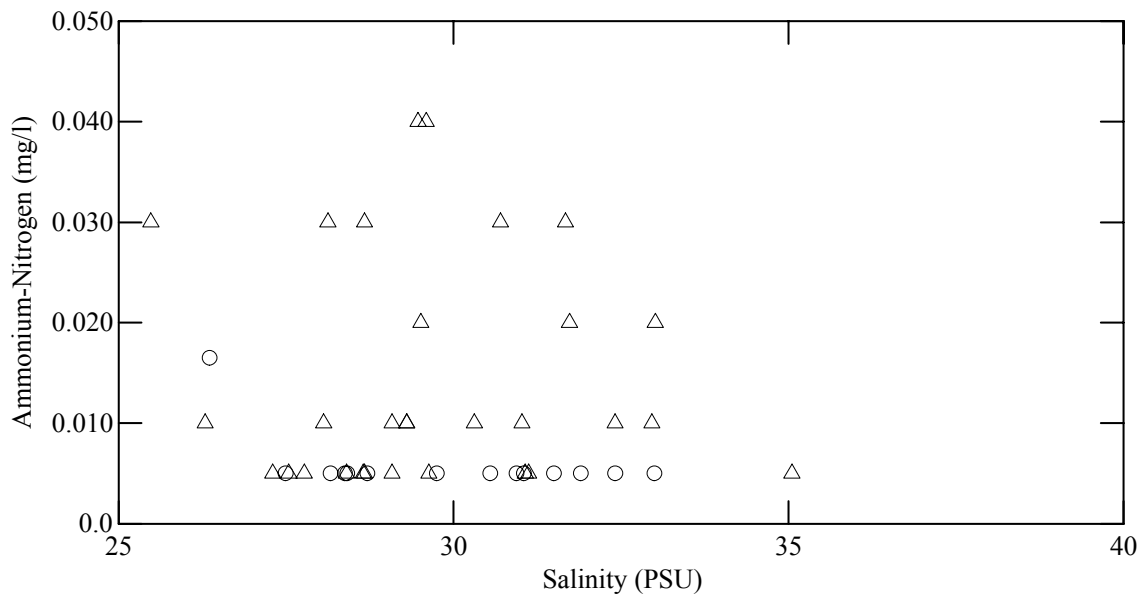
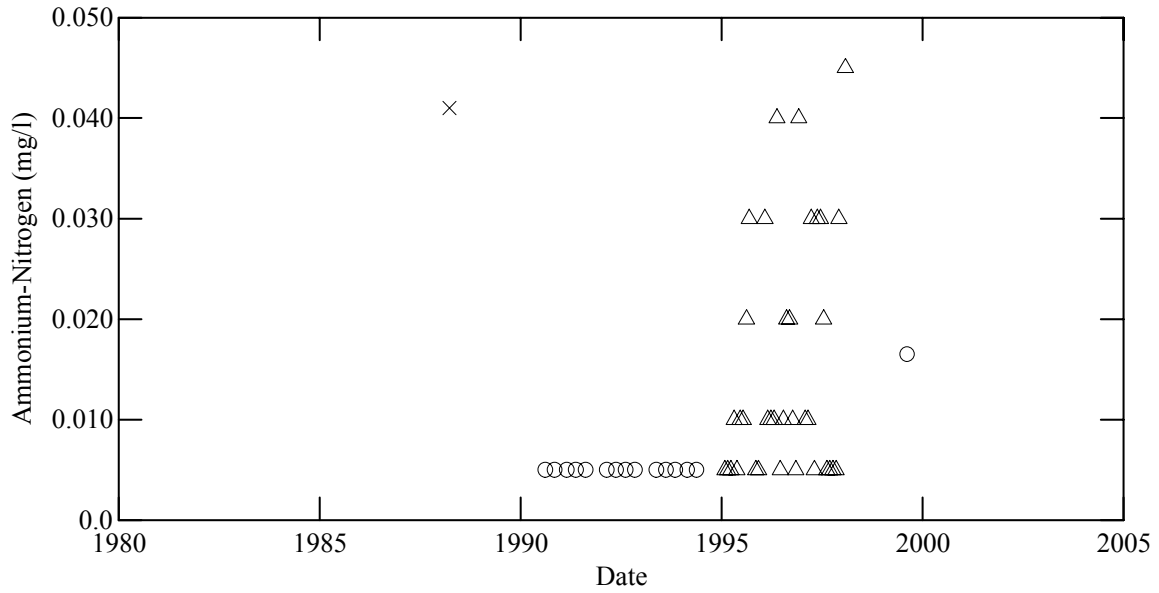
Region Sarasota N



Agency

- △ 21FLMML
- × 21FLMANA
- 21FLA

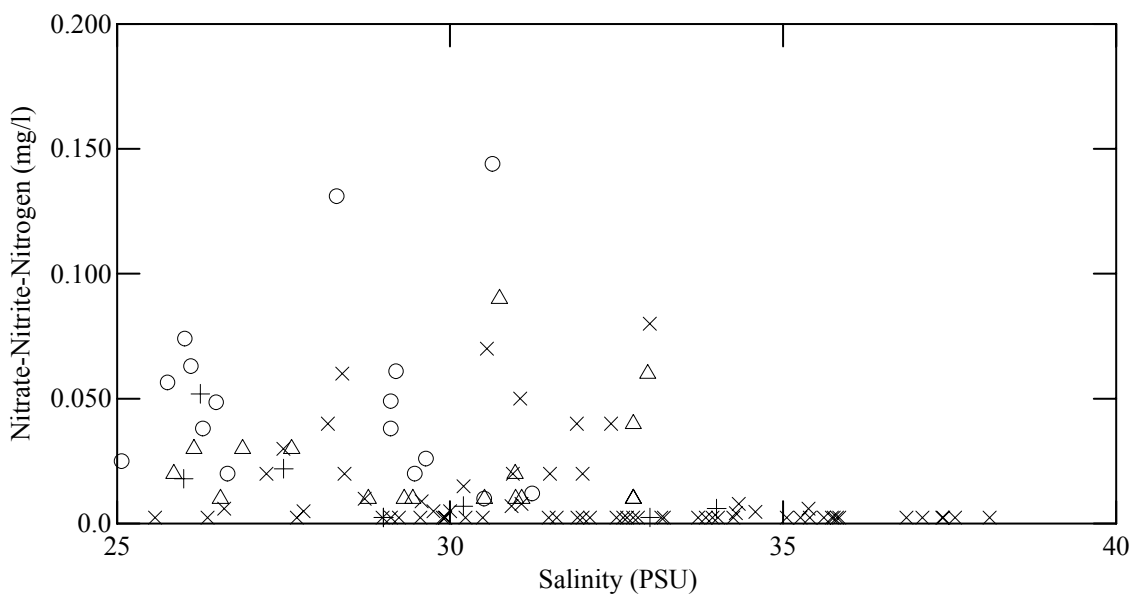
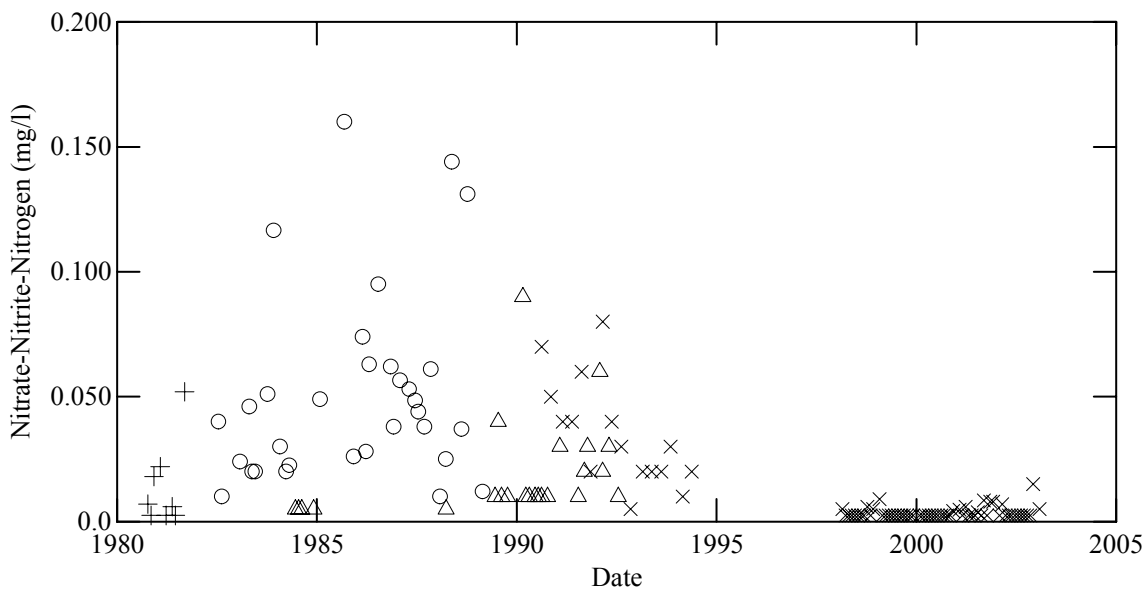
Region Sarasota S



Agency

- △ CCI
- × 21FLSARA
- 21FLMML

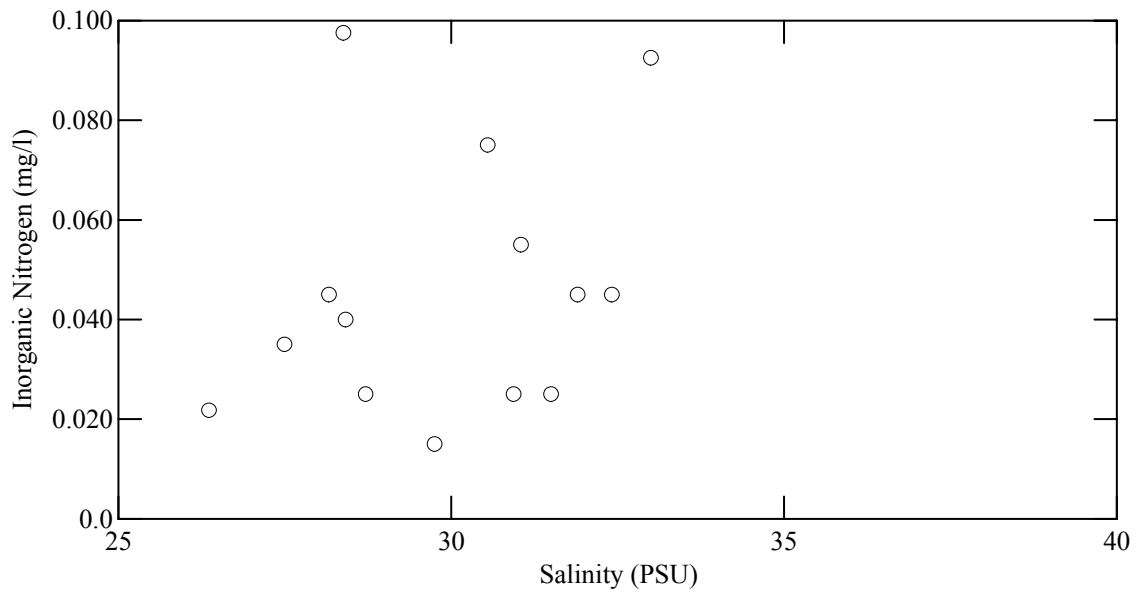
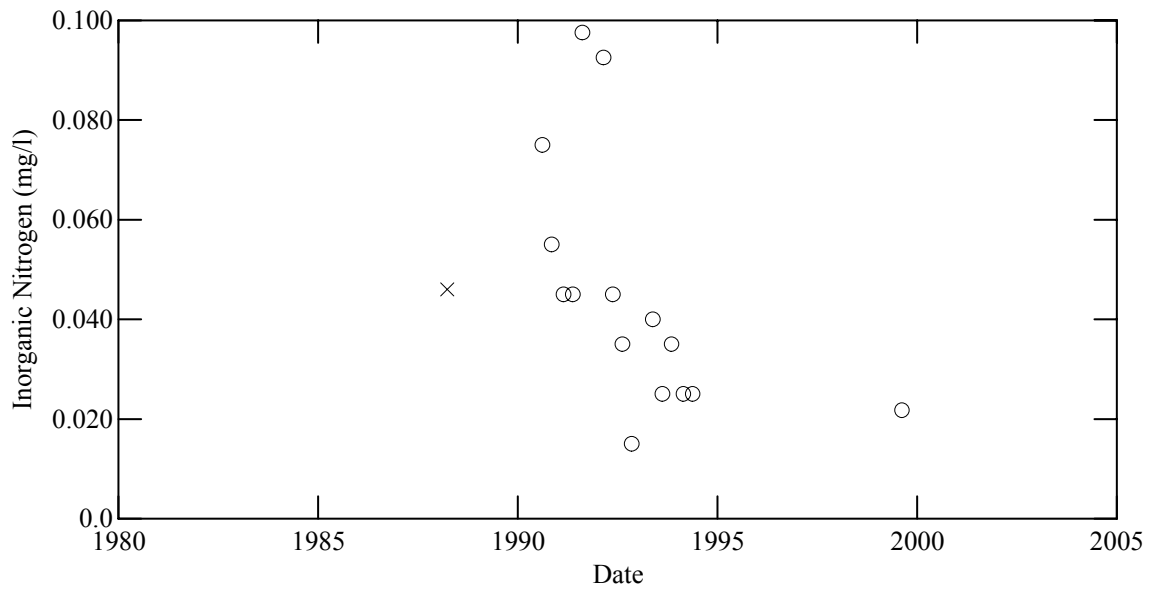
Region Sarasota S



Agency

- + SHS
- Δ 21FLSARA
- x 21FLMML
- o 21FLA

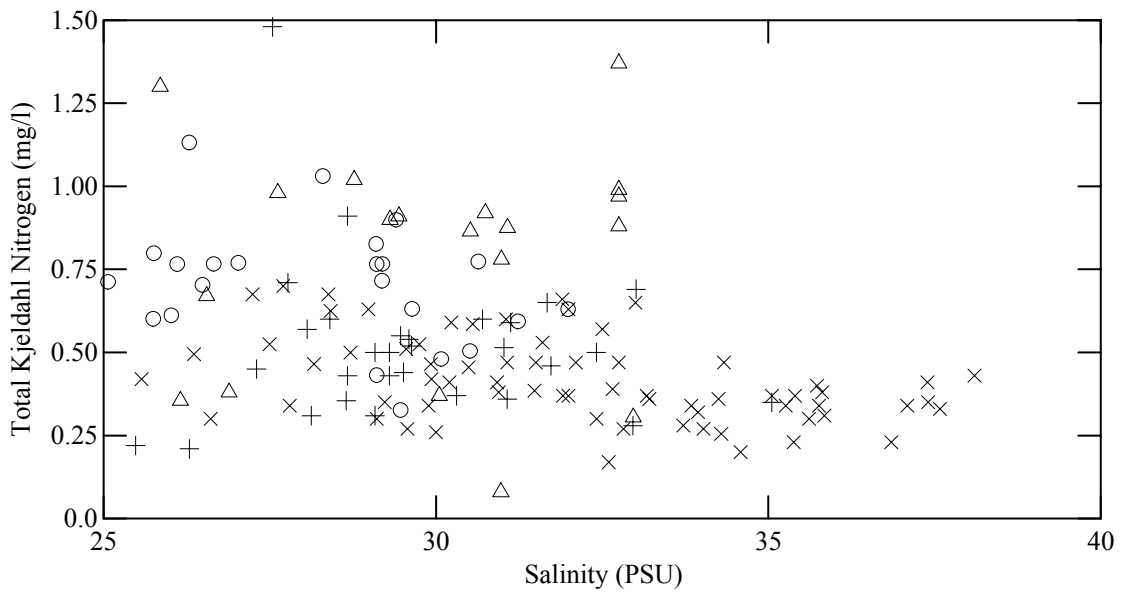
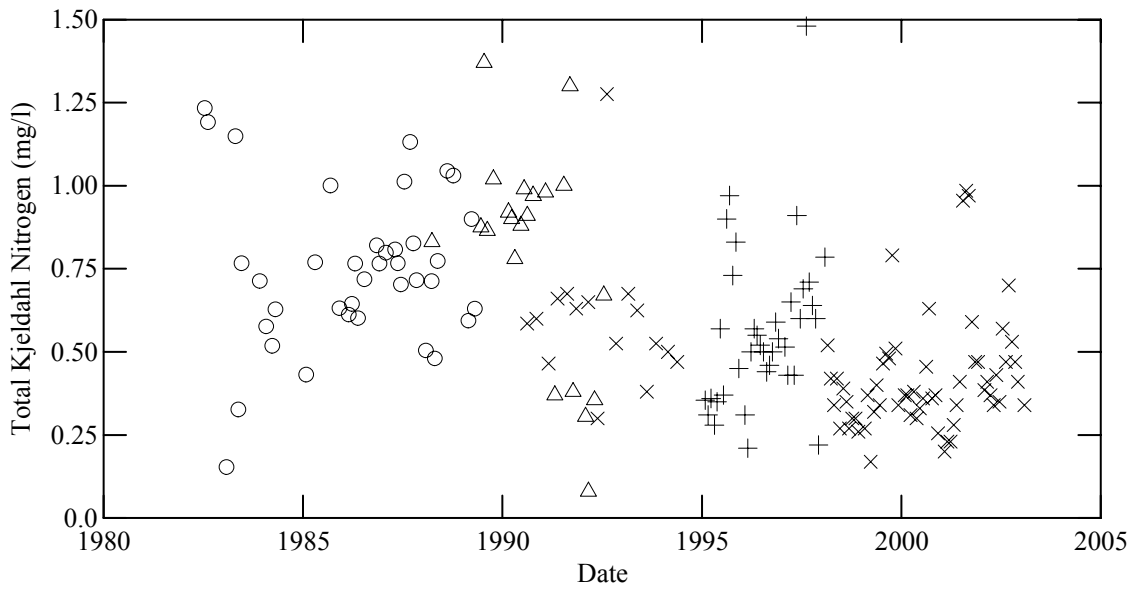
Region Sarasota S



Agency

- × 21FLSARA
- 21FLMML

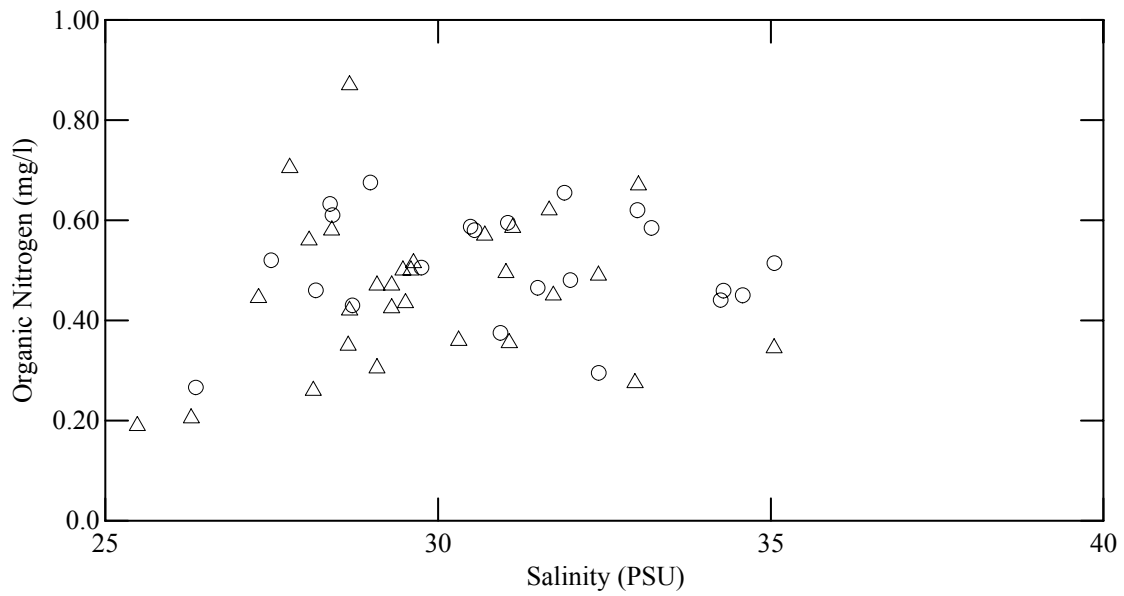
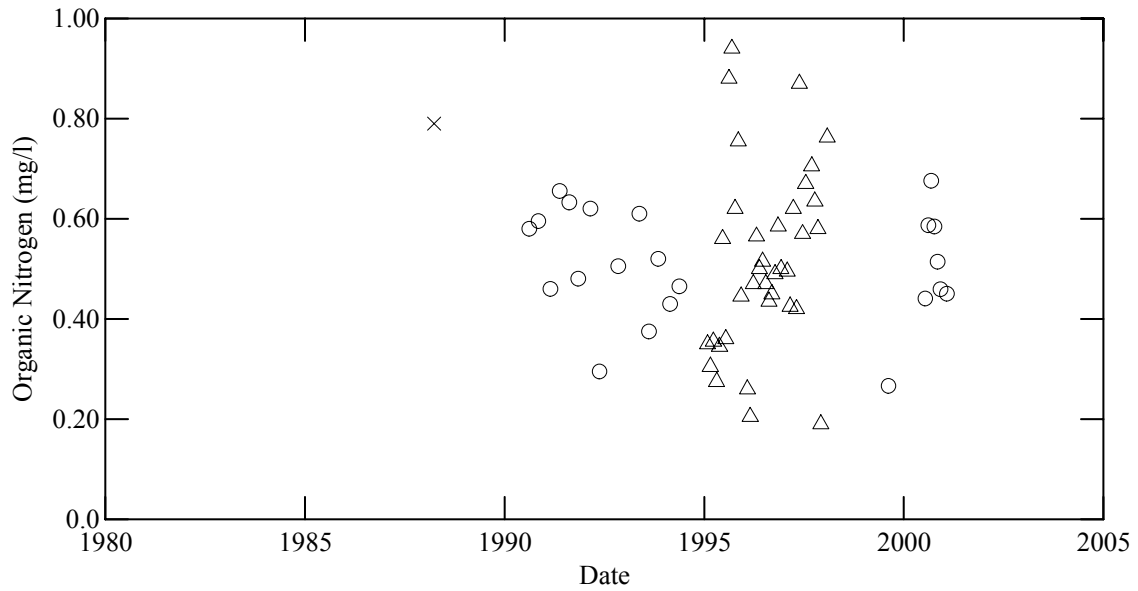
Region Sarasota S



Agency

- + CCI
- Δ 21FLSARA
- x 21FLMML
- o 21FLA

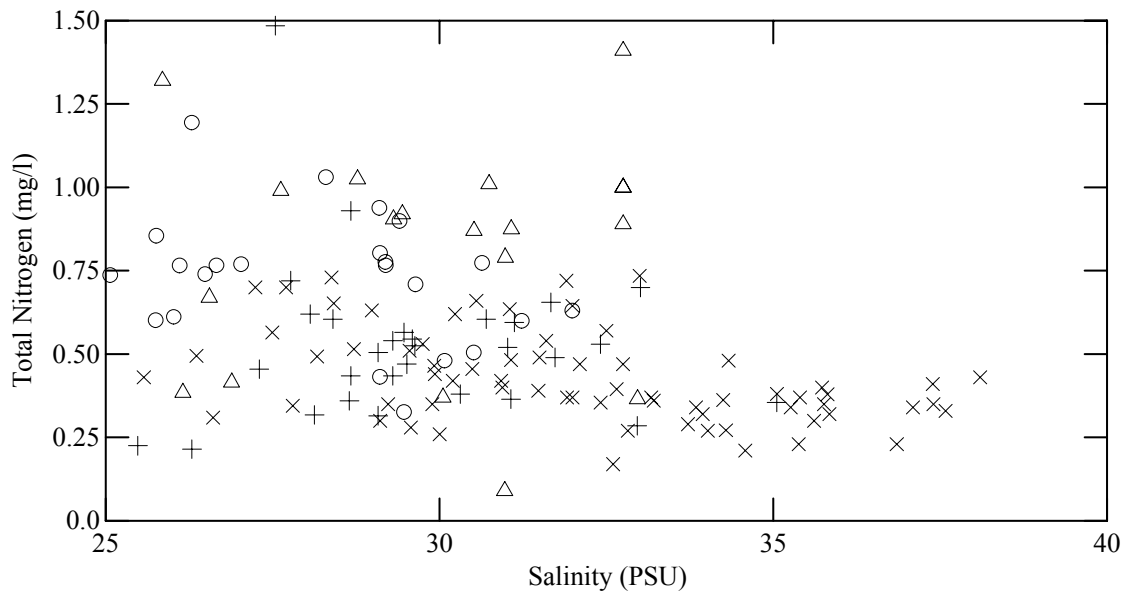
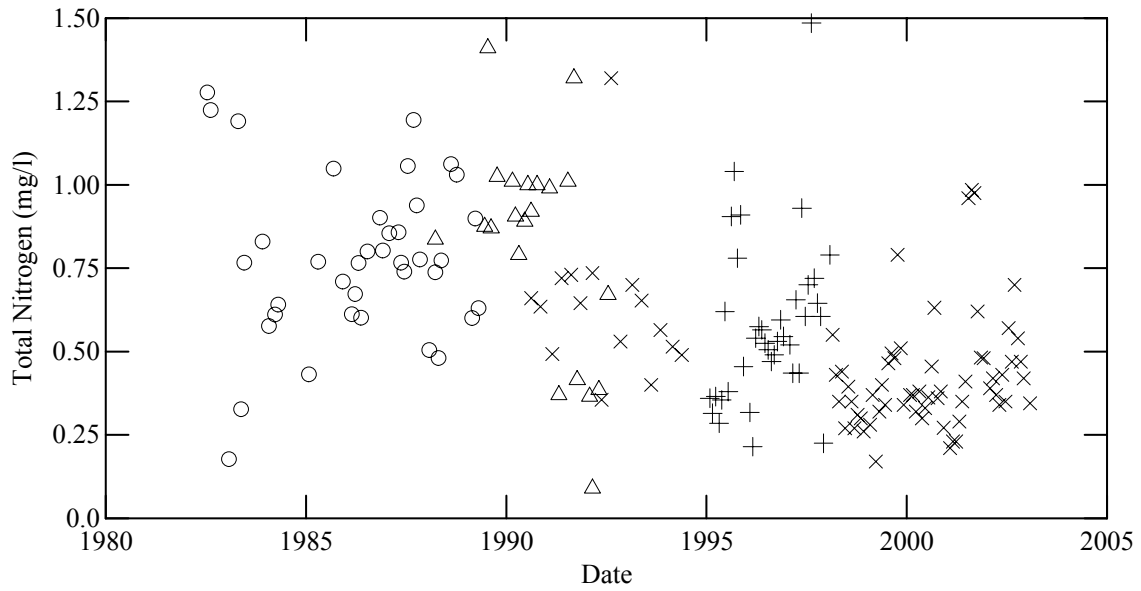
Region Sarasota S



Agency

- △ CCI
- × 21FLSARA
- 21FLMML

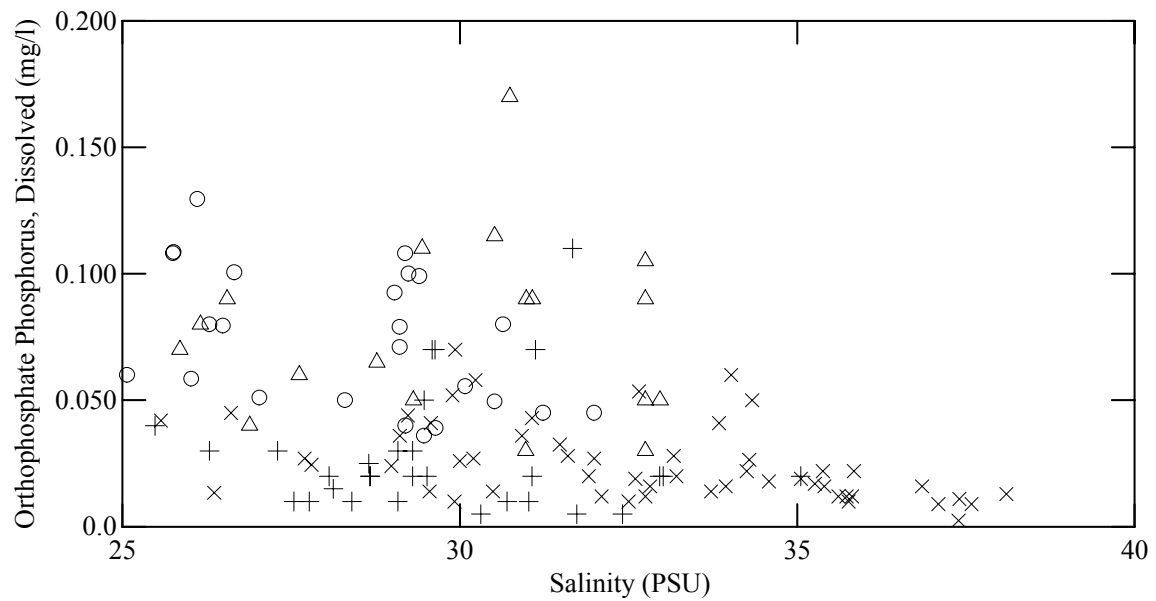
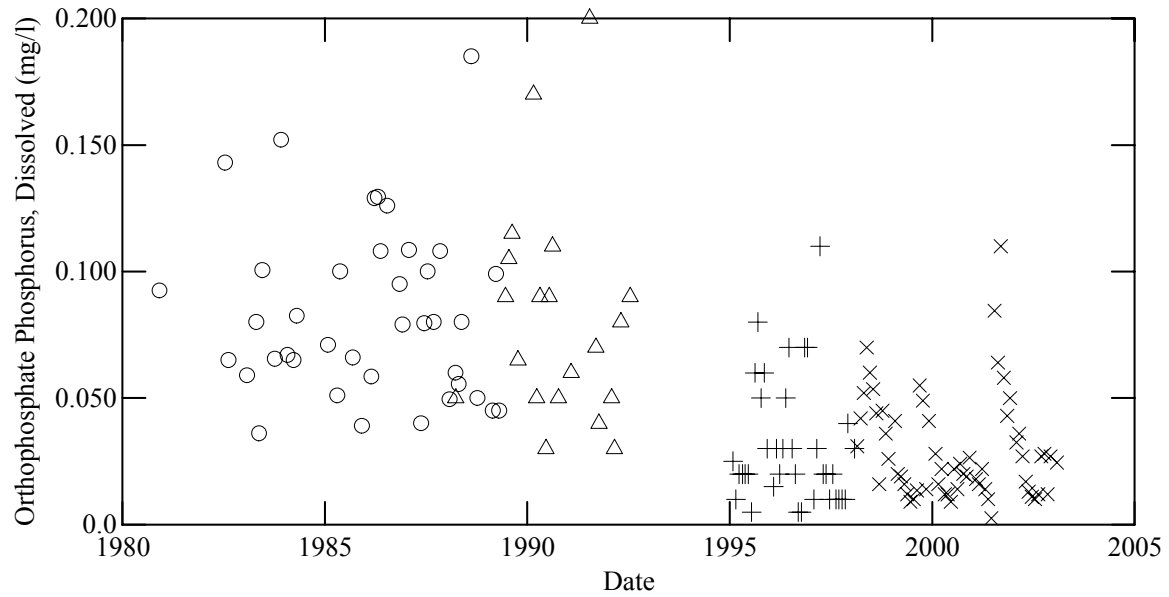
Region Sarasota S



Agency

- + CCI
- Δ 21FLSARA
- x 21FLMML
- o 21FLA

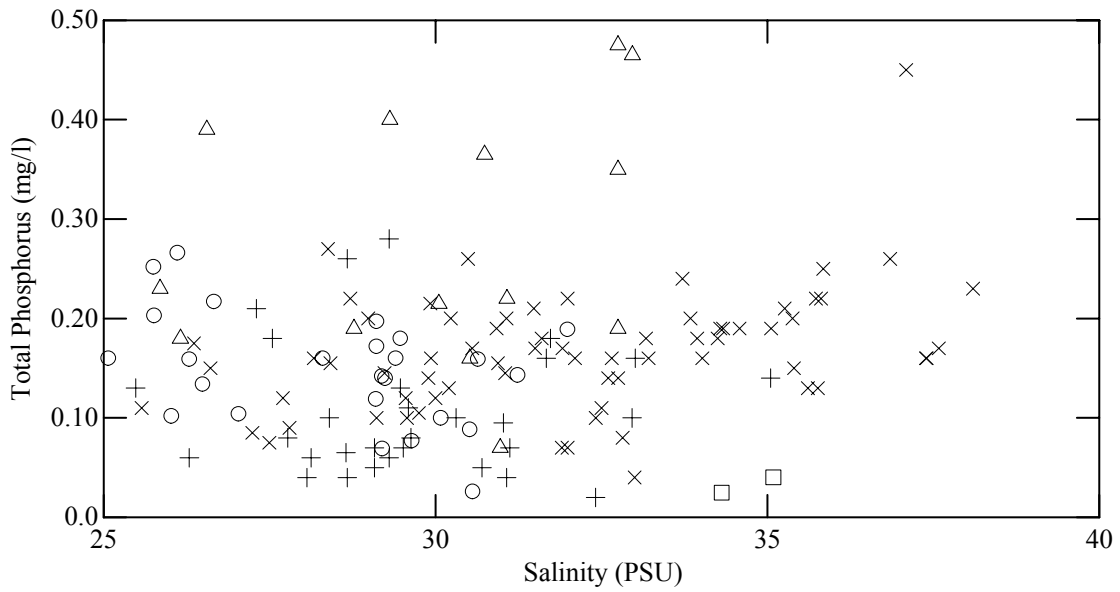
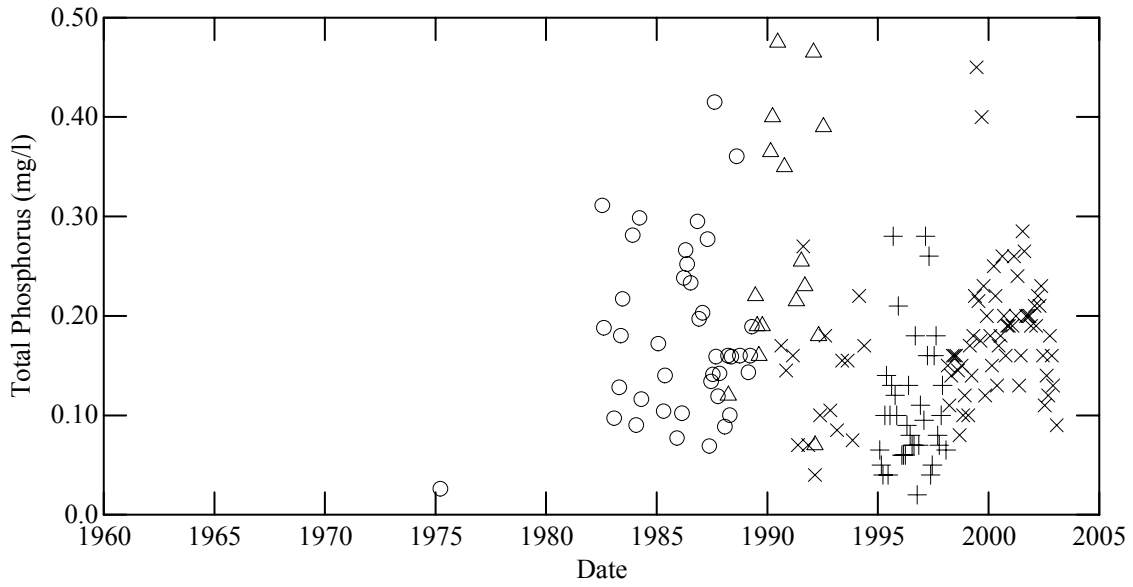
Region Sarasota S



Agency

- + CCI
- Δ 21FLSARA
- x 21FLMML
- 21FLA

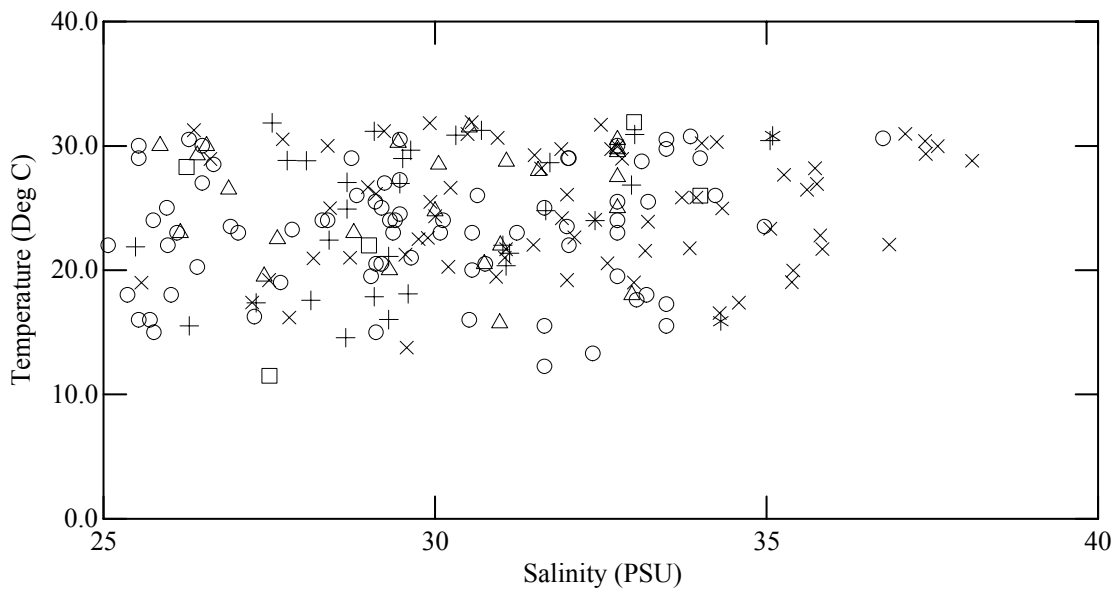
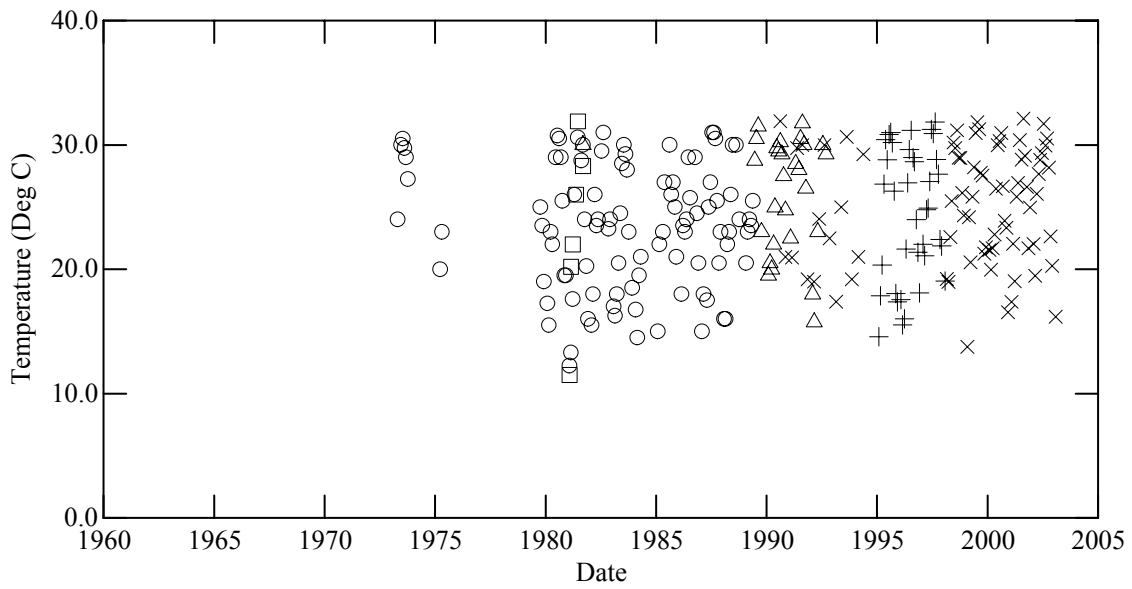
Region Sarasota S



Agency

- USFWS
- + CCI
- △ 21FLSARA
- × 21FLMML
- 21FLA

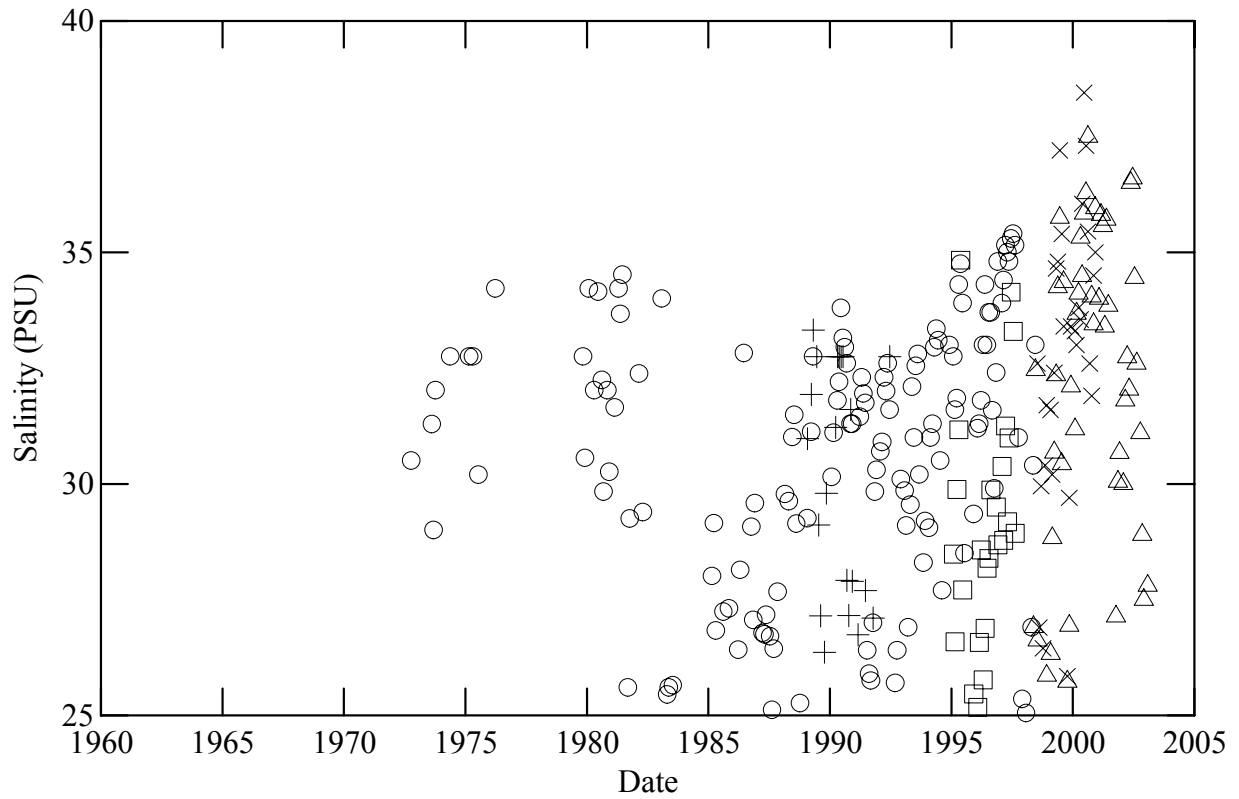
Region Sarasota S



Agency

- * USFWS
- SHS
- + CCI
- △ 21FLSARA
- × 21FLMML
- 21FLA

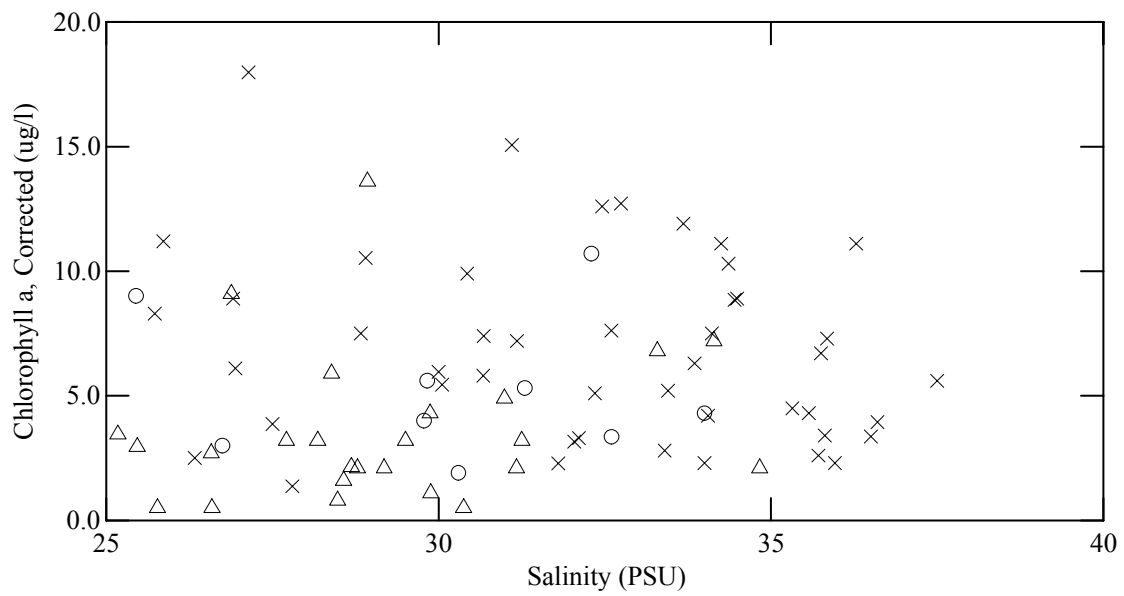
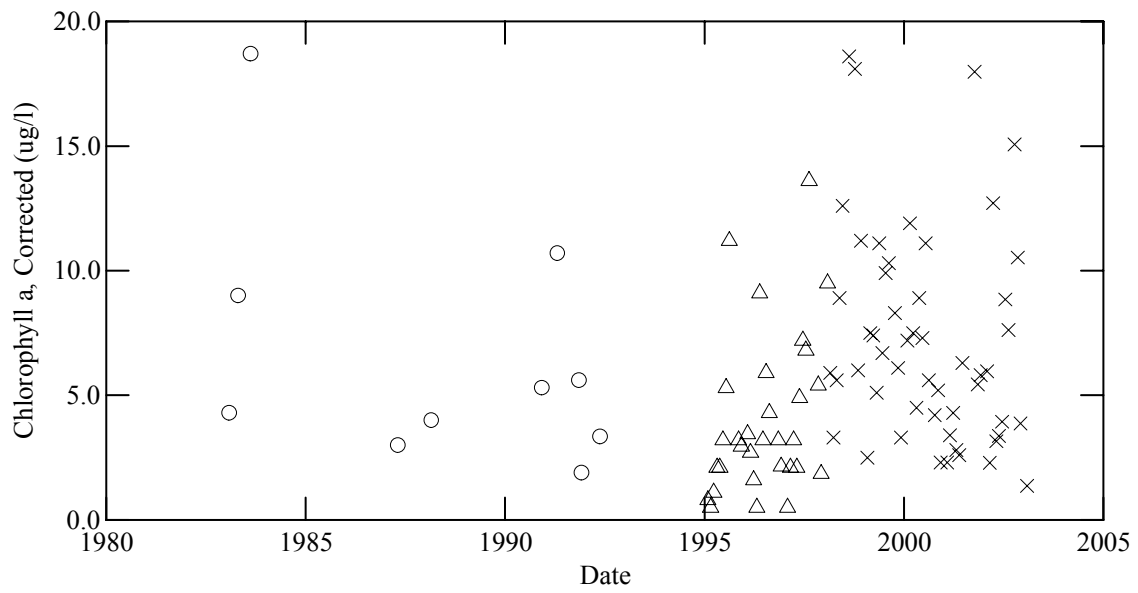
Region Lemon B.



Agency

- * USFWS
- CCI
- + 21FLSARA
- △ 21FLMML
- × 21FLCHAR
- 21FLA

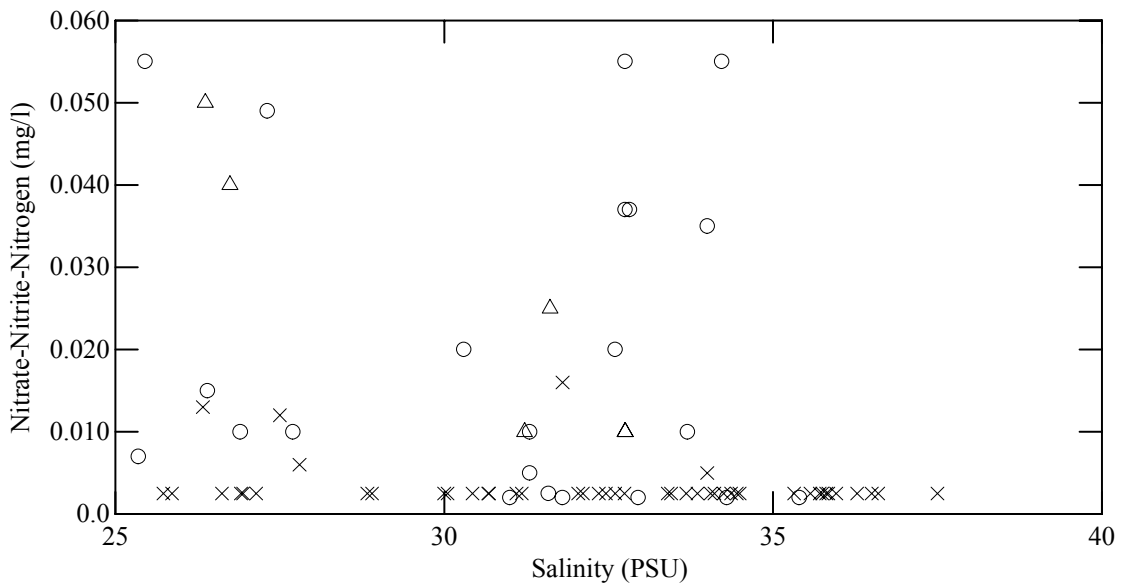
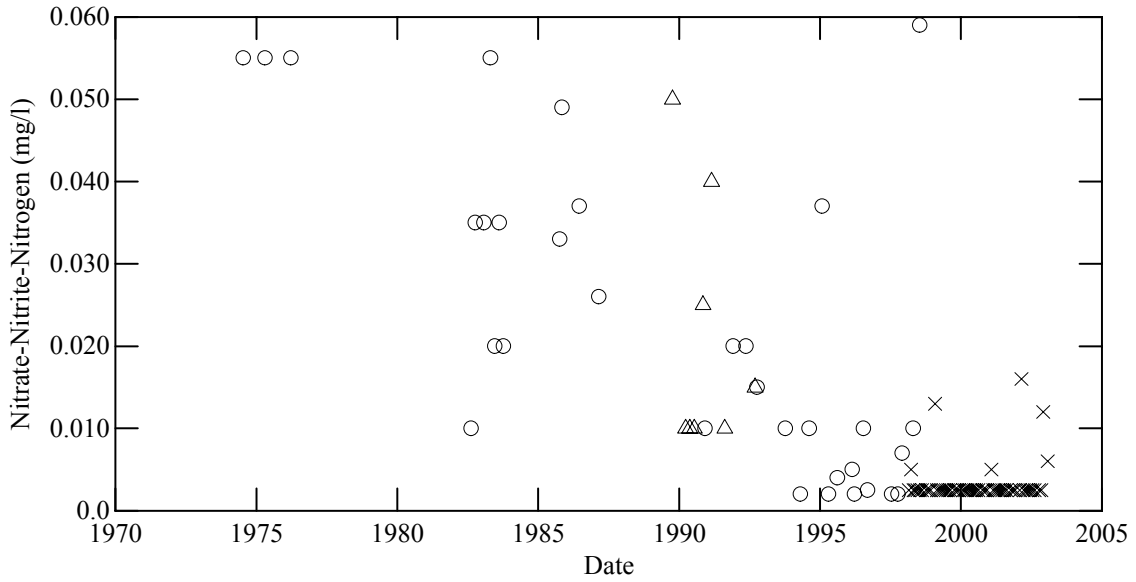
Region Lemon B.



Agency

- △ CCI
- × 21FLMML
- 21FLA

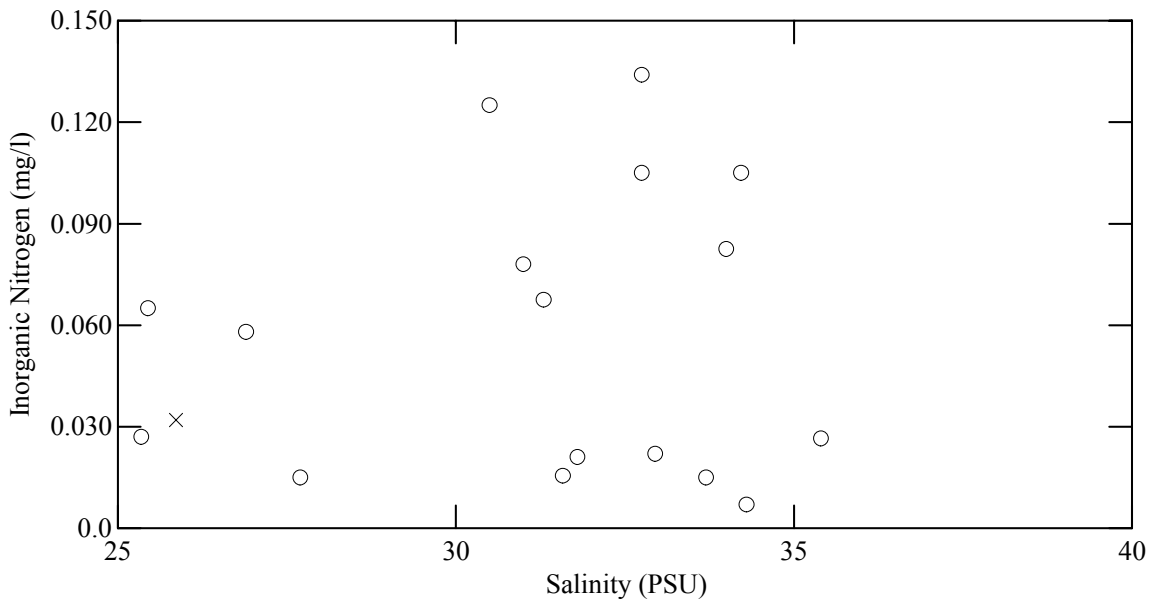
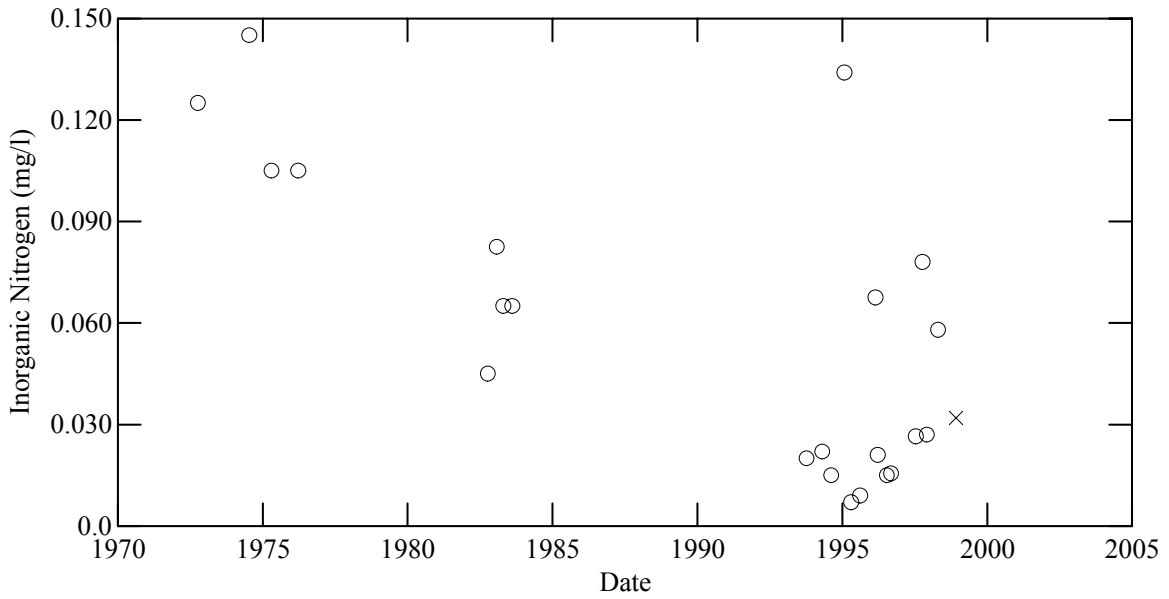
Region Lemon B.



Agency

- △ 21FLSARA
- × 21FLMML
- 21FLA

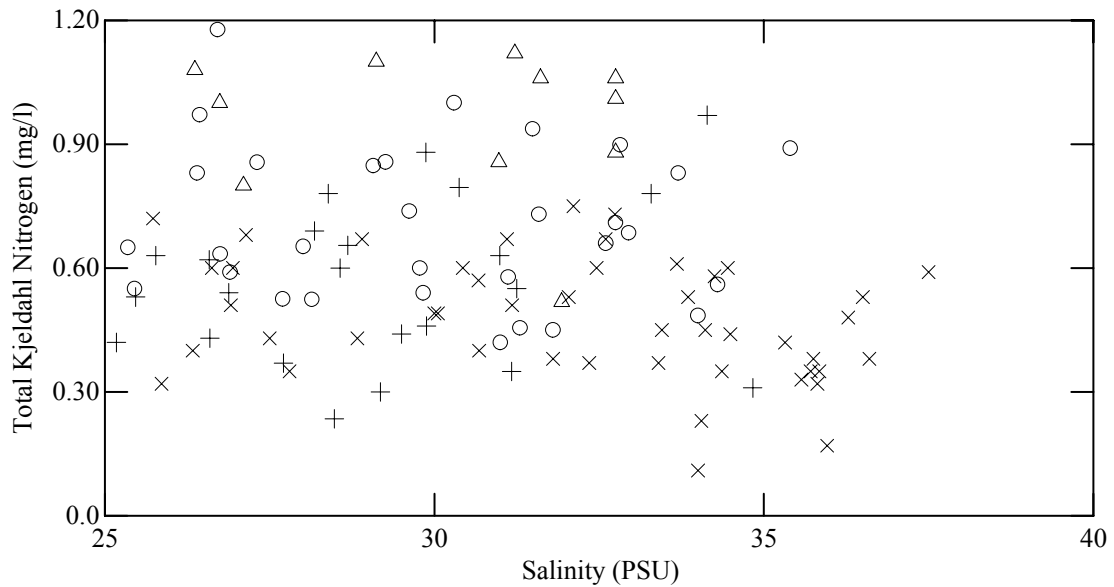
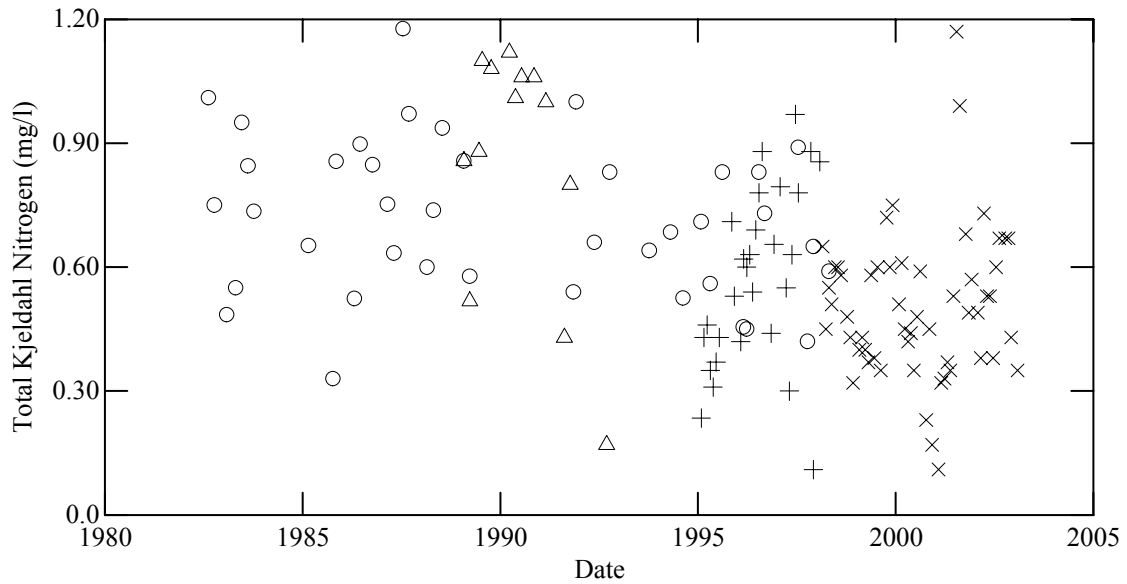
Region Lemon B.



Agency

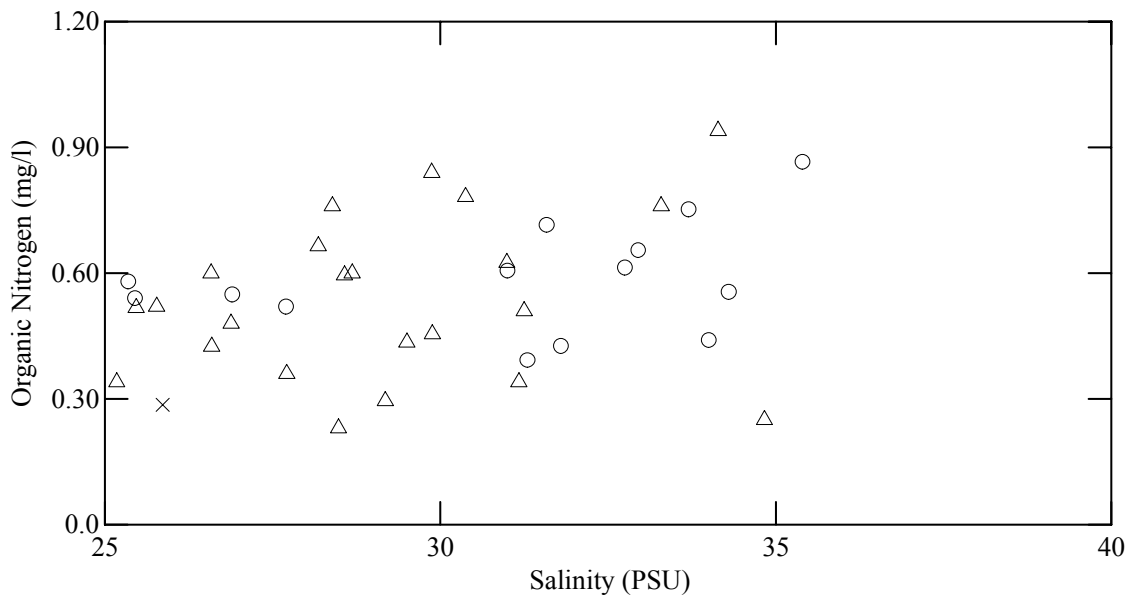
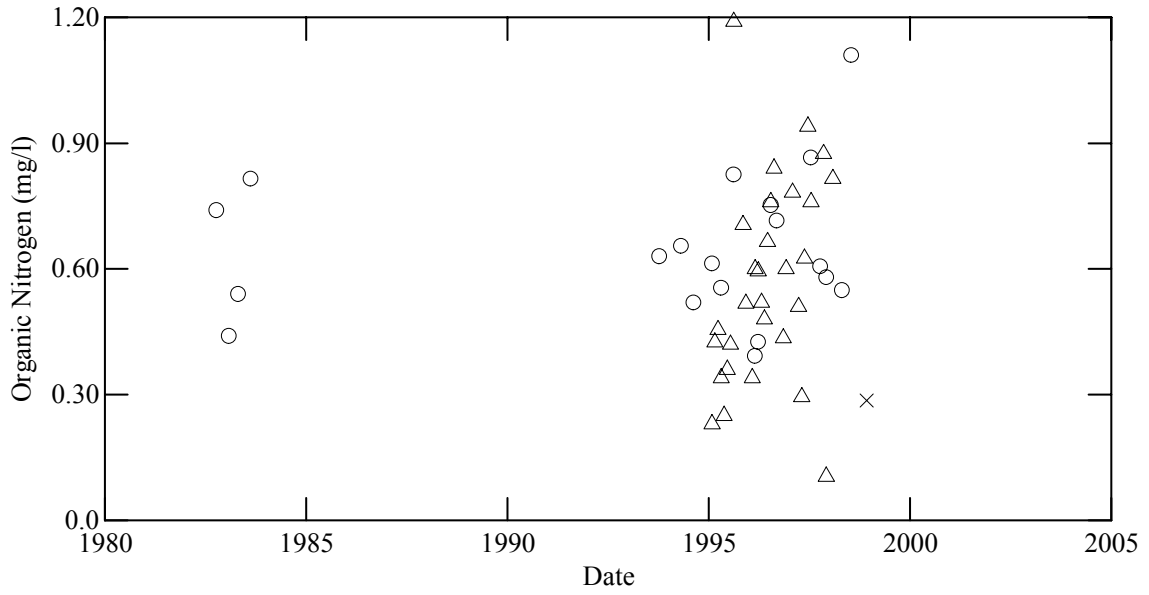
- × 21FLMML
- 21FLA

Region Lemon B.



- Agency
- + CCI
 - Δ 21FLSARA
 - x 21FLMML
 - o 21FLA

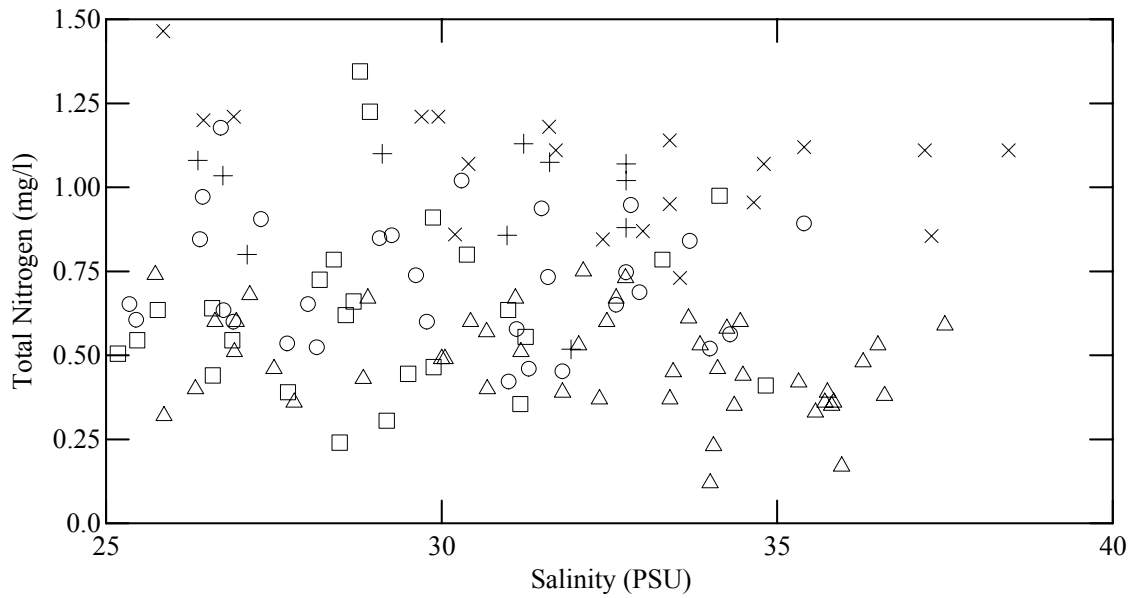
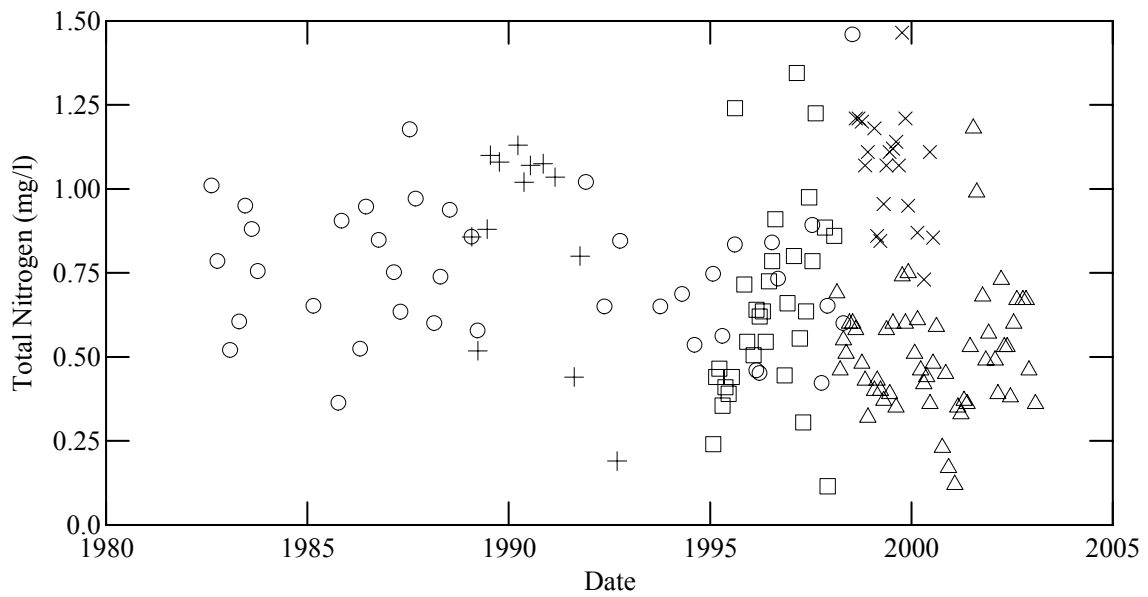
Region Lemon B.



Agency

- △ CCI
- × 21FLMML
- 21FLA

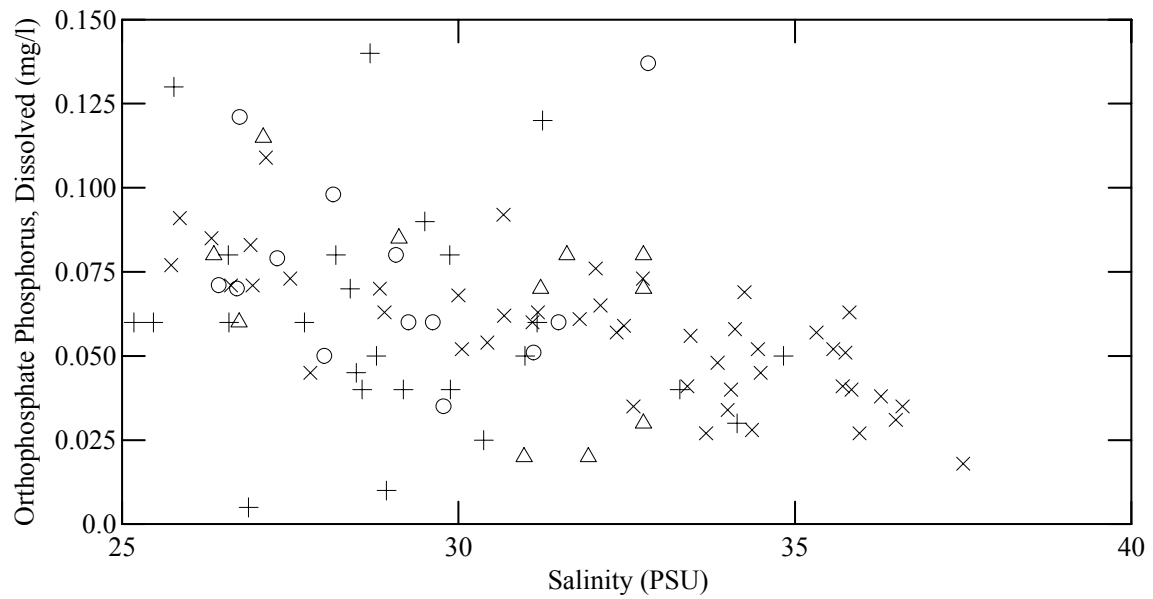
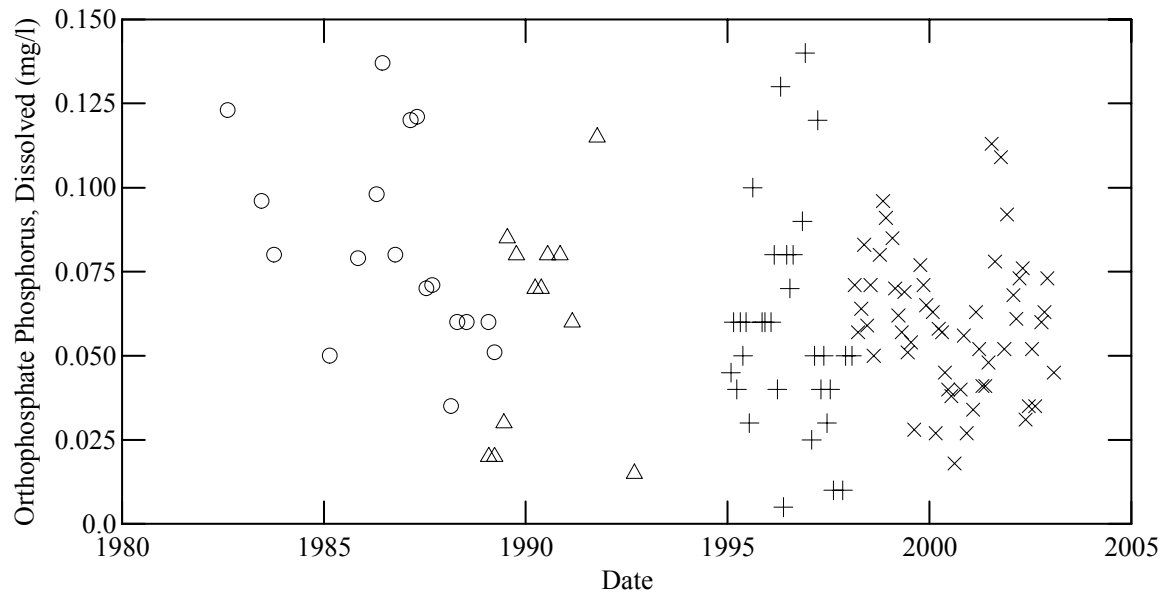
Region Lemon B.



Agency

- CCI
- + 21FLSARA
- △ 21FLMML
- × 21FLCHAR
- 21FLA

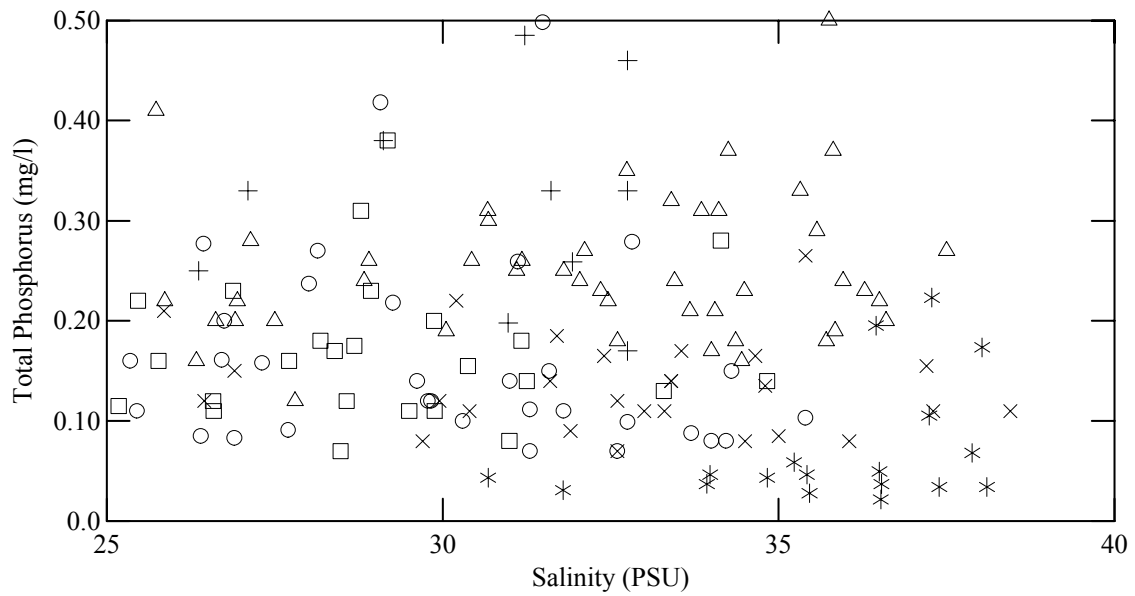
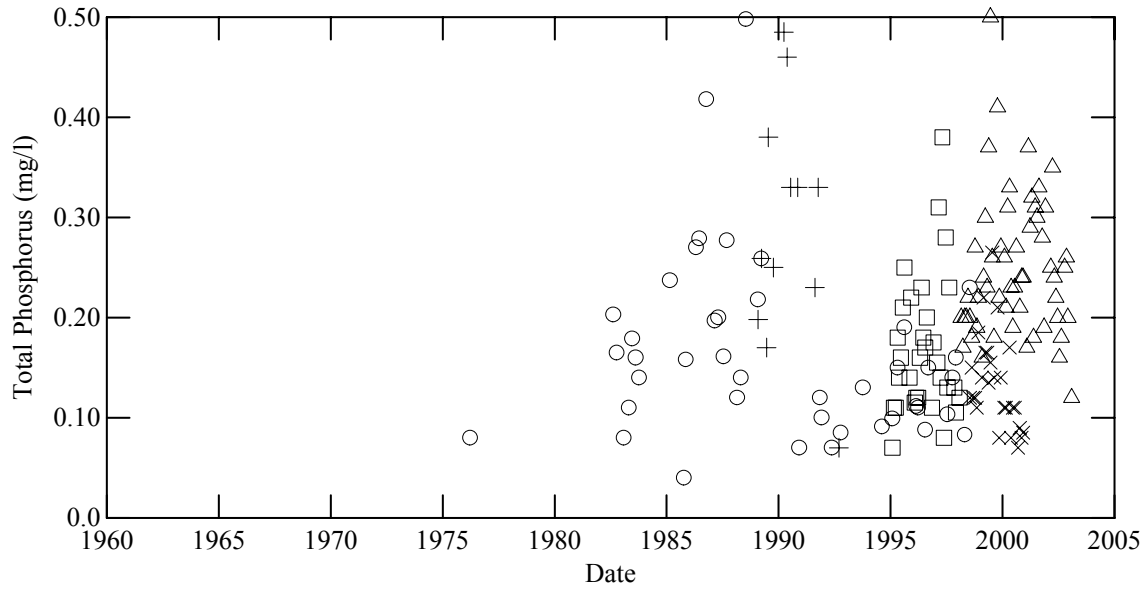
Region Lemon B.



Agency

- + CCI
- Δ 21FLSARA
- x 21FLMML
- o 21FLA

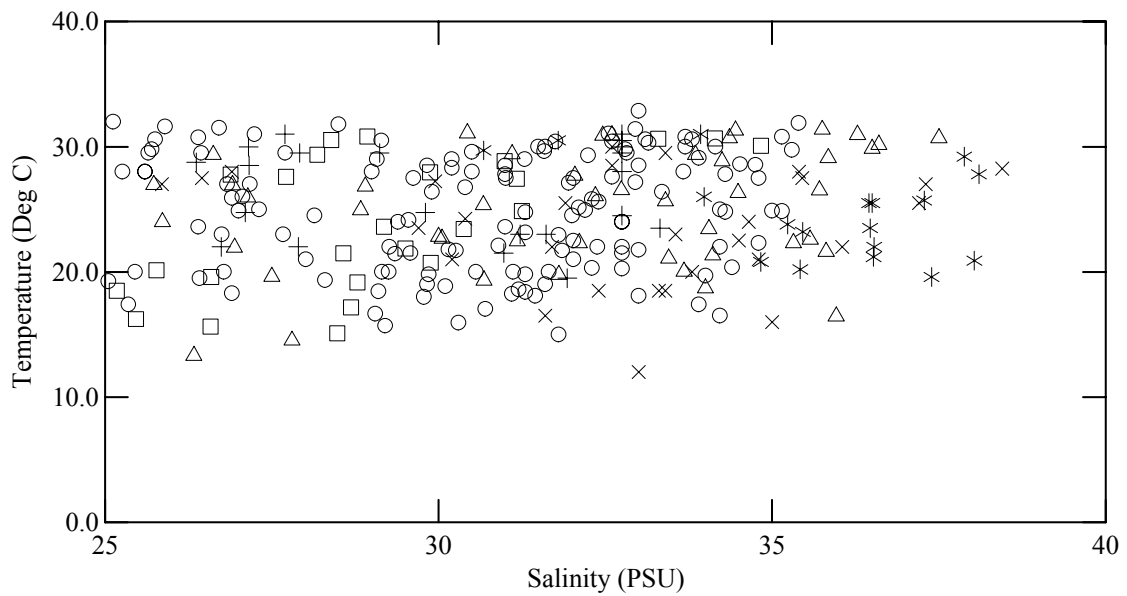
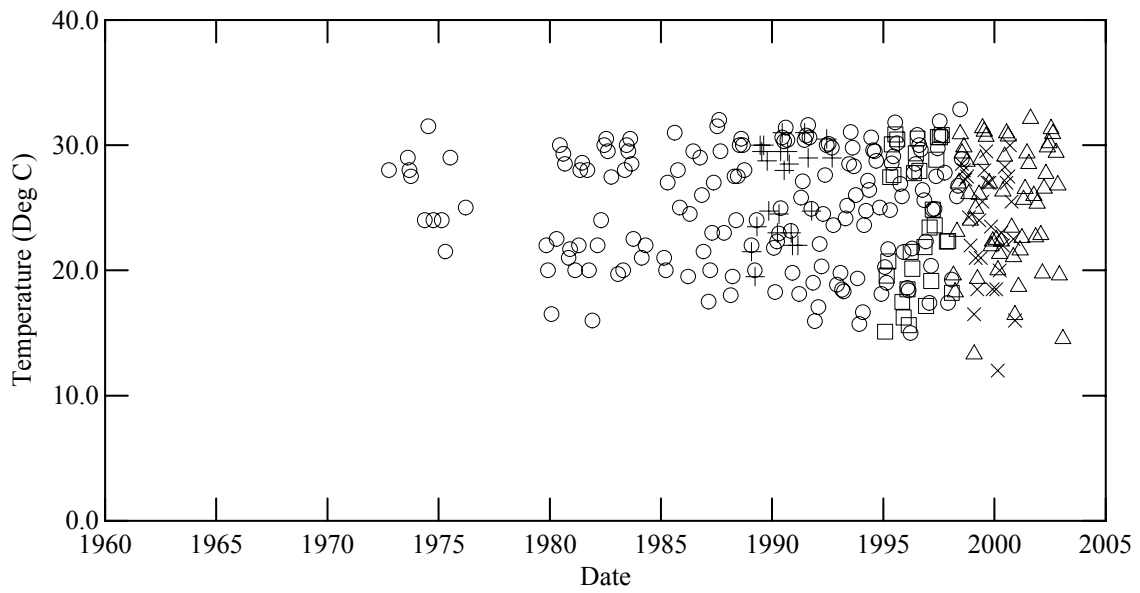
Region Lemon B.



Agency

- * USFWS
- CCI
- + 21FLSARA
- △ 21FLMML
- × 21FLCHAR
- 21FLA

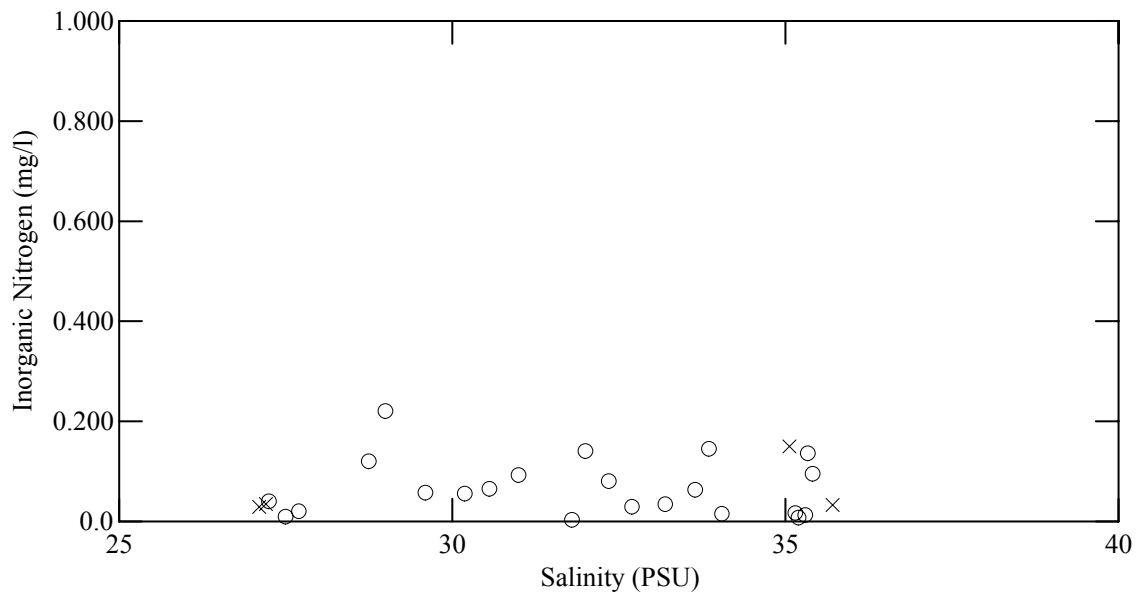
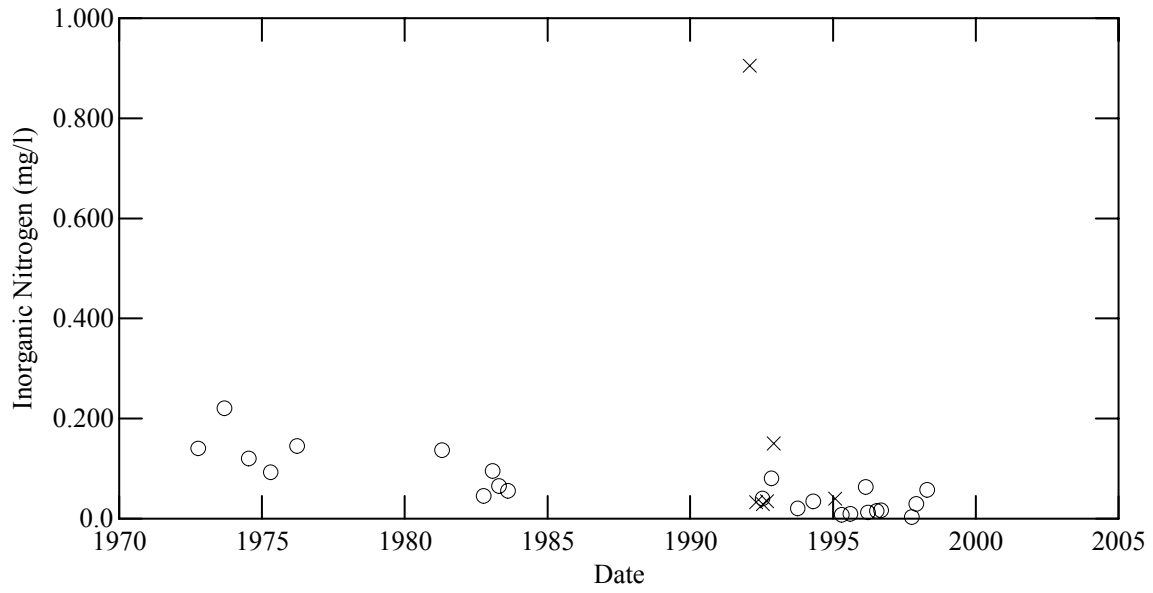
Region Lemon B.



Agency

- * USFWS
- CCI
- + 21FLSARA
- △ 21FLMML
- × 21FLCHAR
- 21FLA

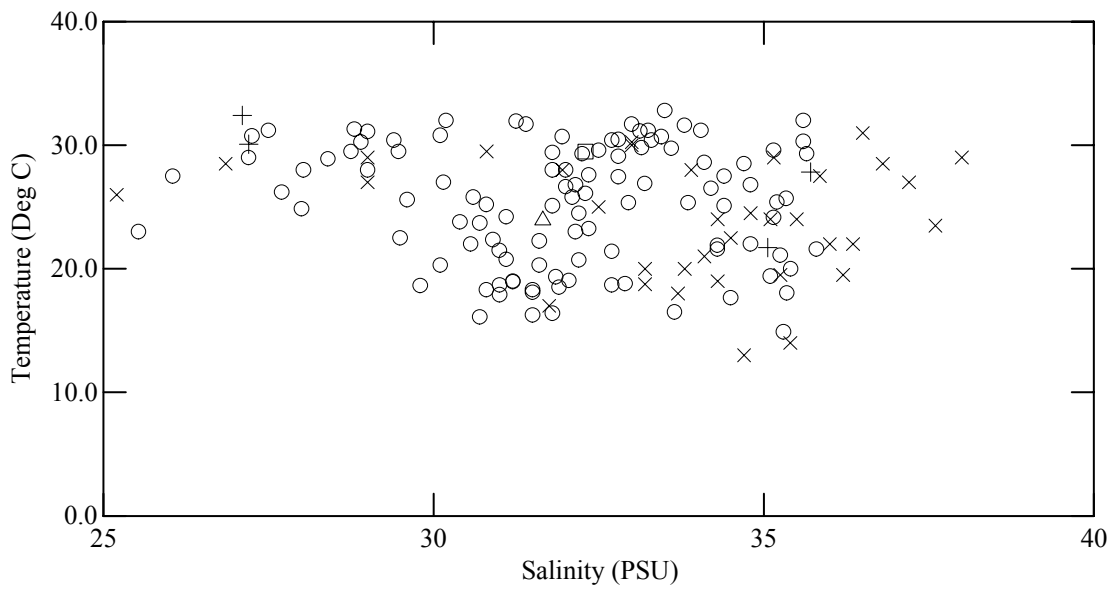
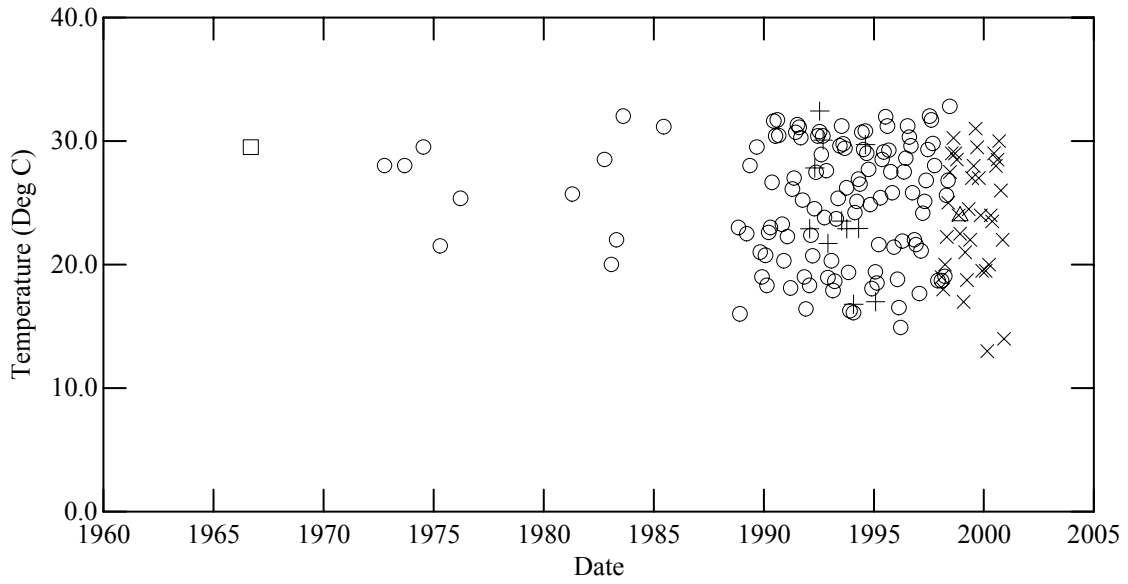
Region Gasparilla



Agency

- × 21FLSWFD
- 21FLA

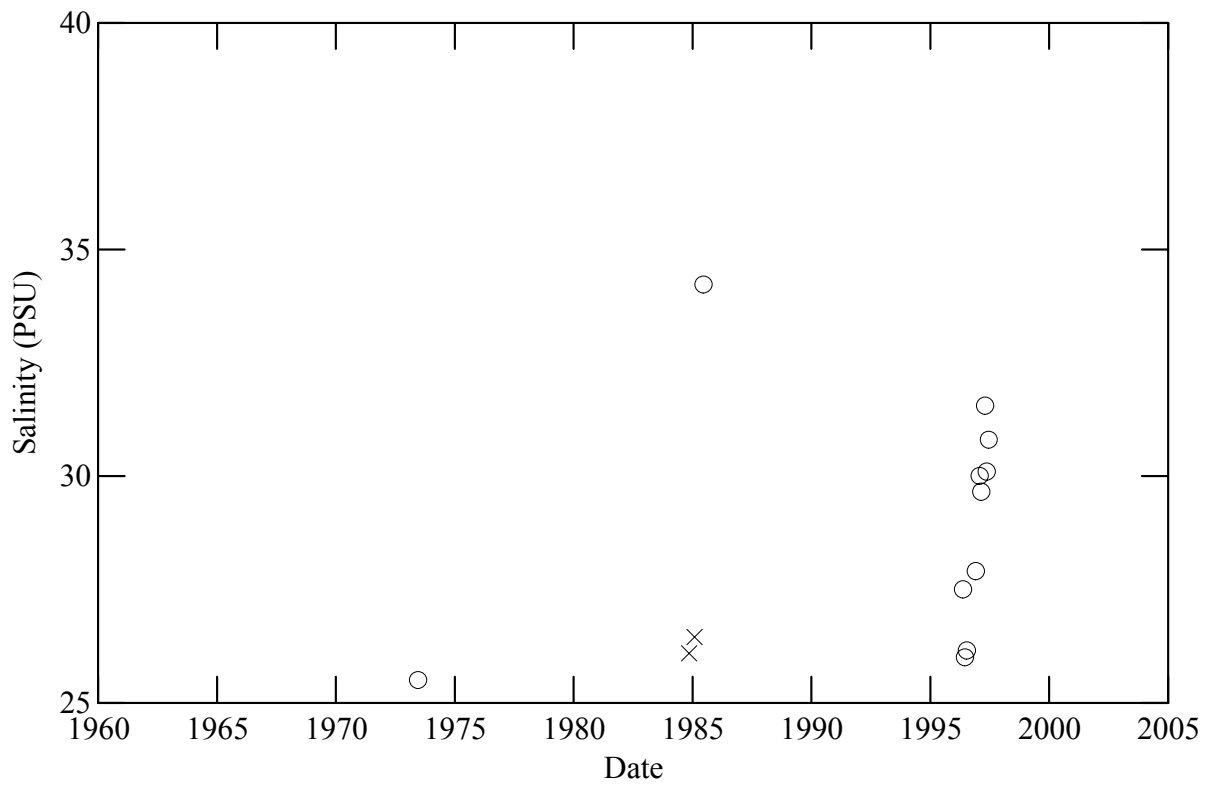
Region Gasparilla



Agency

- FMRI
- + 21FLSWFD
- △ 21FLMML
- × 21FLCHAR
- 21FLA

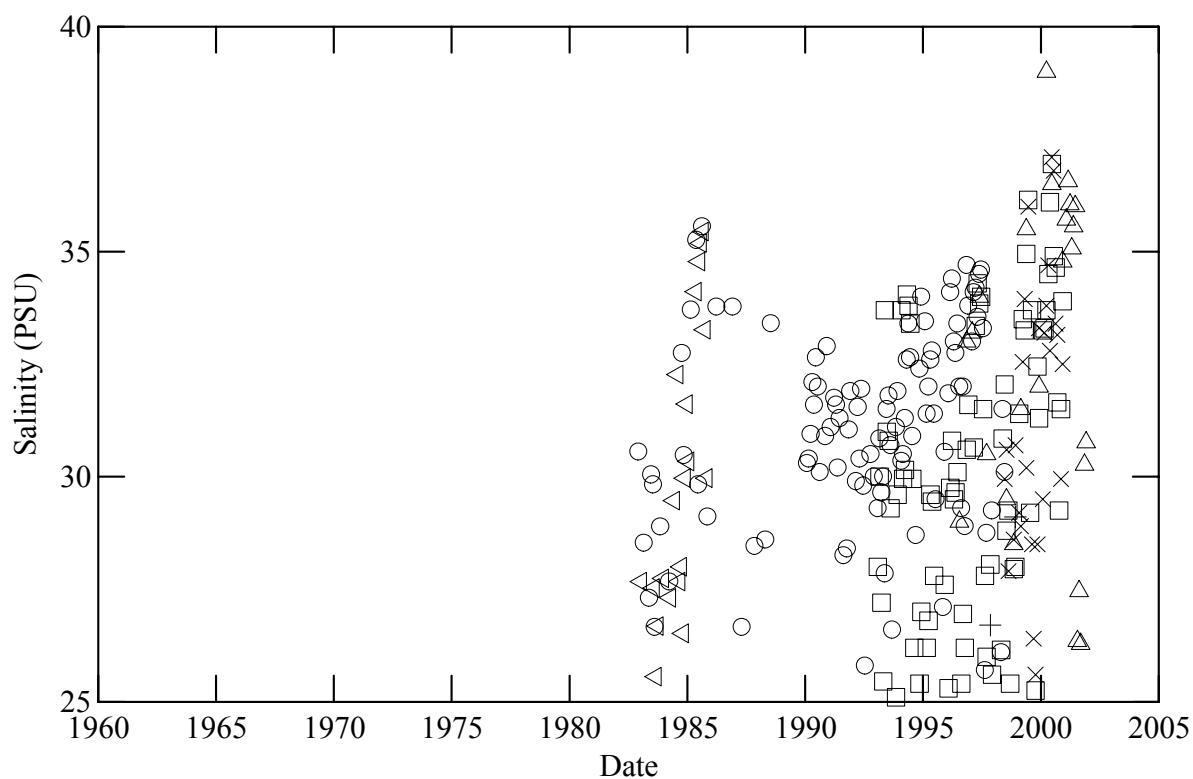
Region Upper CH



Agency

- × USGS
- 21FLA

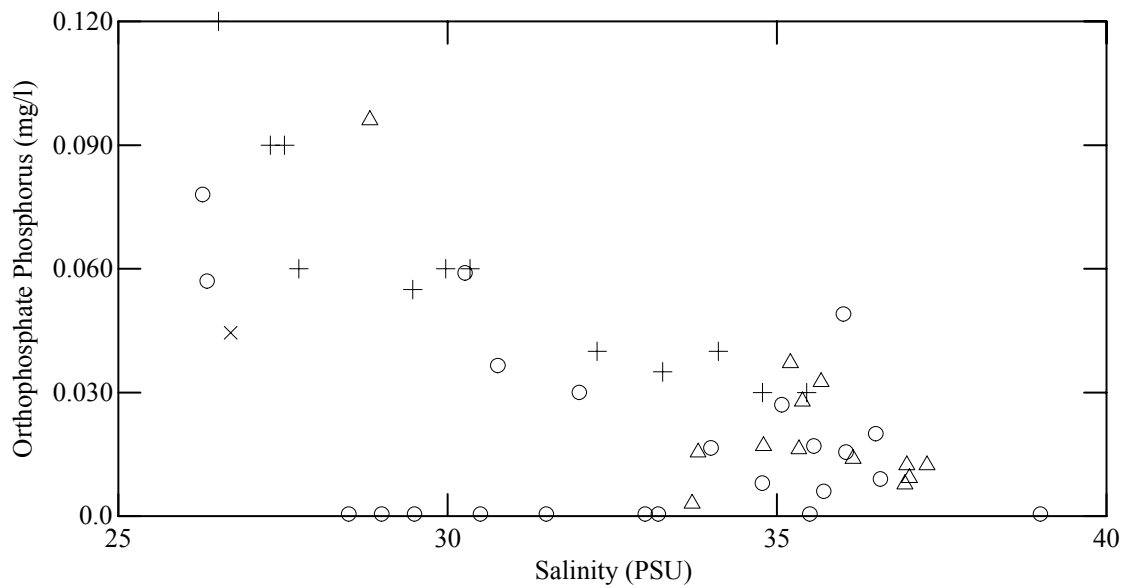
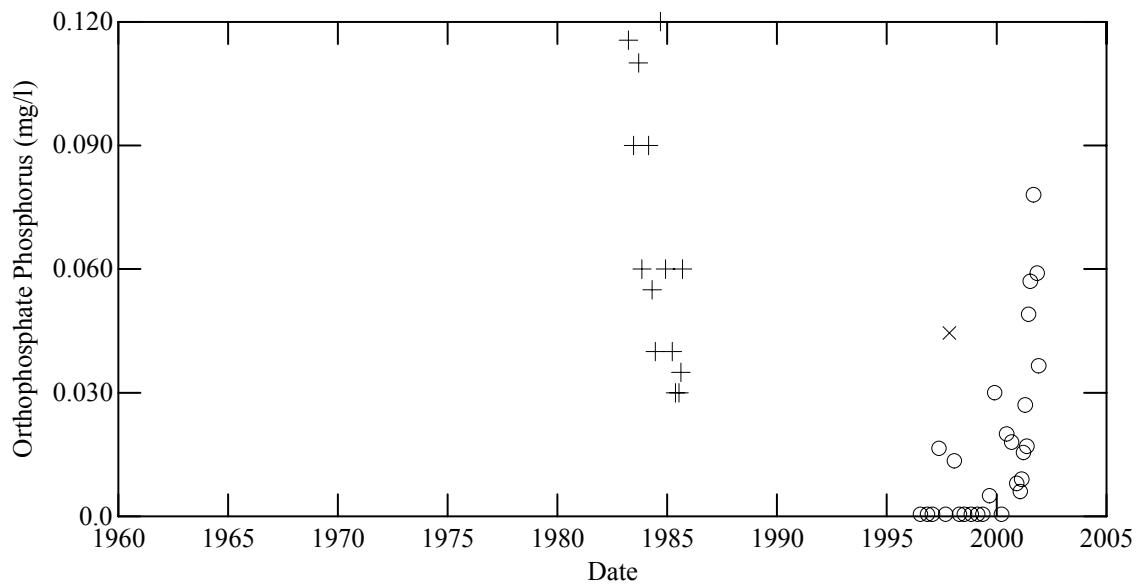
Region Lower CH



Agency

- ◁ USGS
- * USFWS
- 21FLSWFD
- + 21FLMML
- △ 21FLEECO
- × 21FLCHAR
- 21FLA

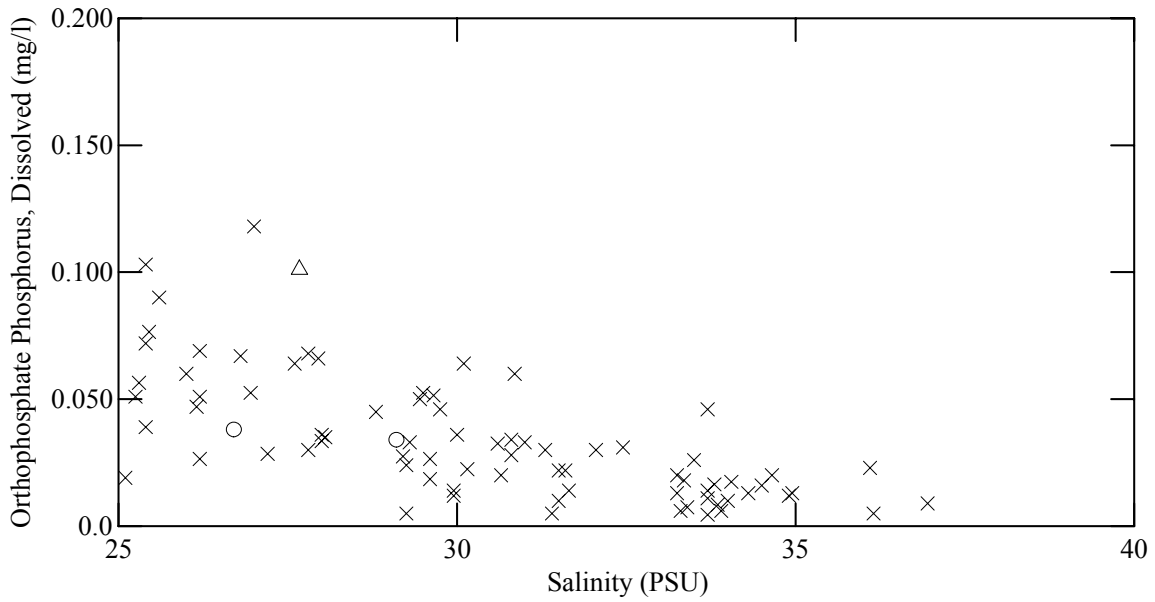
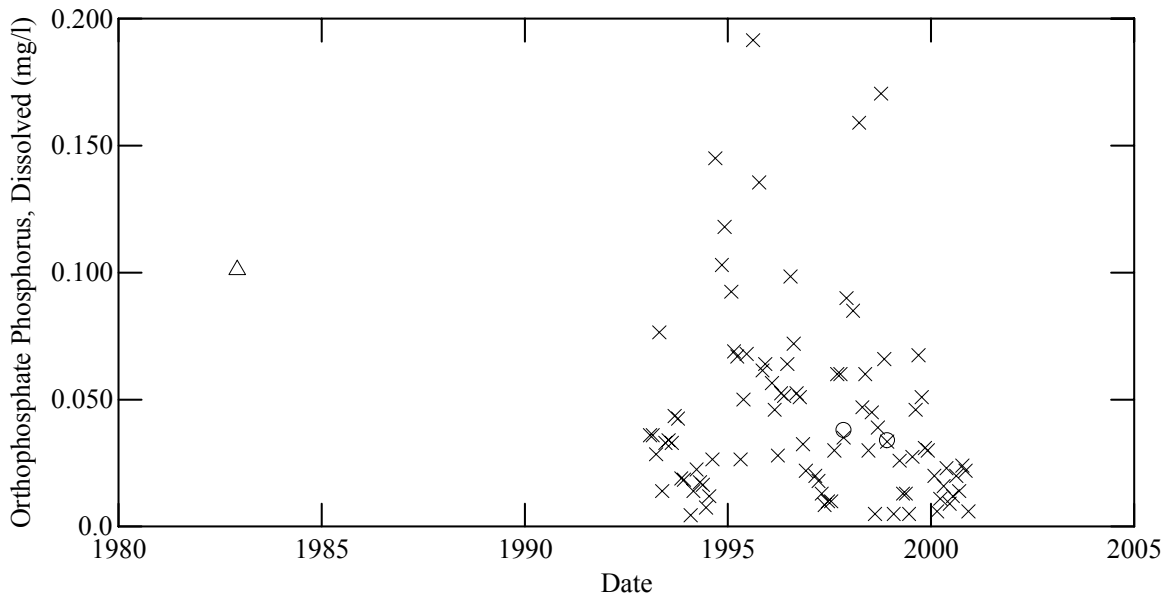
Region Lower CH



Agency

- + USGS
- Δ USFWS
- × 21FLMML
- 21FLEECO

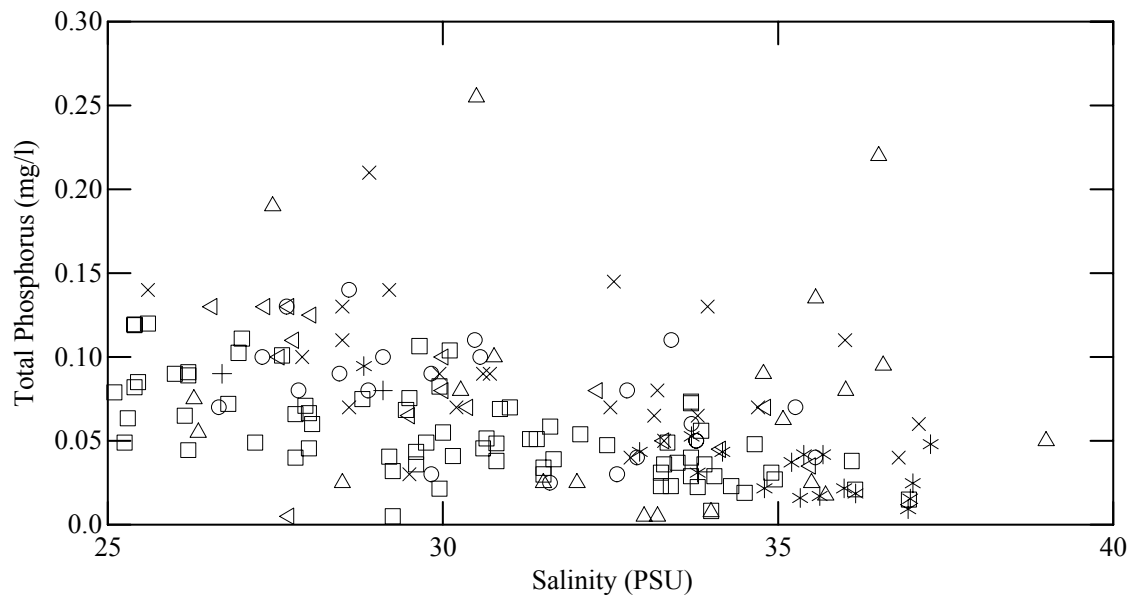
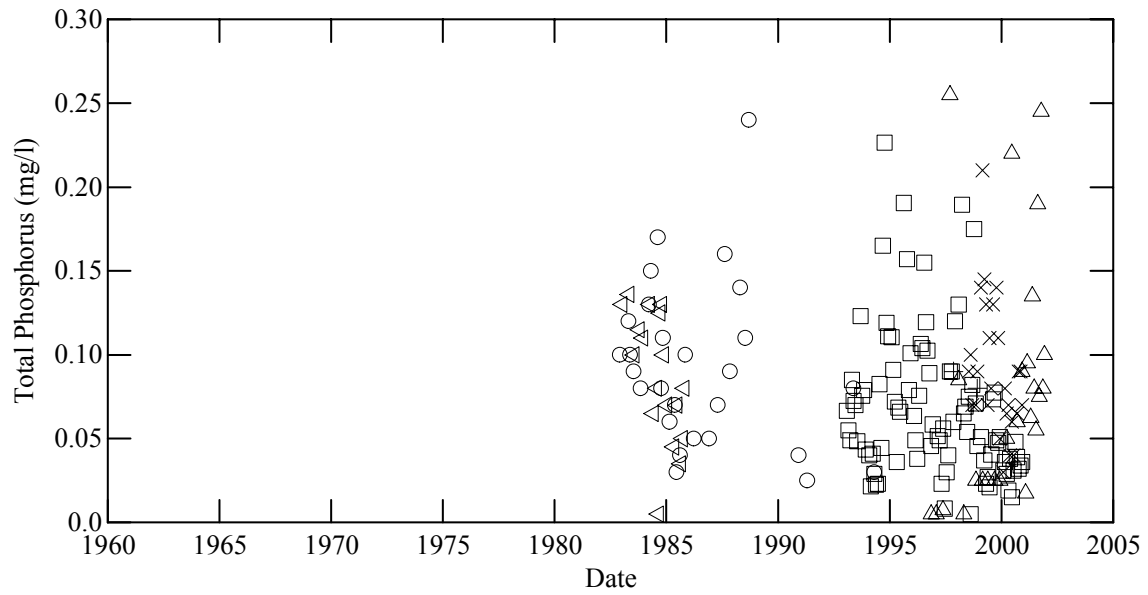
Region Lower CH



Agency

- △ USGS
- × 21FLSWFD
- 21FLMML

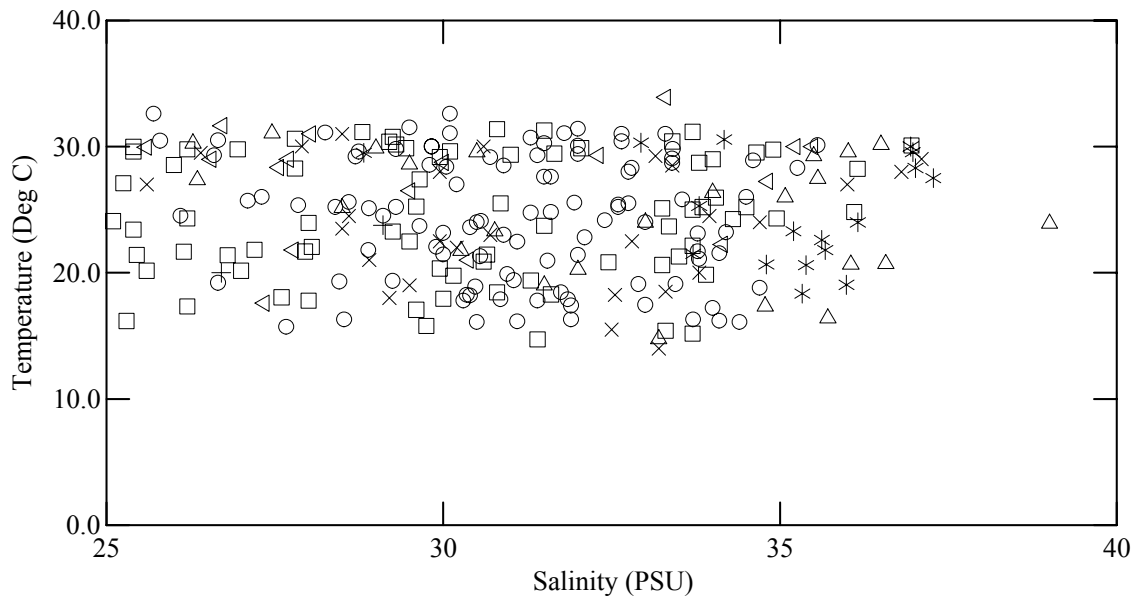
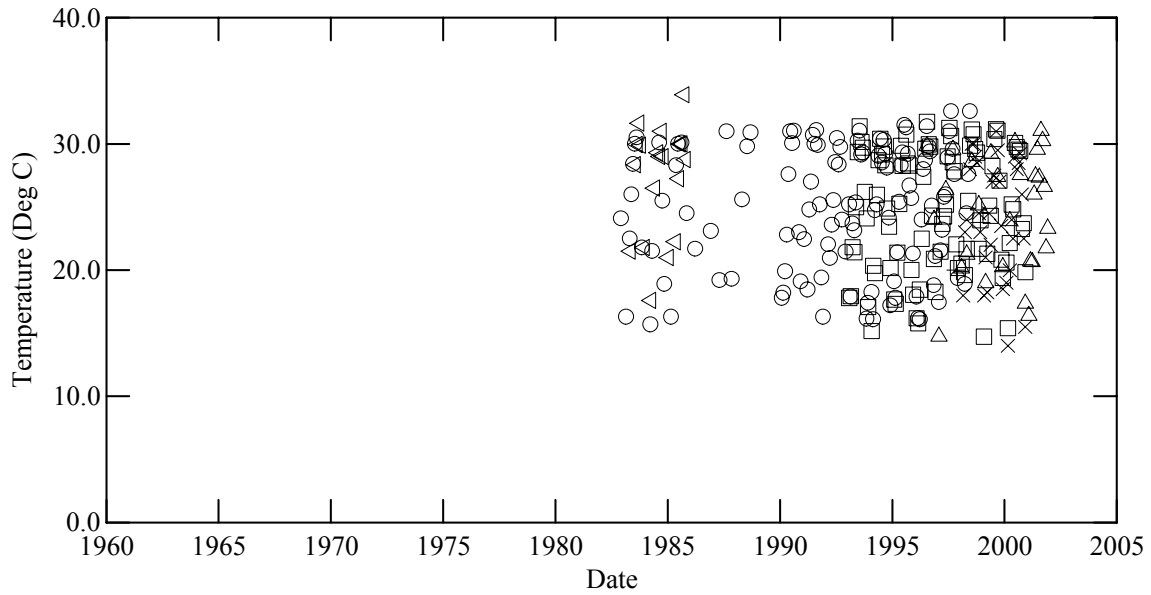
Region Lower CH



Agency

- ◁ USGS
- * USFWS
- 21FLSWFD
- + 21FLMML
- △ 21FLEECO
- × 21FLCHAR
- 21FLA

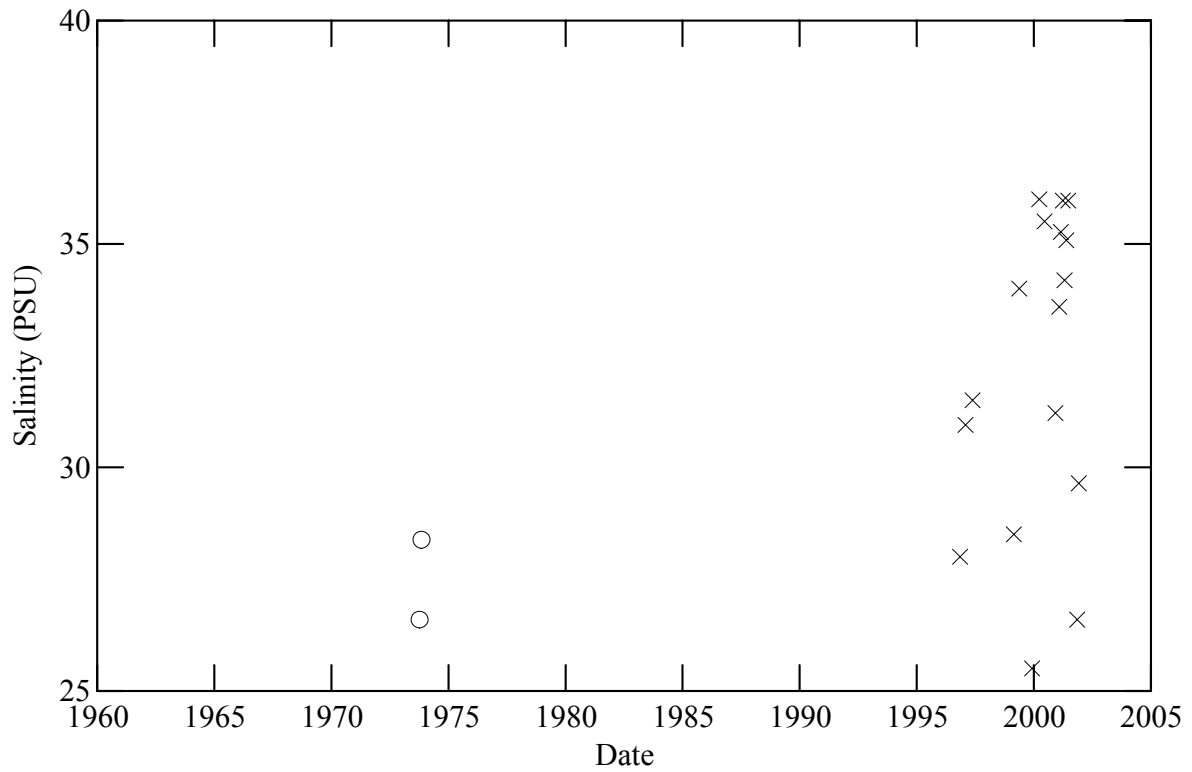
Region Lower CH



Agency

- ◁ USGS
- * USFWS
- 21FLSWFD
- + 21FLMML
- △ 21FLEECO
- × 21FLCHAR
- 21FLA

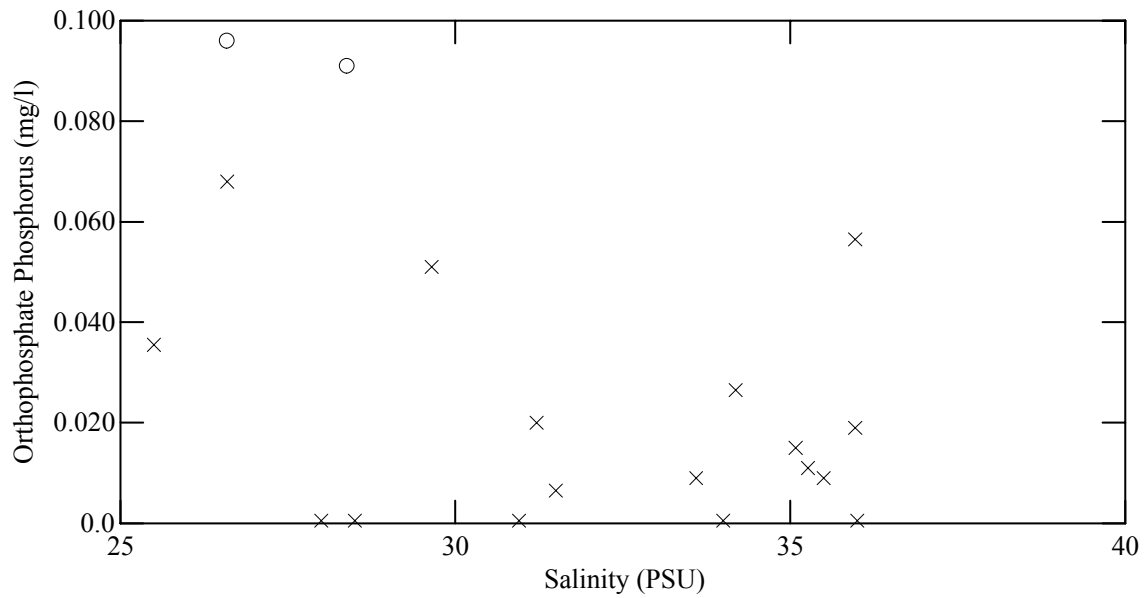
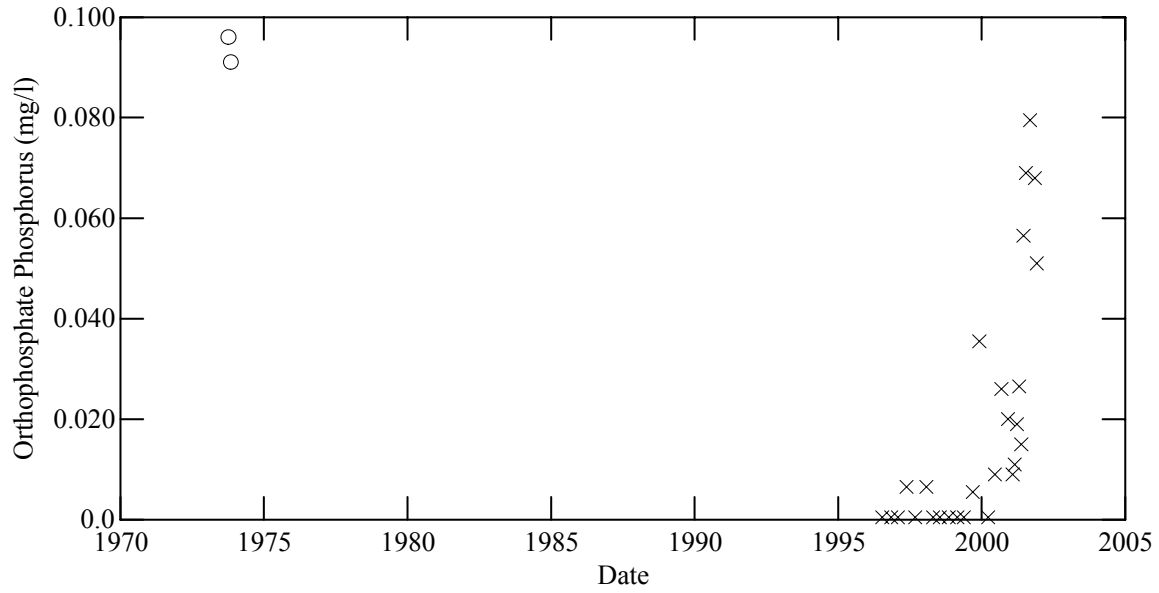
Region Matlacha



Agency

- × 21FLEECO
- 21FLA

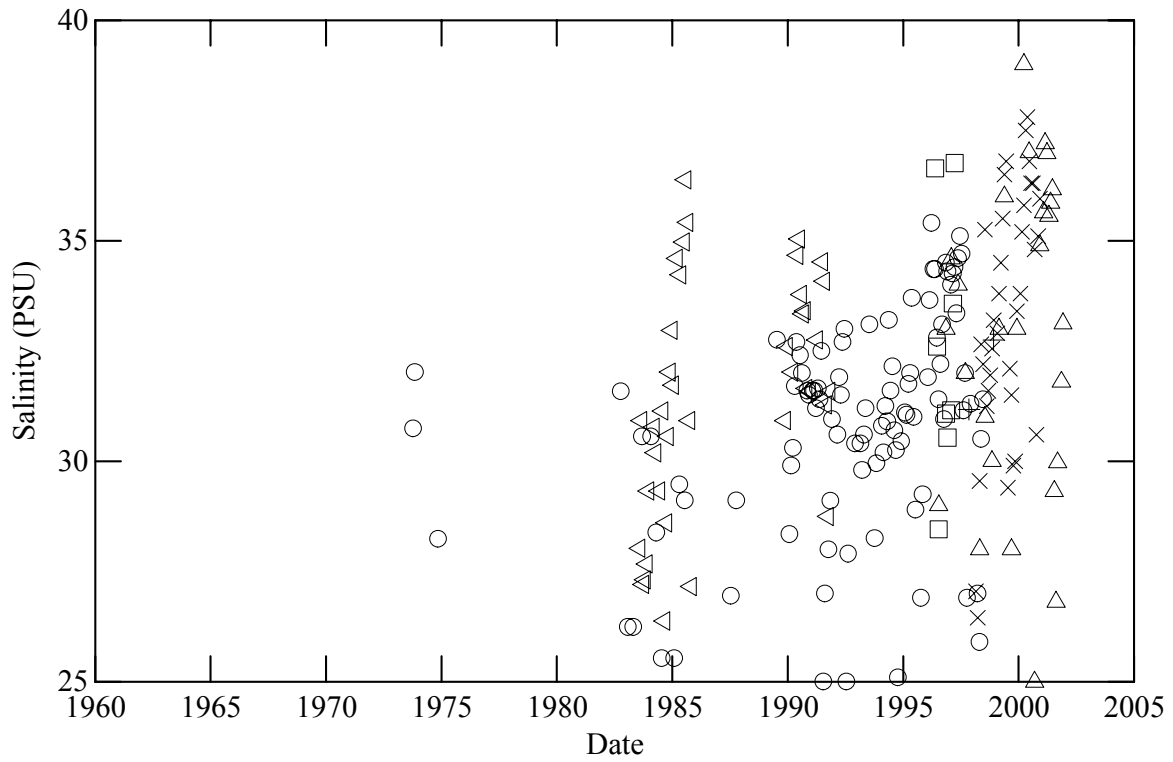
Region Matlacha



Agency

- x 21FLEECO
- o 21FLA

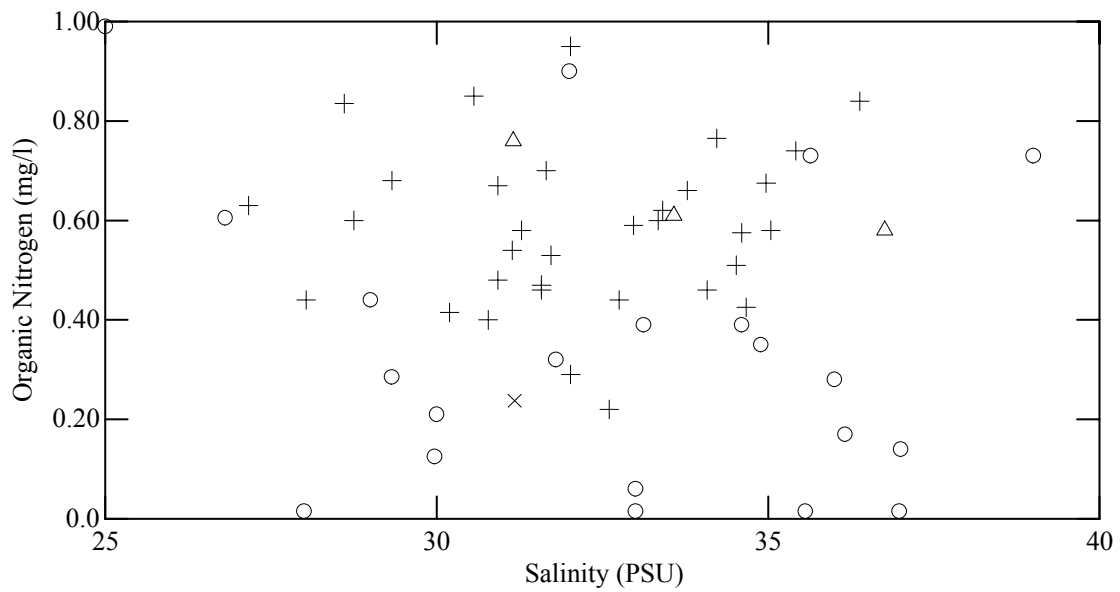
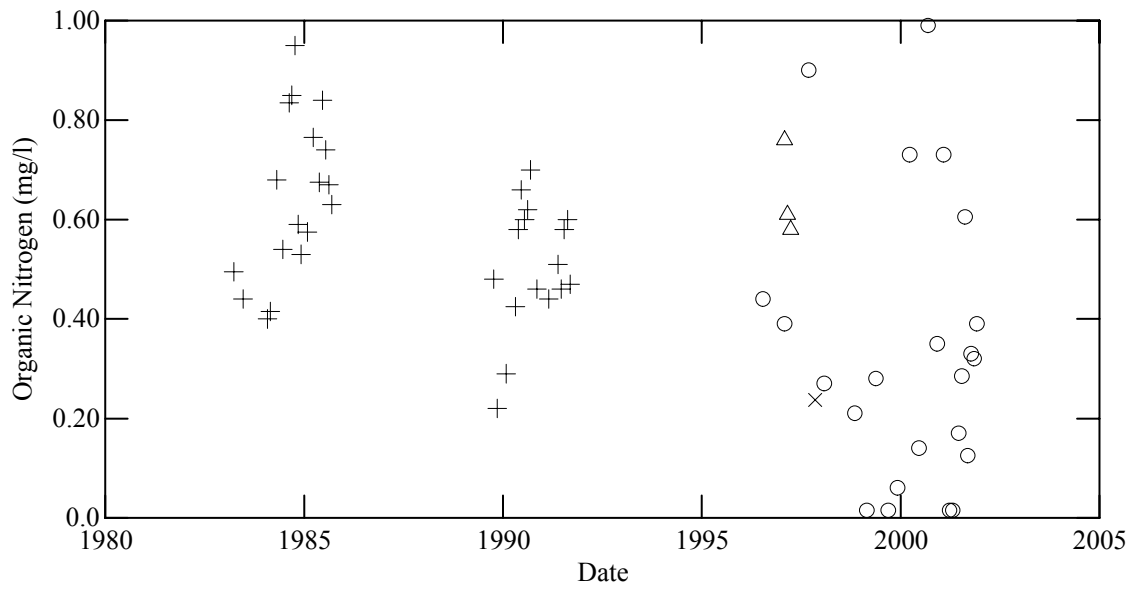
Region Pine Isl.



Agency

- ◁ USGS
- * USFWS
- 21FLSFWM
- + 21FLMML
- △ 21FLEECO
- × 21FLCHAR
- 21FLA

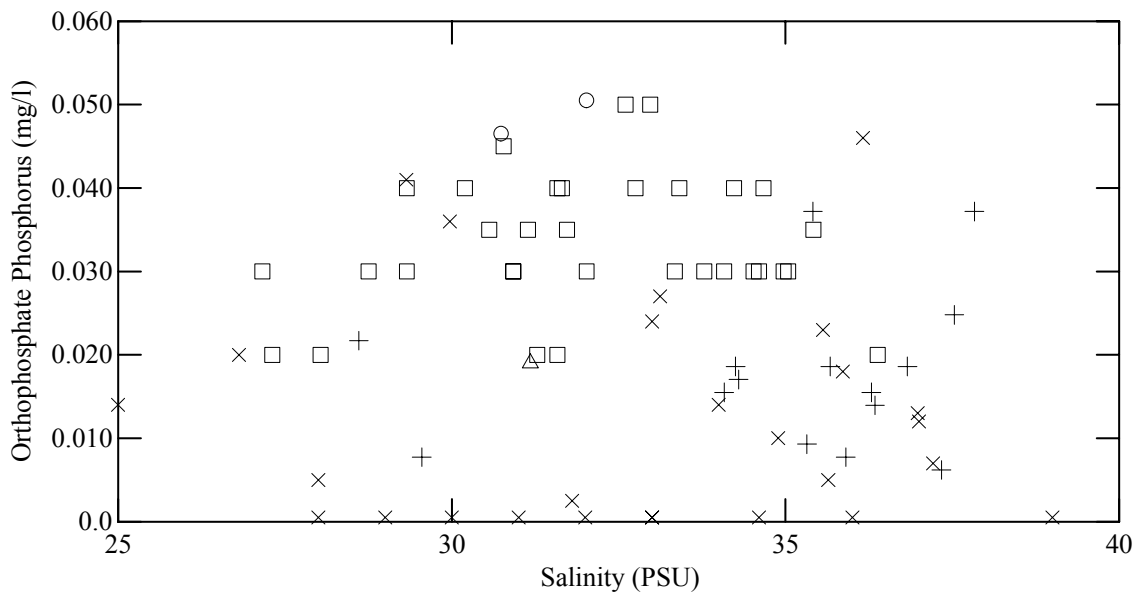
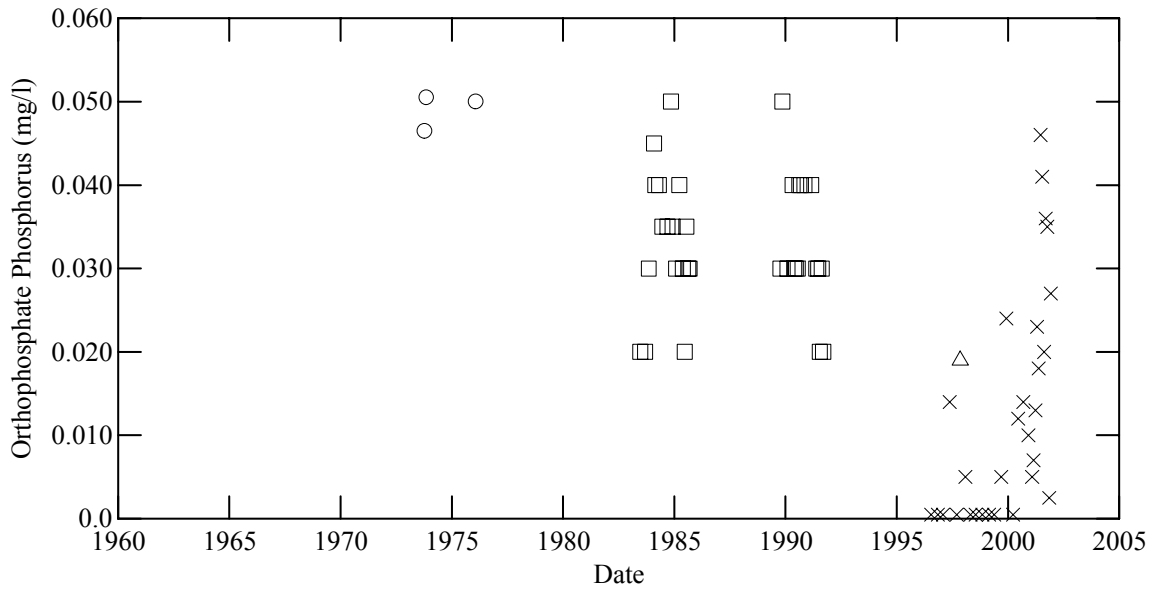
Region Pine Isl



Agency

- + USGS
- △ 21FLSFWM
- × 21FLMML
- 21FLEECO

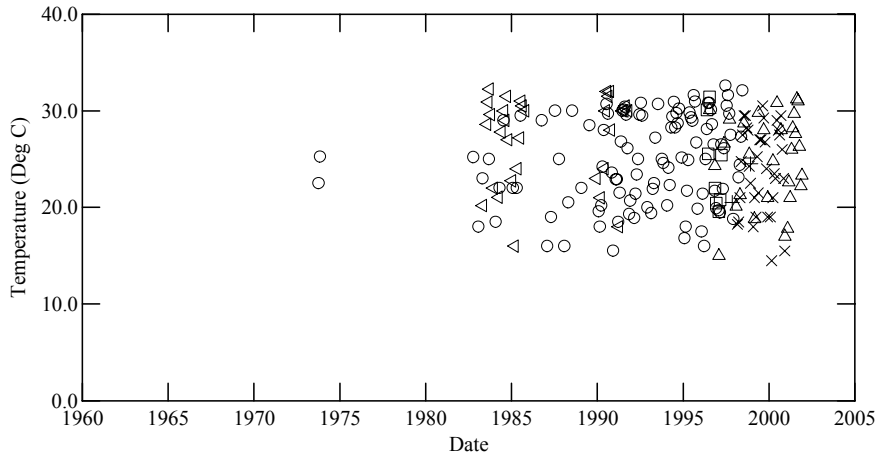
Region Pine Isl



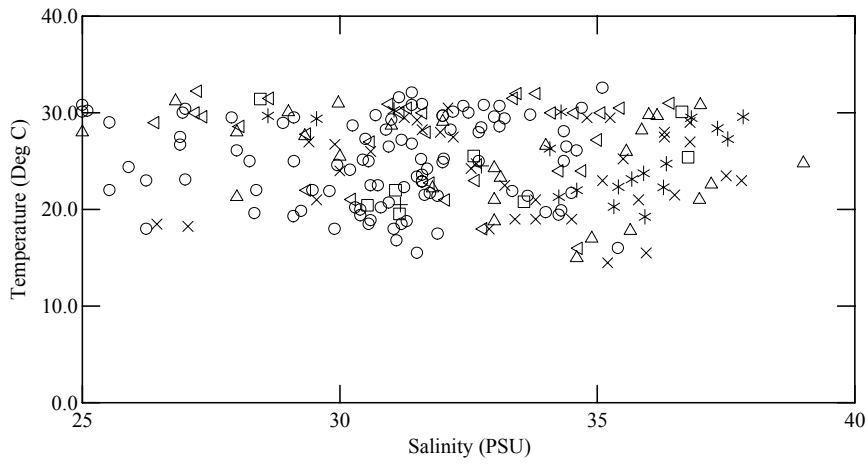
Agency

- USGS
- + USFWS
- △ 21FLMML
- × 21FLEECO
- 21FLA

Region Pine Isl

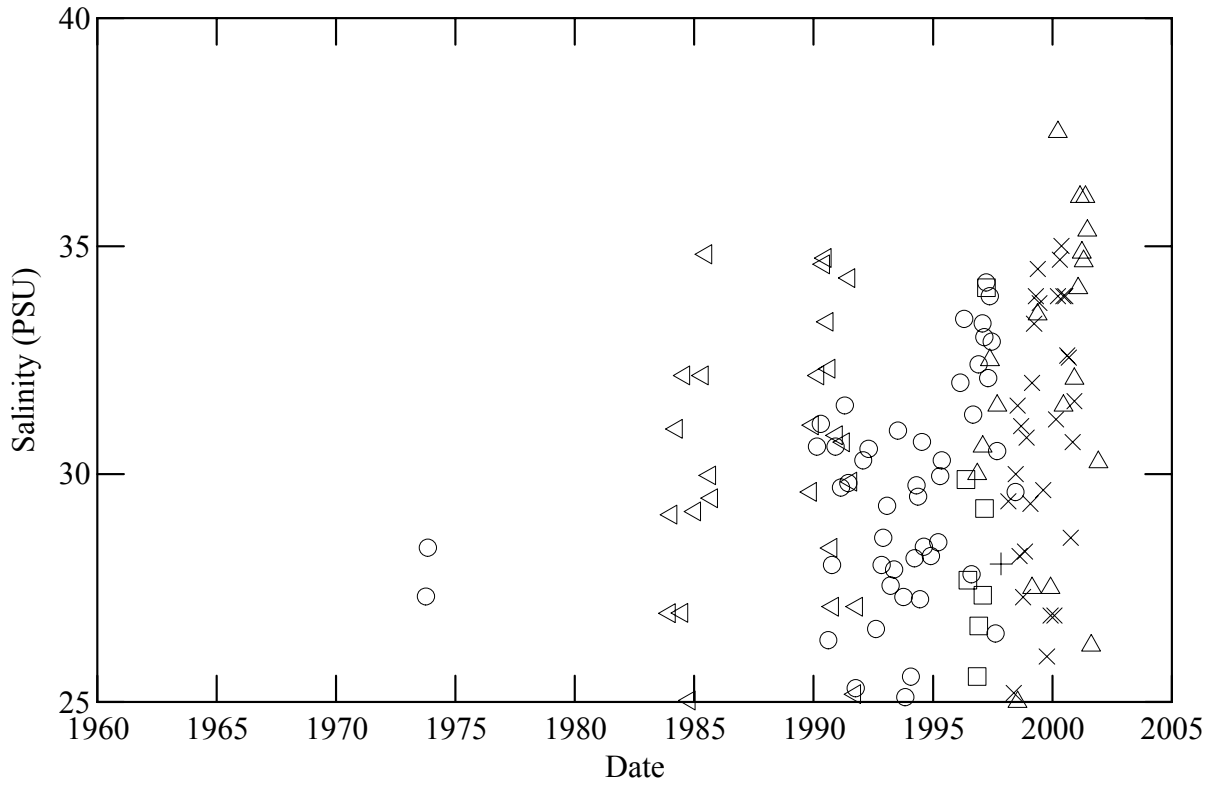


- ORGIDS**
- ◁ USGS
 - * USFWS
 - 21FLSFWM
 - + 21FLMML
 - △ 21FLECO
 - × 21FLCHAR
 - 21FLA



- Agency**
- ◁ USGS
 - * USFWS
 - 21FLSFWM
 - + 21FLMML
 - △ 21FLECO
 - × 21FLCHAR
 - 21FLA

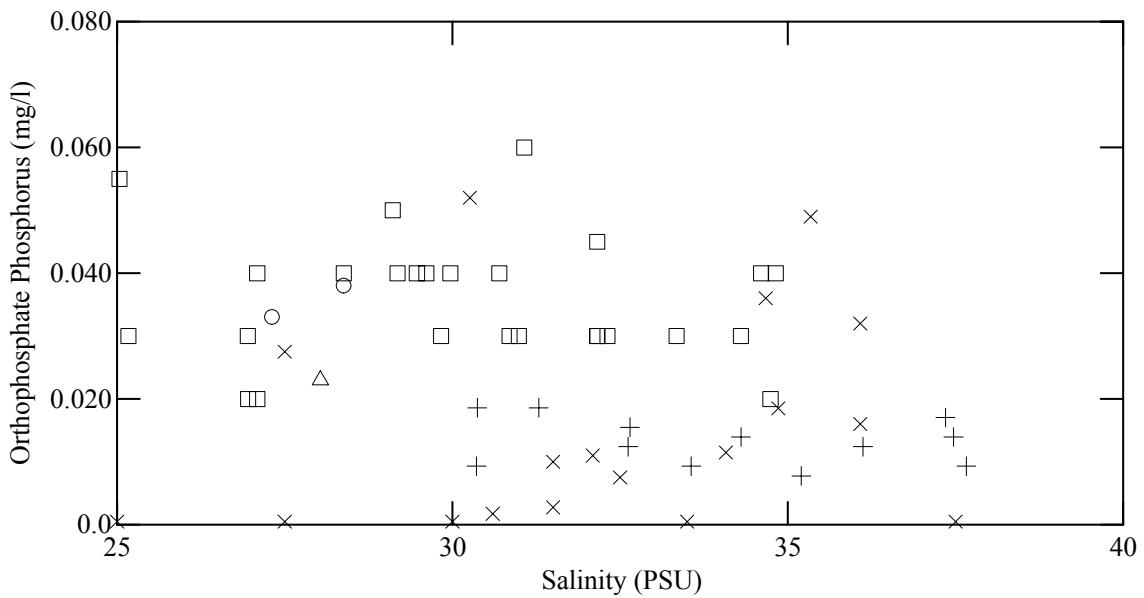
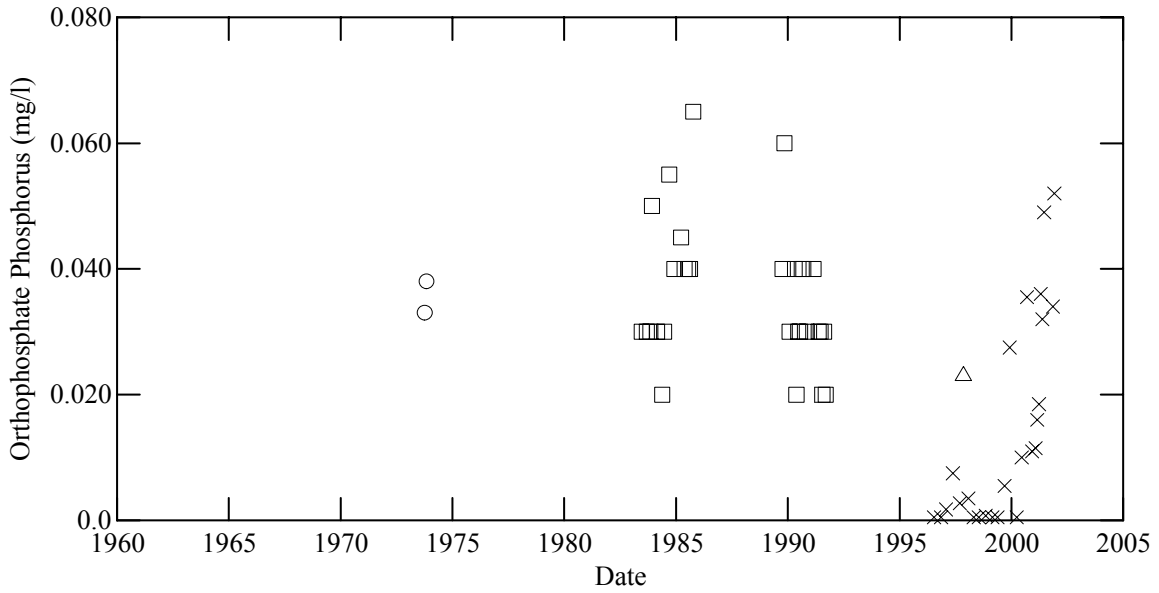
Region San Carlos



Agency

- ◁ USGS
- * USFWS
- 21FLSFWM
- + 21FLMML
- △ 21FLEECO
- × 21FLCHAR
- 21FLA

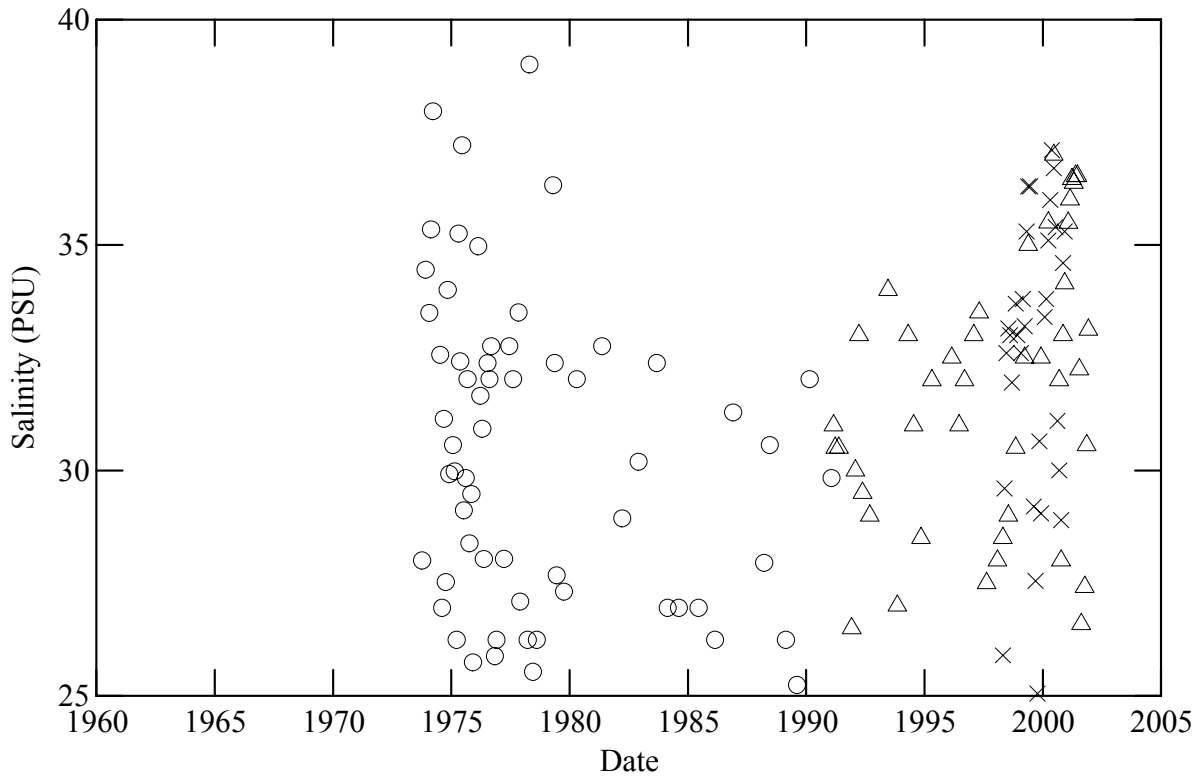
Region San Carlos



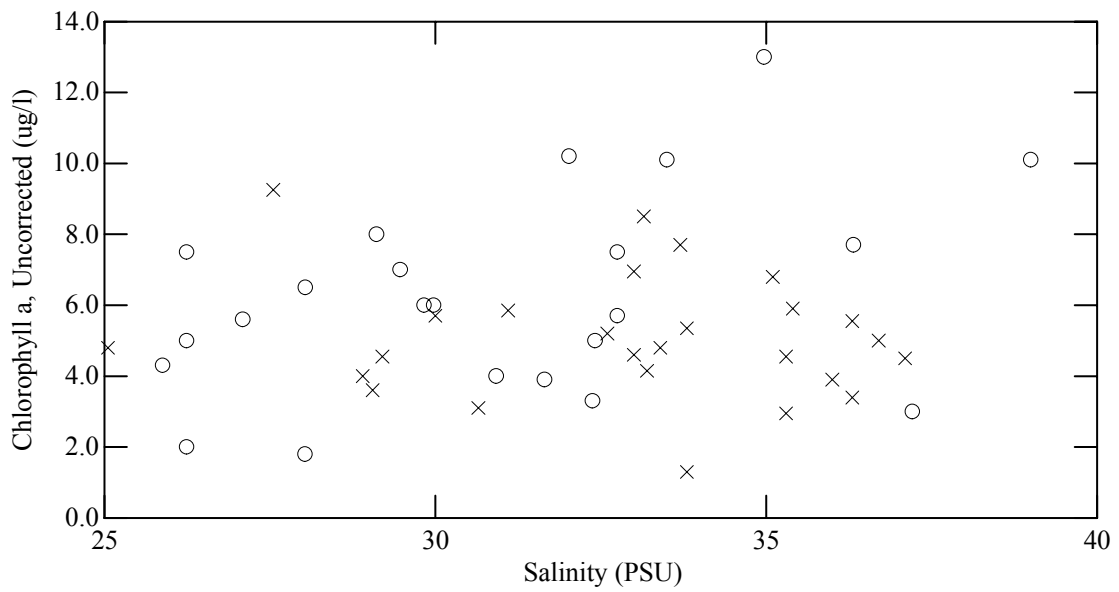
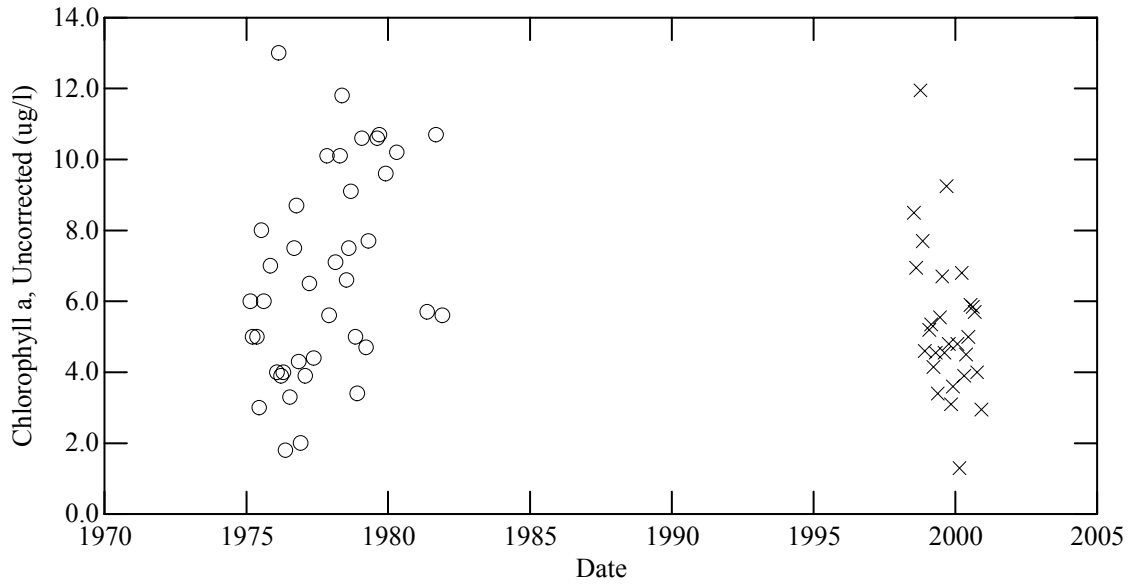
Agency

- USGS
- + USFWS
- △ 21FLMML
- × 21FLEECO
- 21FLA

Region Estero



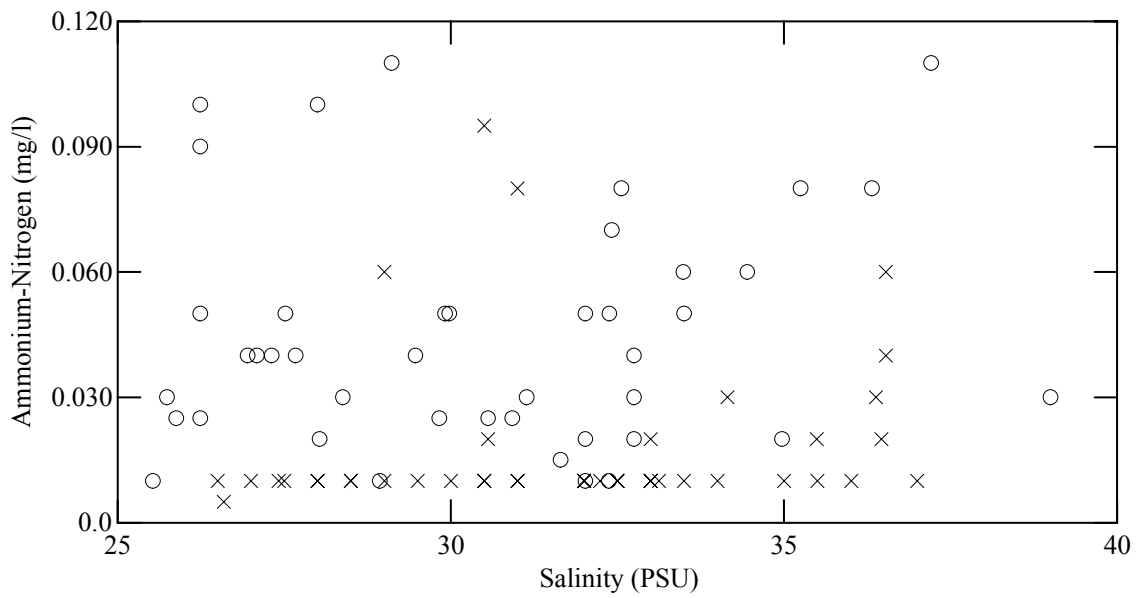
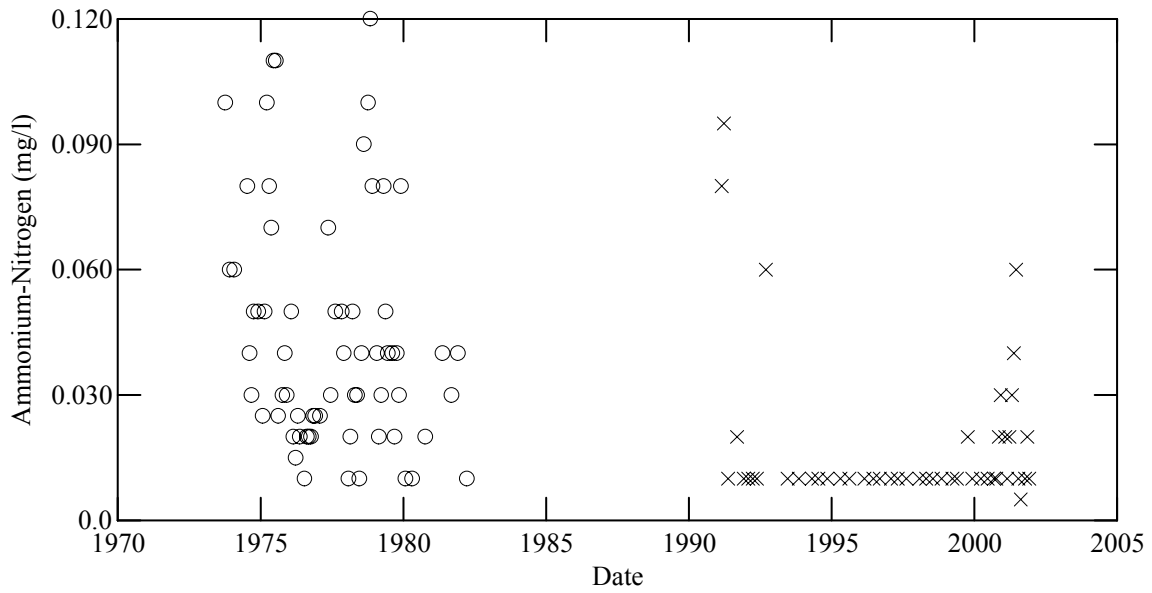
Region Estero B.



Agency

- × 21FLCHAR
- 21FLA

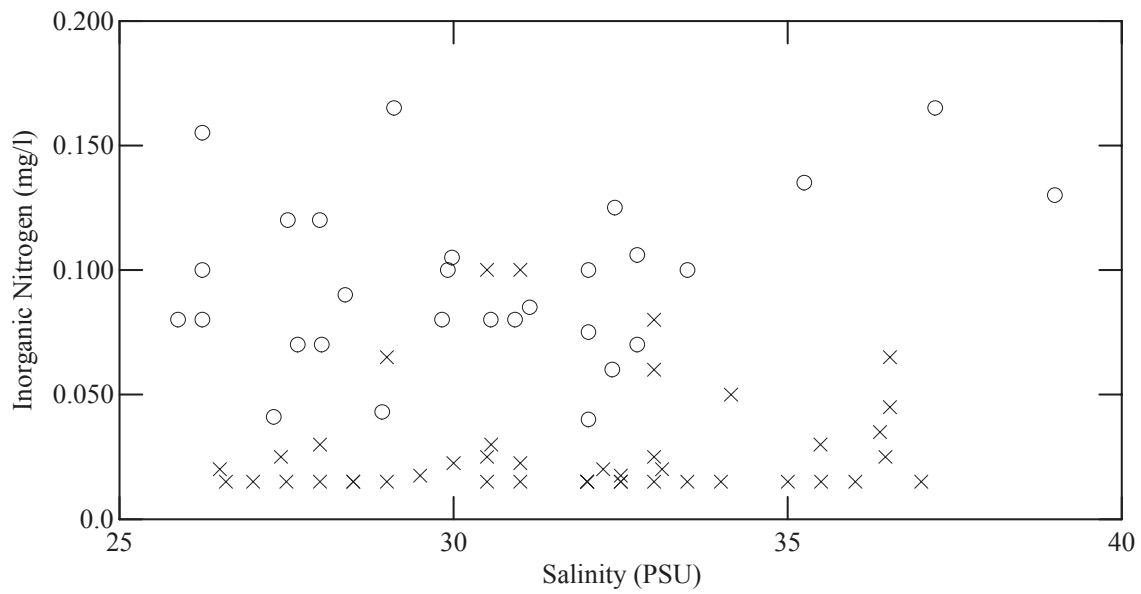
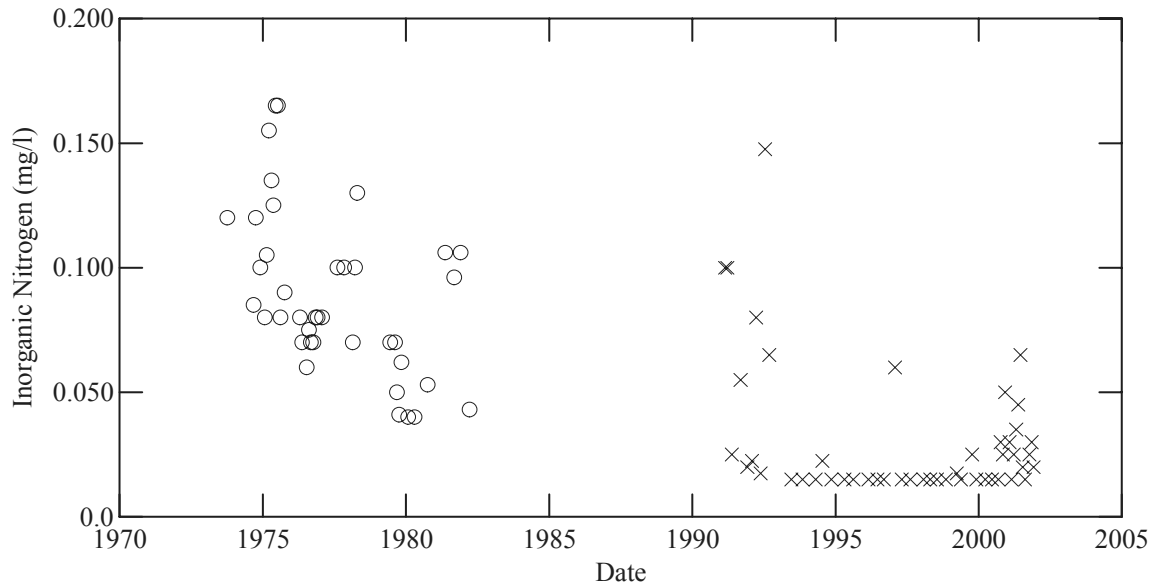
Region Estero B.



Agency

- × 21FLEECO
- 21FLA

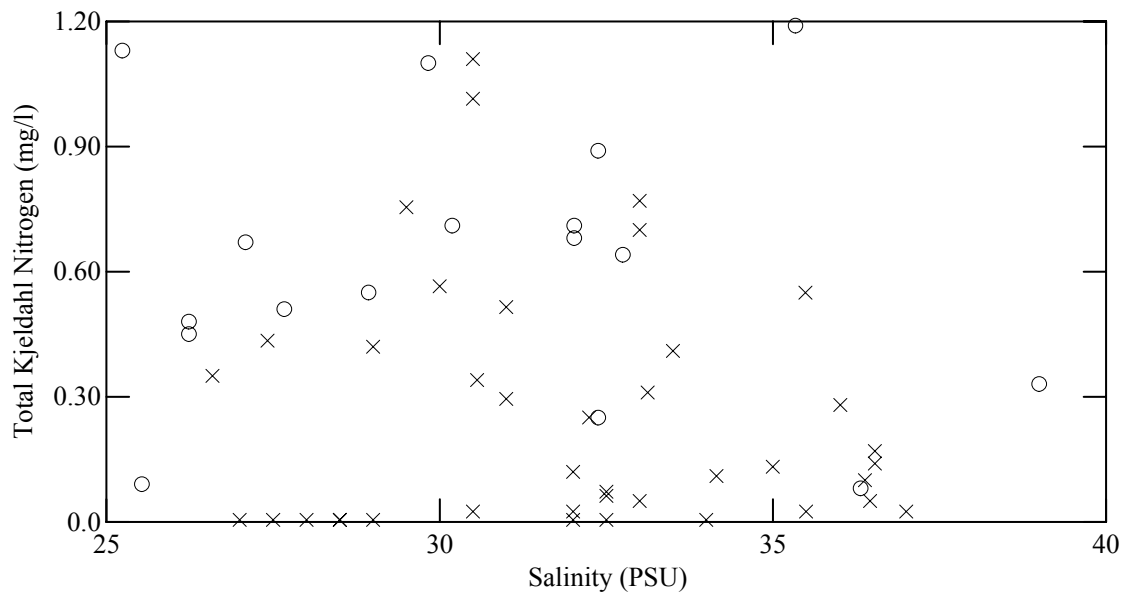
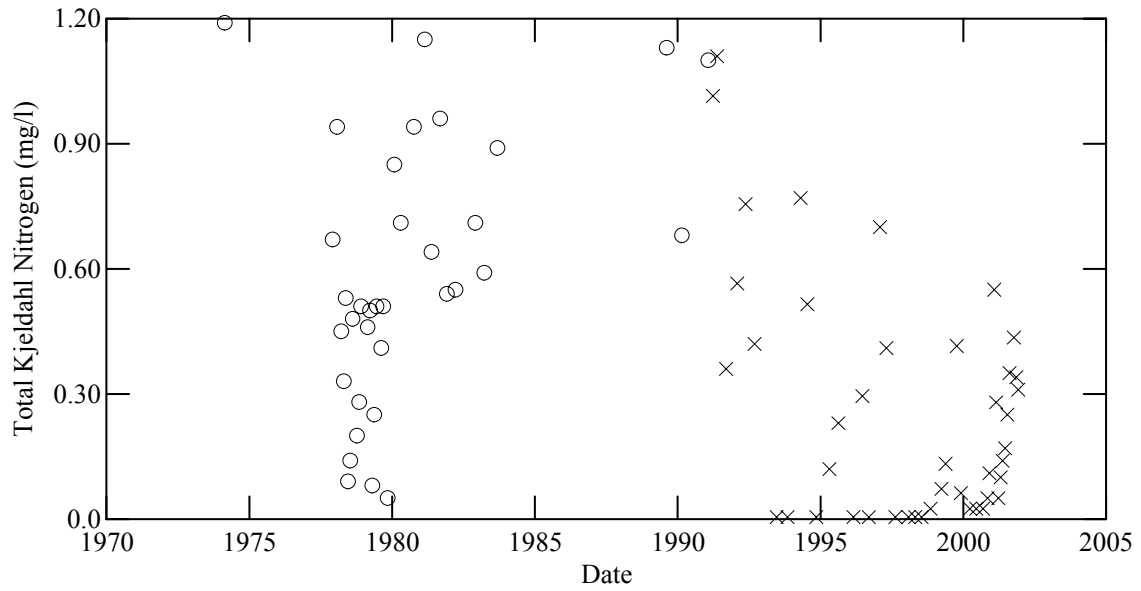
Region Estero B.



Agency

- × 21FLEECO
- 21FLA

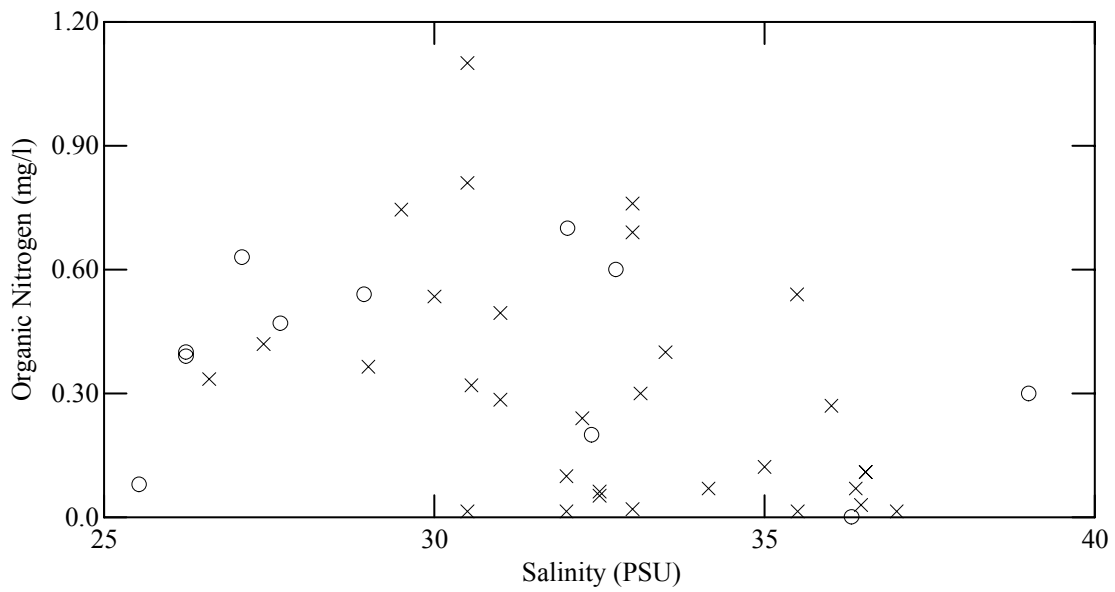
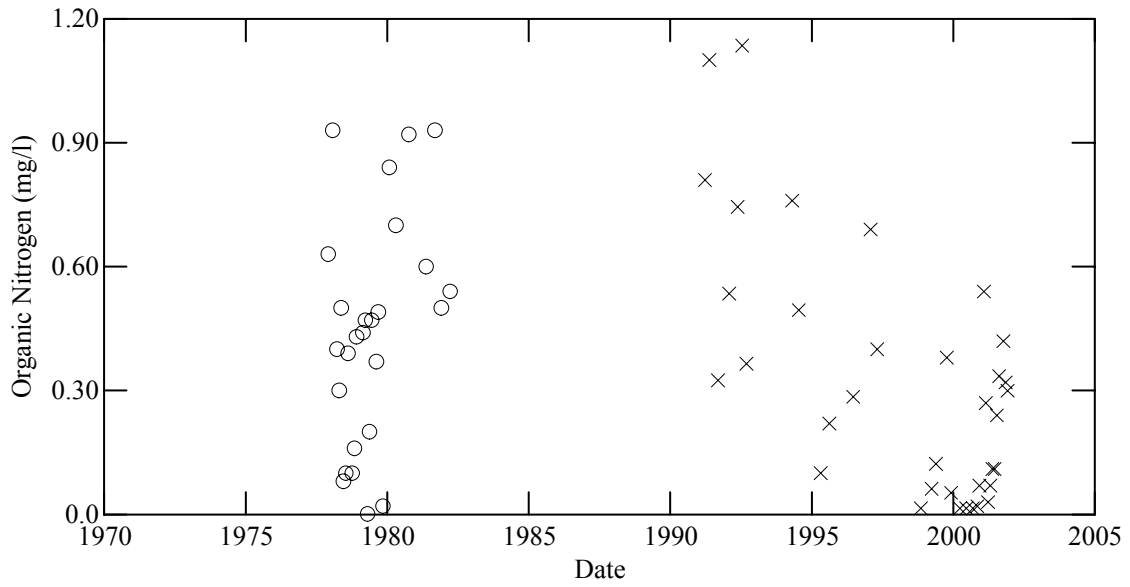
Region Estero B.



Agency

- × 21FLEECO
- 21FLA

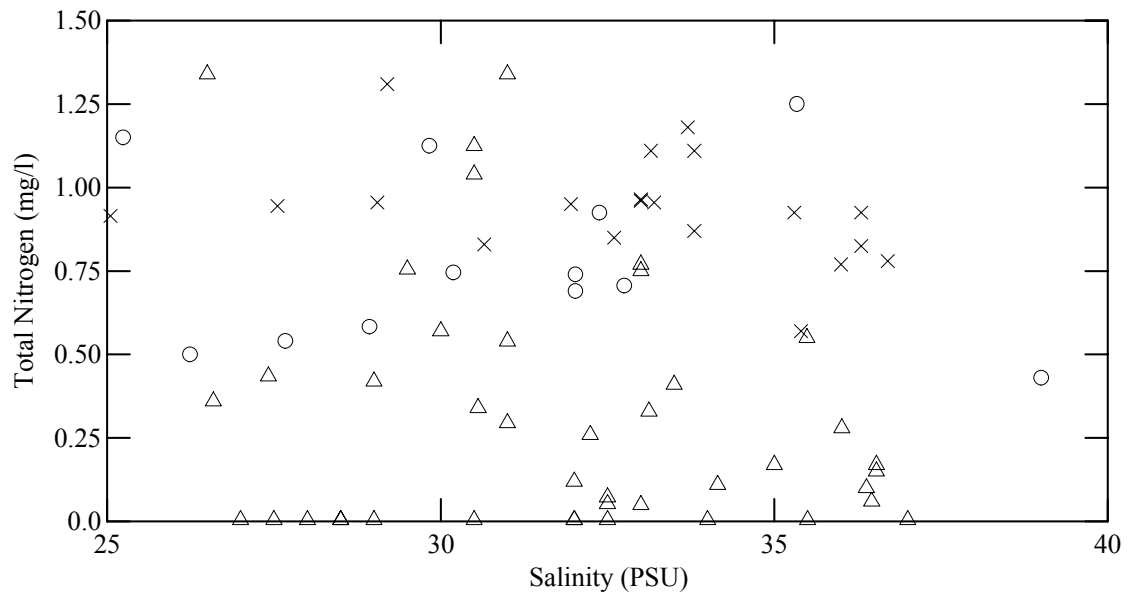
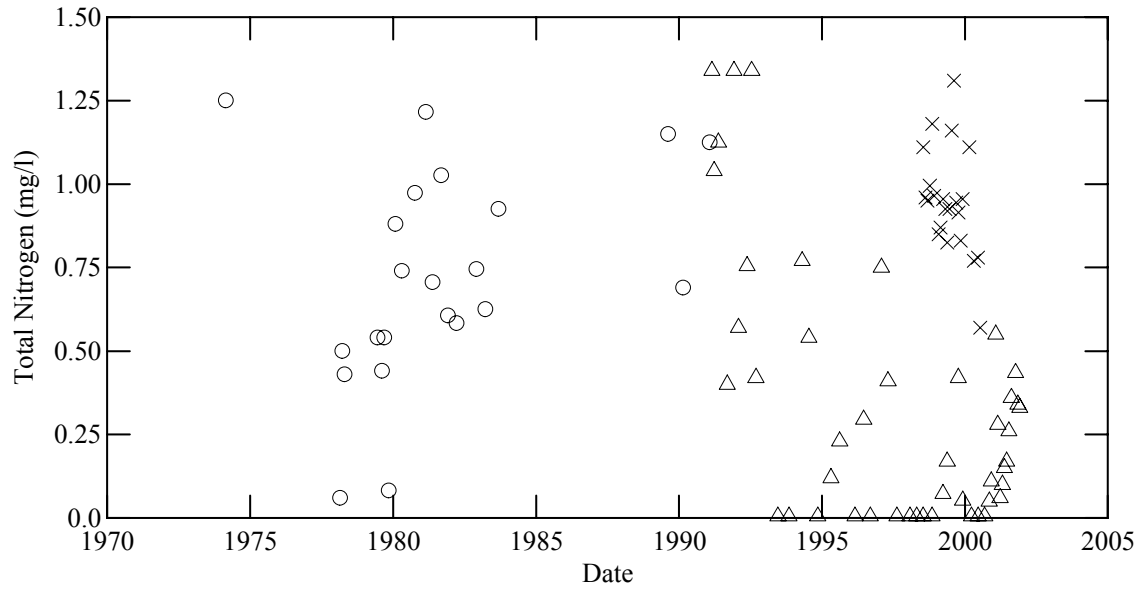
Region Estero B.



Agency

- × 21FLEECO
- 21FLA

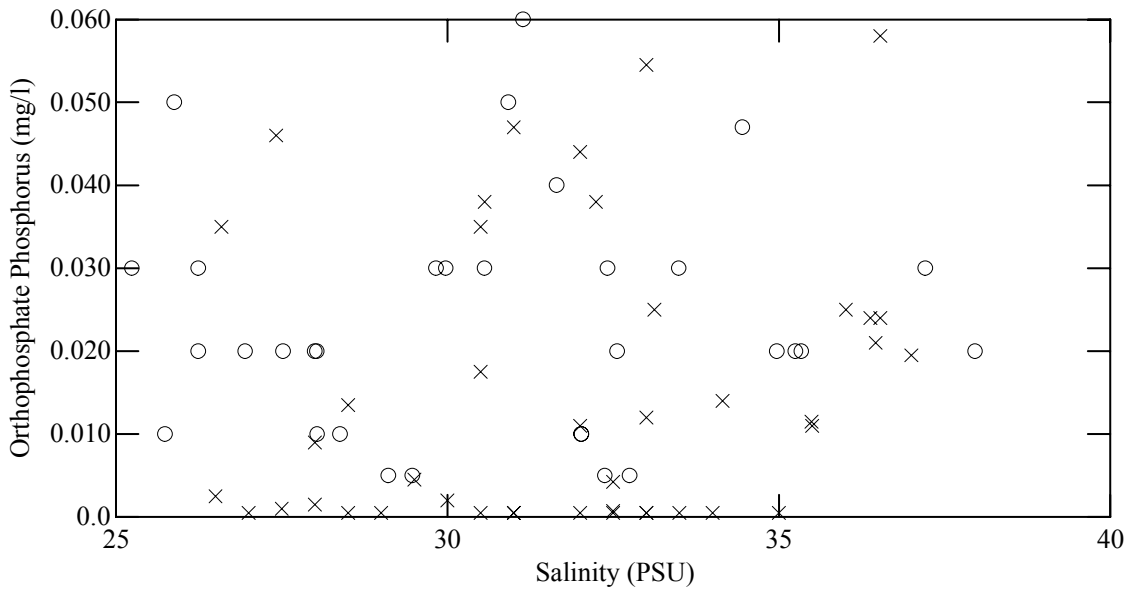
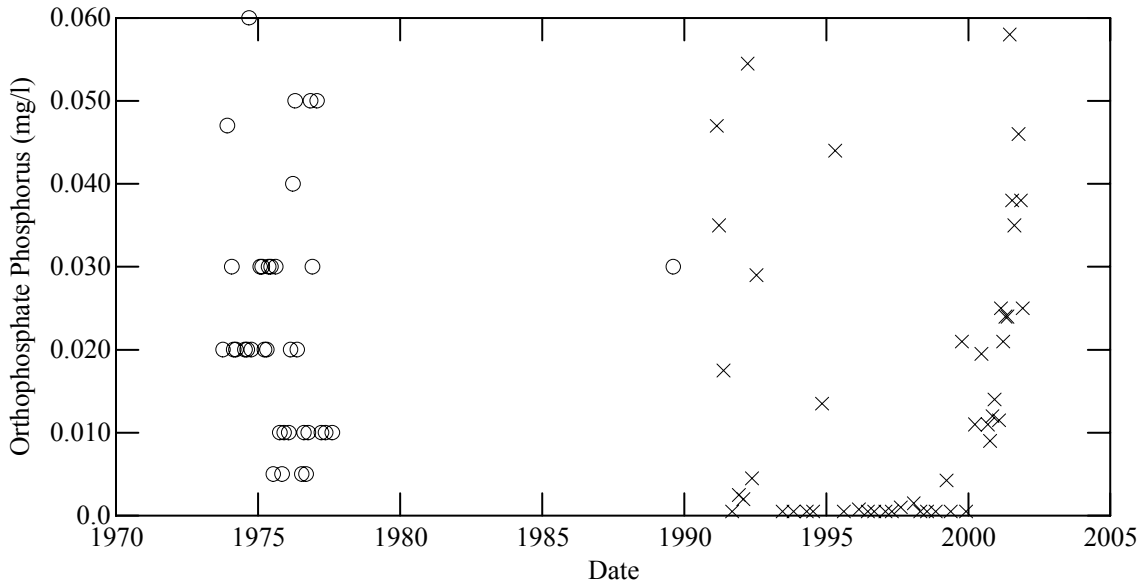
Region Estero B.



Agency

- △ 21FLEECO
- × 21FLCHAR
- 21FLA

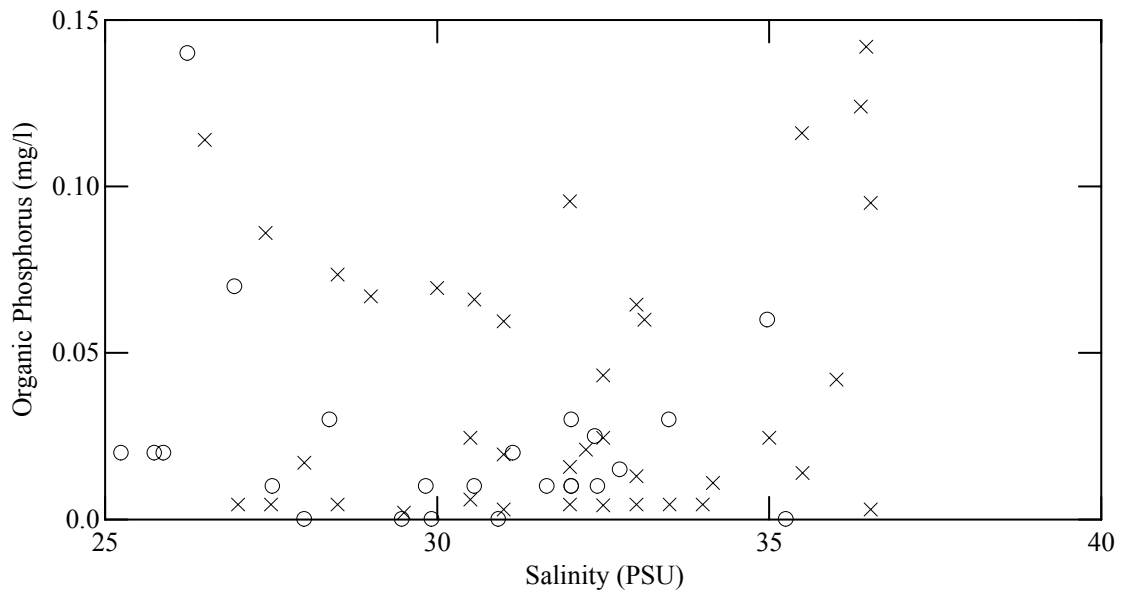
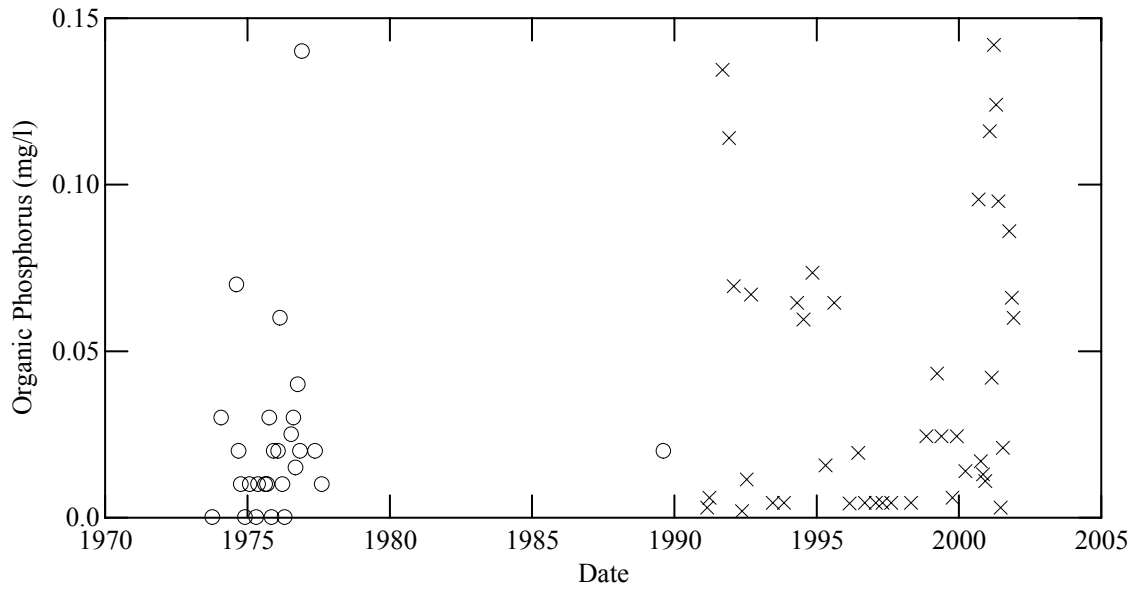
Region Estero B.



Agency

- × 21FLEECO
- 21FLA

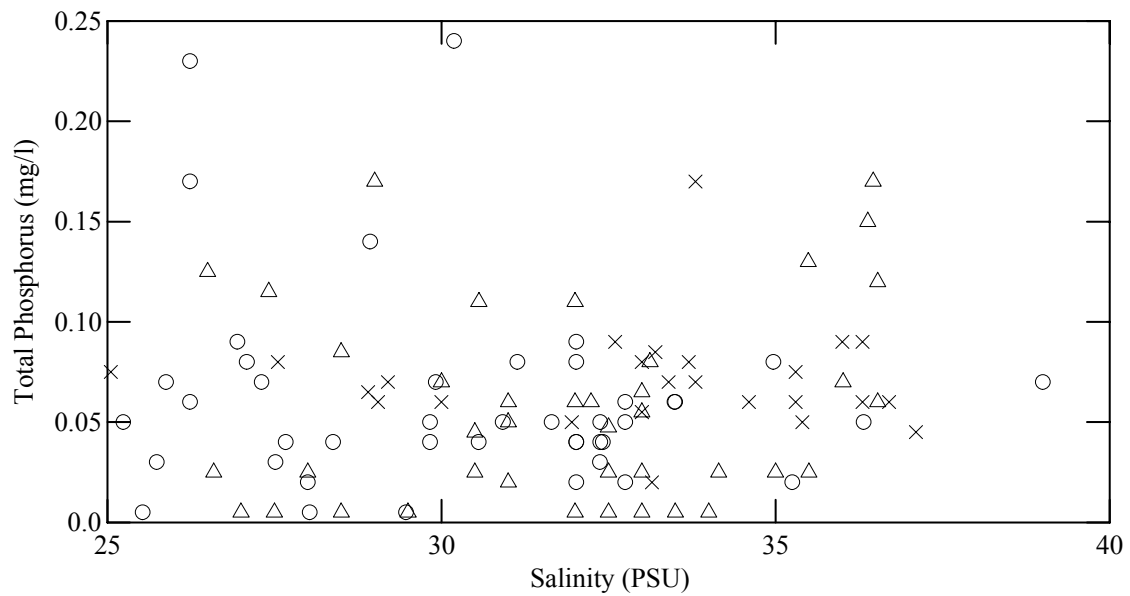
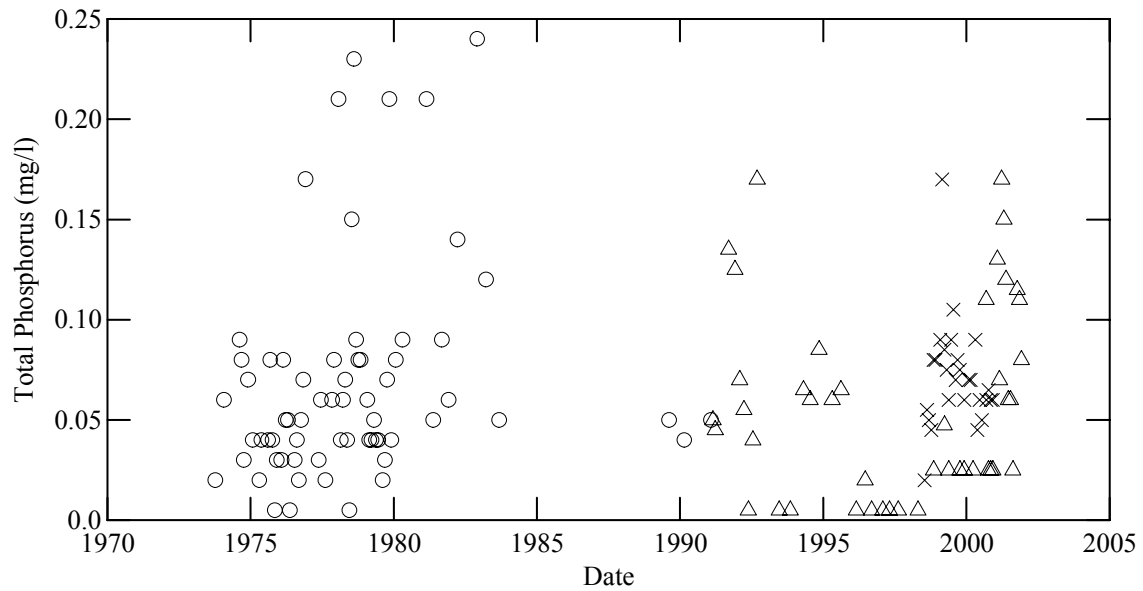
Region Estero B.



Agency

- × 21FLEECO
- 21FLA

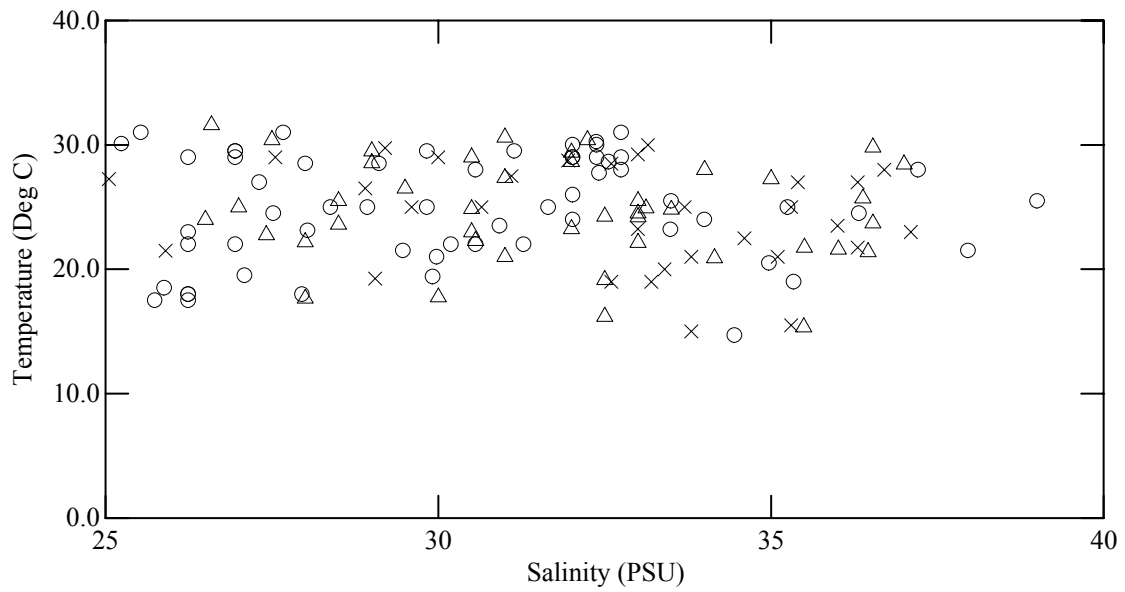
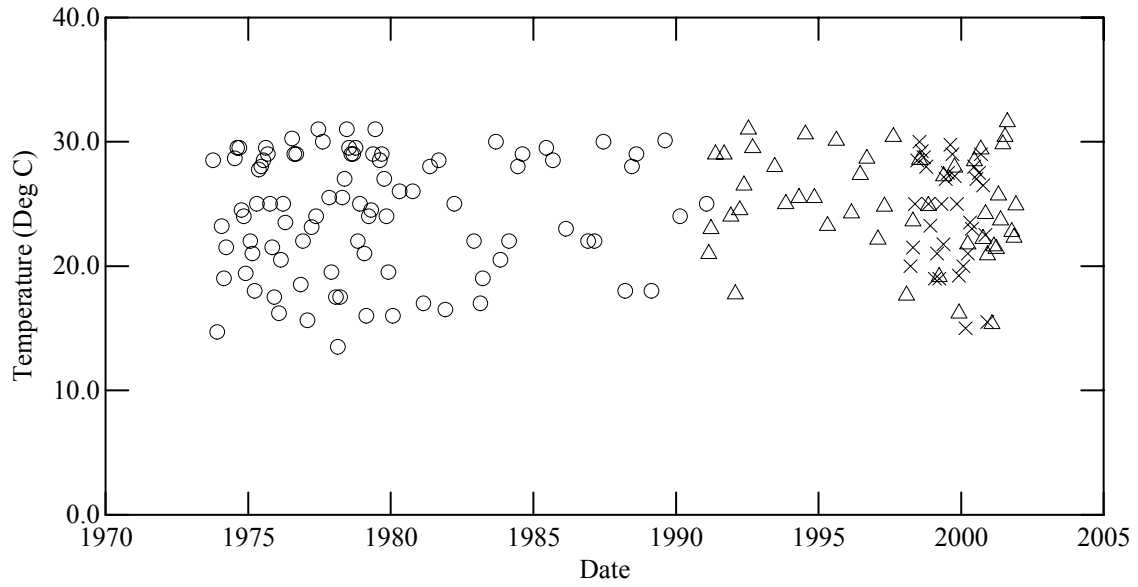
Region Estero B.



Agency

- △ 21FLEECO
- × 21FLCHAR
- 21FLA

Region Estero B.



Agency

- △ 21FLEECO
- × 21FLCHAR
- 21FLA